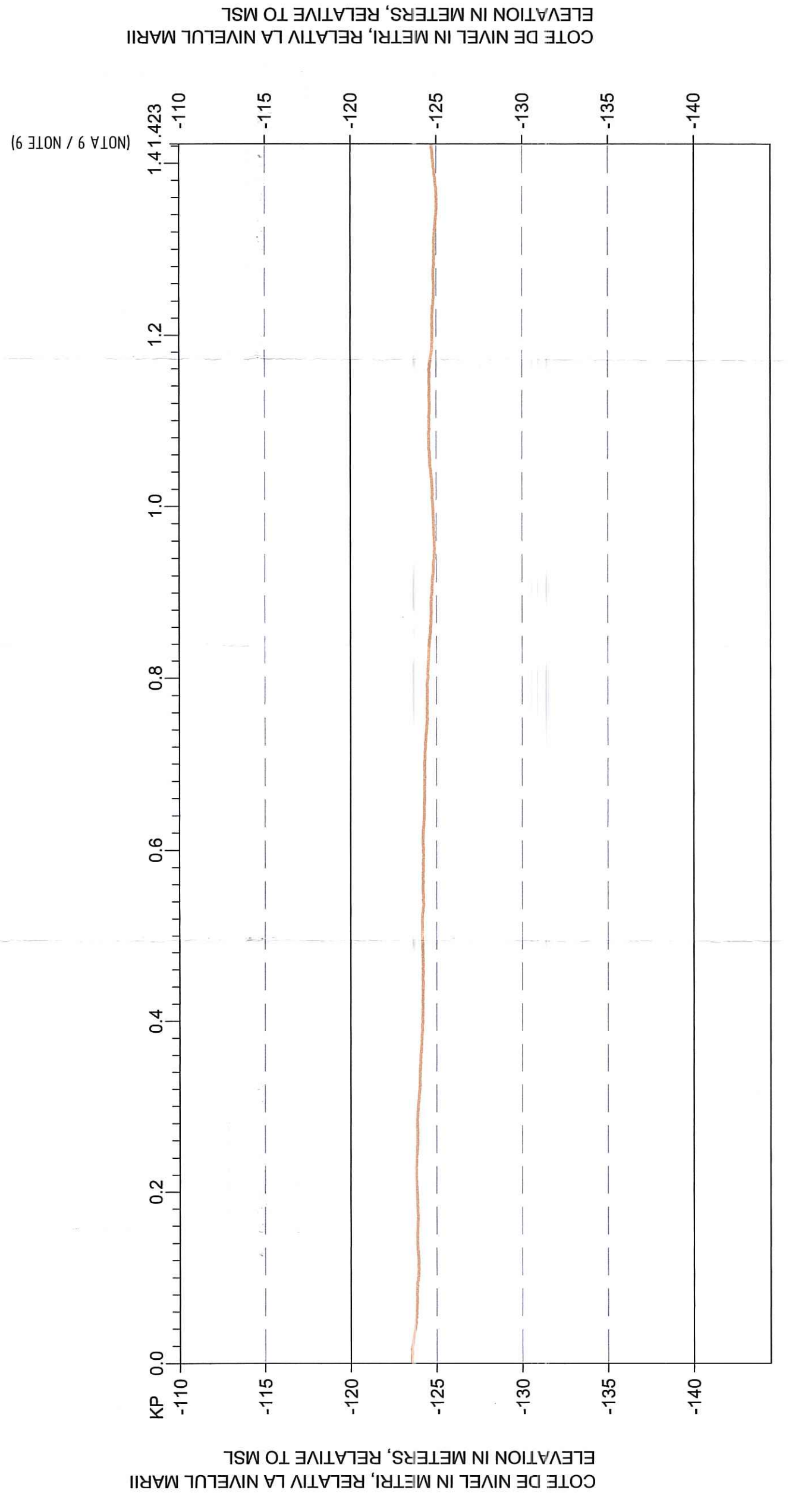


PROFIL LONGITUDINAL SISTEM OMBILICAL / LONGITUDINAL PROFILE ALONG UMBILICAL



TABEL COORDONATE COORDINATE TABLE with columns for TP/IP, X, Y, RAZA (m), and RADIUS (m).

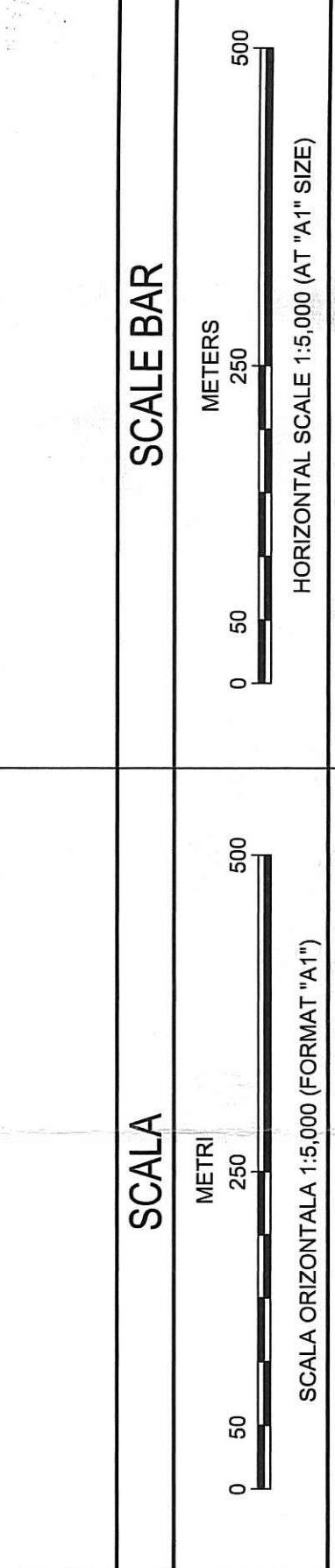
DATE TEHNICE / ENGINEERING DATA

Table with columns for ELEMENTE TRASEU, ROUTE ITEMS, and various technical specifications for the umbilical system.

- 1. DACA NU SE PRECEDEAZA ALTEI DATE DIMENSIONALE SUNT EXPRESATE IN METRI... 2. DATE COLELE DE NIVEL SUNT IN METRI...

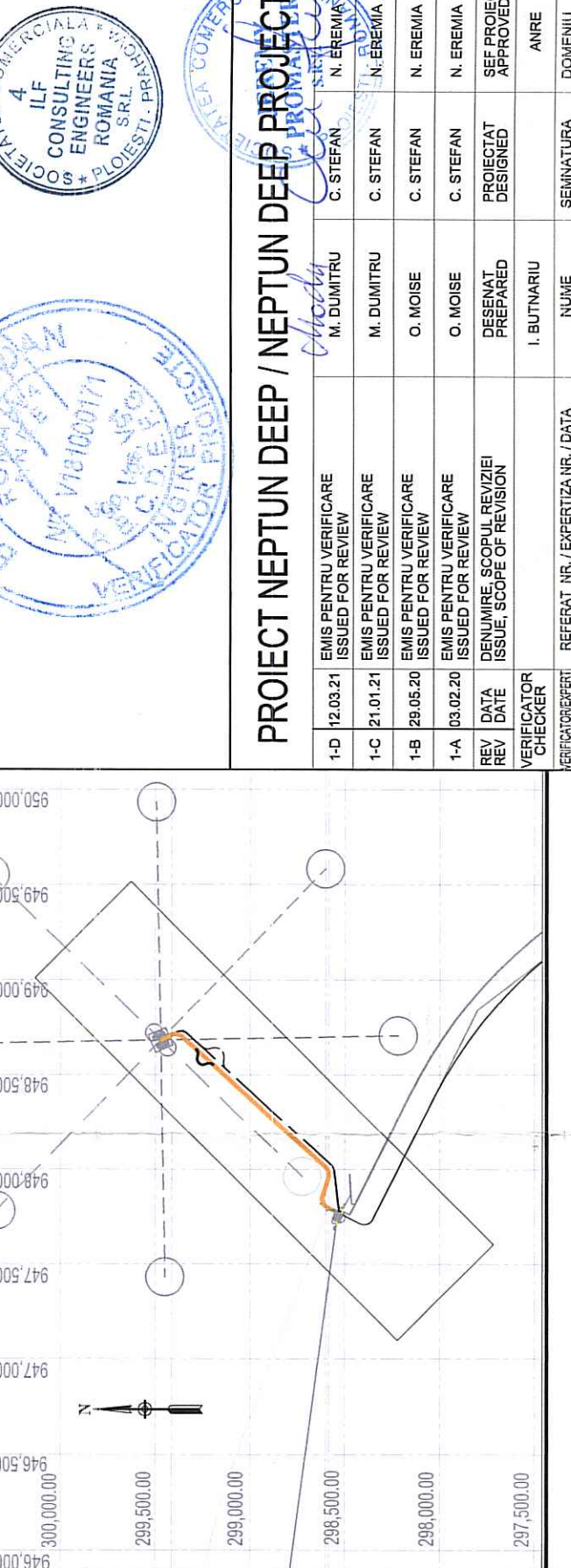
LEGENDA table listing symbols for Pelican Umbilical, Scabed Profile, Drill Rig Anchor Wire, and Pelican Flowline.

SCALE BAR



PARAMETRII GEODEZIE SI PROIECTIE

Table of geodetic and projection parameters including datum, projection, and scale factors.



- 1. ALL DIMENSIONS ARE IN METERS UNLESS NOTED OTHERWISE. 2. ALL ELEVATIONS ARE IN METERS AND RELATIVE TO MSL.


LEGENDA table listing symbols for Pelican Umbilical, Scabed Profile, Drill Rig Anchor Wire, and Pelican Flowline.

SCALE BAR



GEODETIC & PROJECTION PARAMETERS

Table of geodetic and projection parameters including datum, projection, and scale factors.



Project title block for 'PROIECT NEPTUN DEEP / NEPTUN DEEP PROJECT' including client (ExxonMobil), contractor (JPD), and project details.

NOTA / NOTE: Please note that the coordinates WGS 84, Coordonatele STEREO 70, au fost obtinute prin conversia...

TABEL COORDONATE SURPLUS OVERAGE COORDINATE TABLE with columns for TP/IP, X, Y, LUNGIME, and RAZA (m).

Table with columns for ELEMENTE TRASEU, ROUTE ITEMS, and various technical specifications for the umbilical system.

Project title block for 'PROIECT NEPTUN DEEP / NEPTUN DEEP PROJECT' including client (ExxonMobil), contractor (JPD), and project details.