

## **11. ANEXE LA PLANUL DE MANAGEMENT**

### **Anexa nr. 1 – Fotografii**

#### **I.1. Mediu abiotic**



**Faleze formate în depozite loessoide pe malul drept al Ghighiului în aval de Boldești și amonte de Balta Ratca, confluența cu Valea Săratei, foto Tevi Giuliano Clodoaldo**



**Lac amenajat pentru piscicultură format în urma lucrărilor hidrotehnice de pe cursul pârăului Bălana – foto Tevi Giuliano Clodoaldo**

I.2. Specii de păsări din situl Natura 2000 ROSPA0112 Câmpia Gherghiței și rezervația naturală B.6 Lacul Rodeanu



*Miliaria calandra*



*Acanthis (Carduelis) cannabina*



*Upupa epops*



*Saxicola torquatus*



*Saxicola rubetra*



*Recurvirostra avosetta*



foto: Emil Todorov

*Podiceps nigricollis*




foto: Emil Todorov

*Podiceps cristatus*



*Podiceps grisegena*



*Plegadis falcinellus*



*Platalea leucorodia*



*Pelecanus onocrotalus*



foto: Emil Todorov

*Pelecanus crispus*



foto: Sebastian Bugariu

*Oenanthe oenanthe*





*Nycticorax nycticorax*



*Motacilla flava*



*Motacilla alba*



*Lanius excubitor*



foto: Emil Todorov



foto: Emil Todorov

*Glareola pratincola*



foto: Emil Todorov

*Falco tinnunculus*



foto: Dorin Damoc

*Falco subbuteo*



foto: Dorin Damoc

*Falco columbarius*



*Erithacus rubecula*



*Emberiza citrinella*



*Emberiza schoeniclus*



*Egretta garzetta*



foto: Emil Todorov

*Circus pygargus*



foto: Emil Todorov

*Circus cyaneus*



foto: Emil Todorov

*Circus aeruginosus*



foto: Sebastian Bugariu

*Coccothraustes coccothraustes*





*Ciconia ciconia*



*Charadrius dubius*



*Carduelis carduelis*



*Carduelis spinus*



*Aythya nyroca*



*Aythya ferina*



foto: Emil Todorov

*Ardea purpurea*



foto: Emil Todorov

*Anser anser*



foto: Emil Todorov

*Anser albifrons*



foto: Danut Florinel Dragan

*Mareca strepera*



*Anas platyrhynchos*



*Acrocephalus schoenobaenus*



*foto: Emil Todorov*

*Acrocephalus arundinaceus*



*foto: Sebastian Bugariu*

*Aegithalos caudatus*



foto: Sebastian Bugariu

*Athene noctua*



foto: Emil Todorov

*Buteo buteo*





foto: Emil Todorov

*Corvus corax*



foto: Sebastian Bugariu

*Dendrocopos major*



foto: Sebastian Bugariu

*Panurus biarmicus*



foto: Emil Todorov

*Parus caeruleus*



*Parus major*



*Tachybaptus ruficollis*



*Vanellus vanellus*

### I.3. Evaluarea impactului antropic în situl Natura 2000 ROSPA0112 Câmpia Gherghiței



**Activități de creștere a vacilor – foto Gabriel Vânău**



**Terenuri cultivate cu floarea soarelui și porumb în interiorul sitului în Nenișori – foto Gabriel Vânău**



**Drumul comunal DC20, aflat în interiorul sitului– foto Gabriel Vânău**

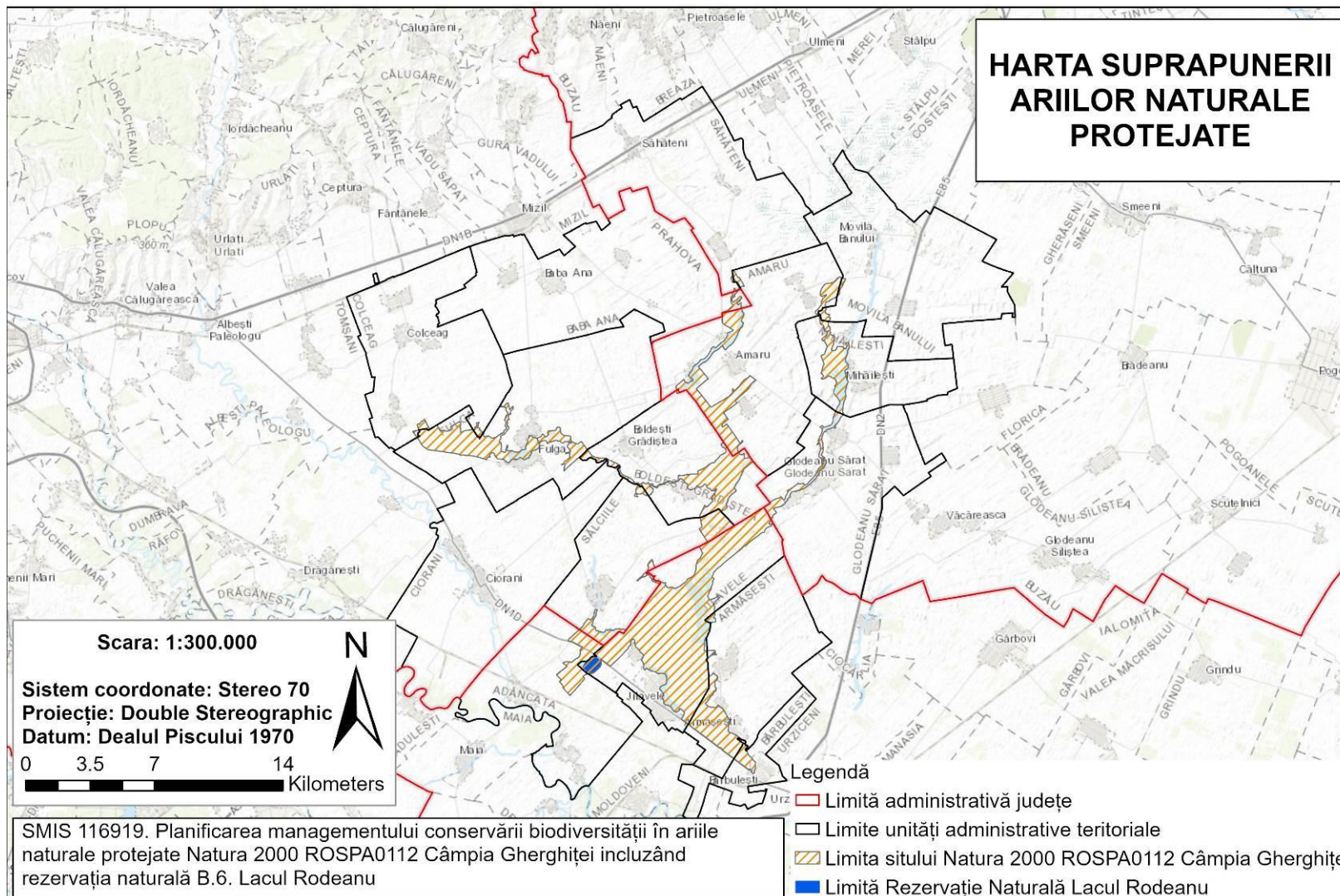


**Linie de înaltă tensiune ce intersectează situl în zona localității Armășești– foto Gabriel Vânău**



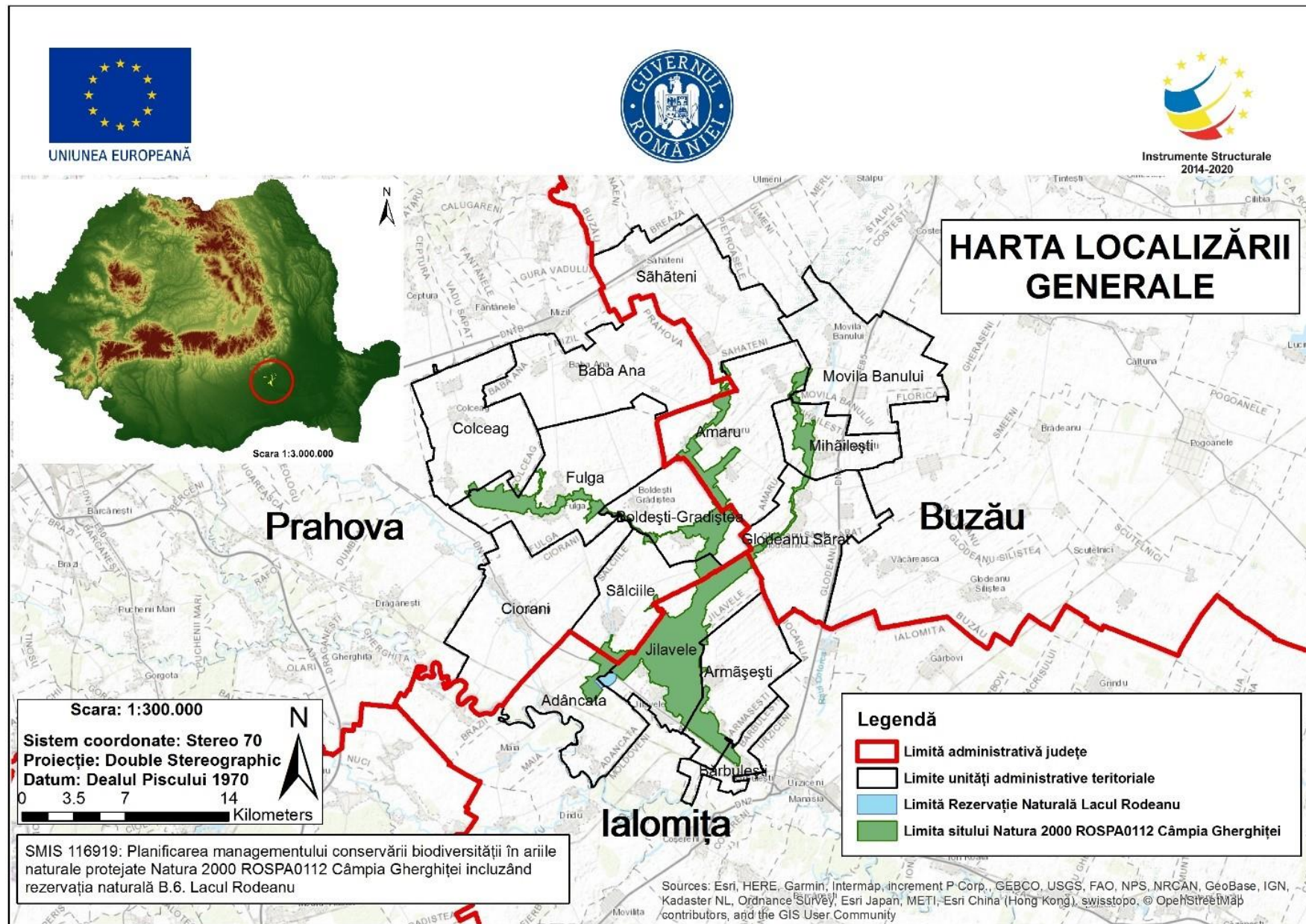
**Depozitare necontrolată a deșeurilor în interiorul perimetrului sitului în localitatea Malu Roșu, teren lângă Strada Bălții – foto Gabriel Vânău**

Harta 2.1 Harta suprapunerii ariilor naturale protejate

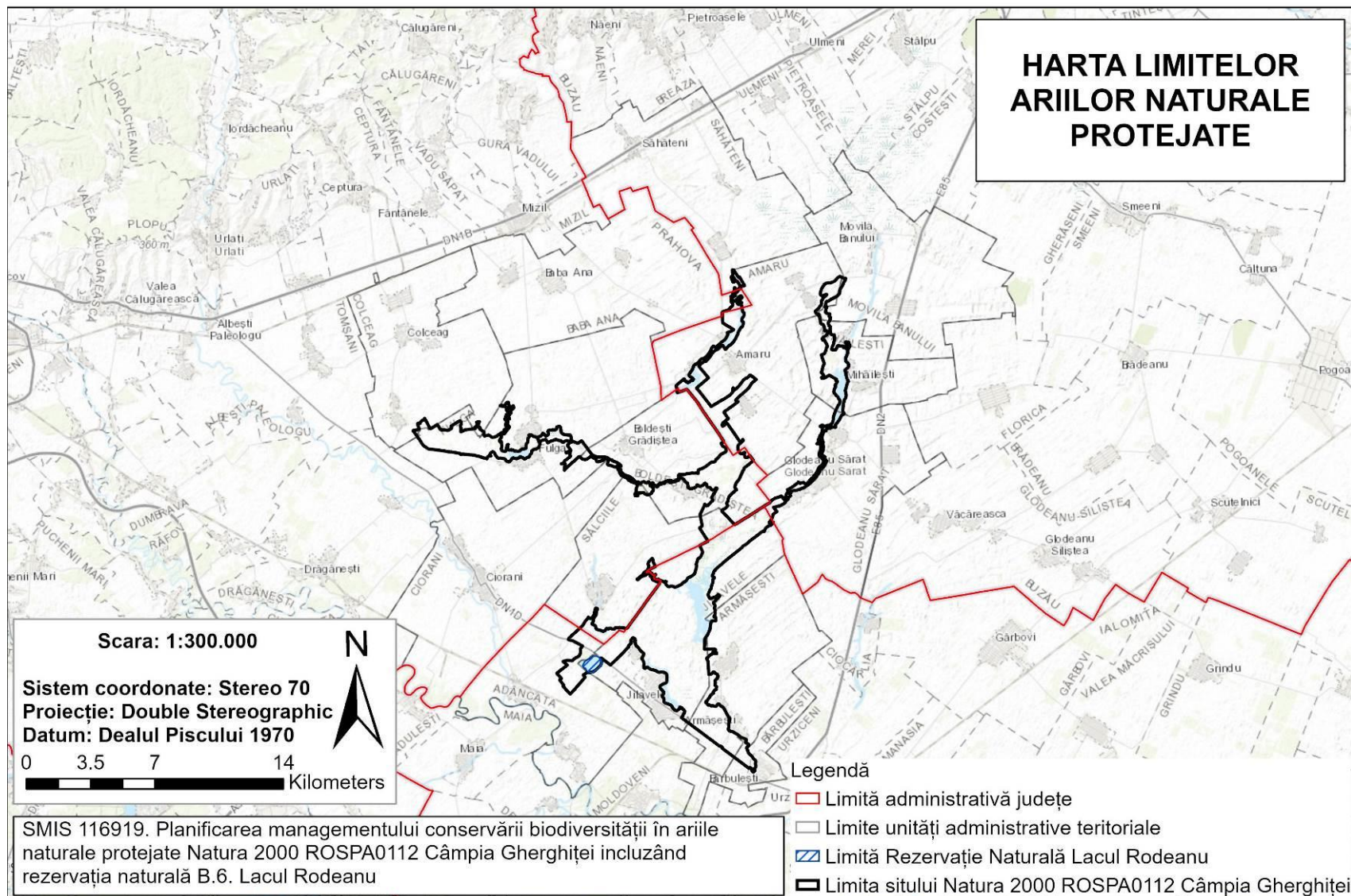




## Harta 2.2. Harta localizării ariilor naturale protejate



## Harta 2.3. Harta limitelor ariilor naturale protejate



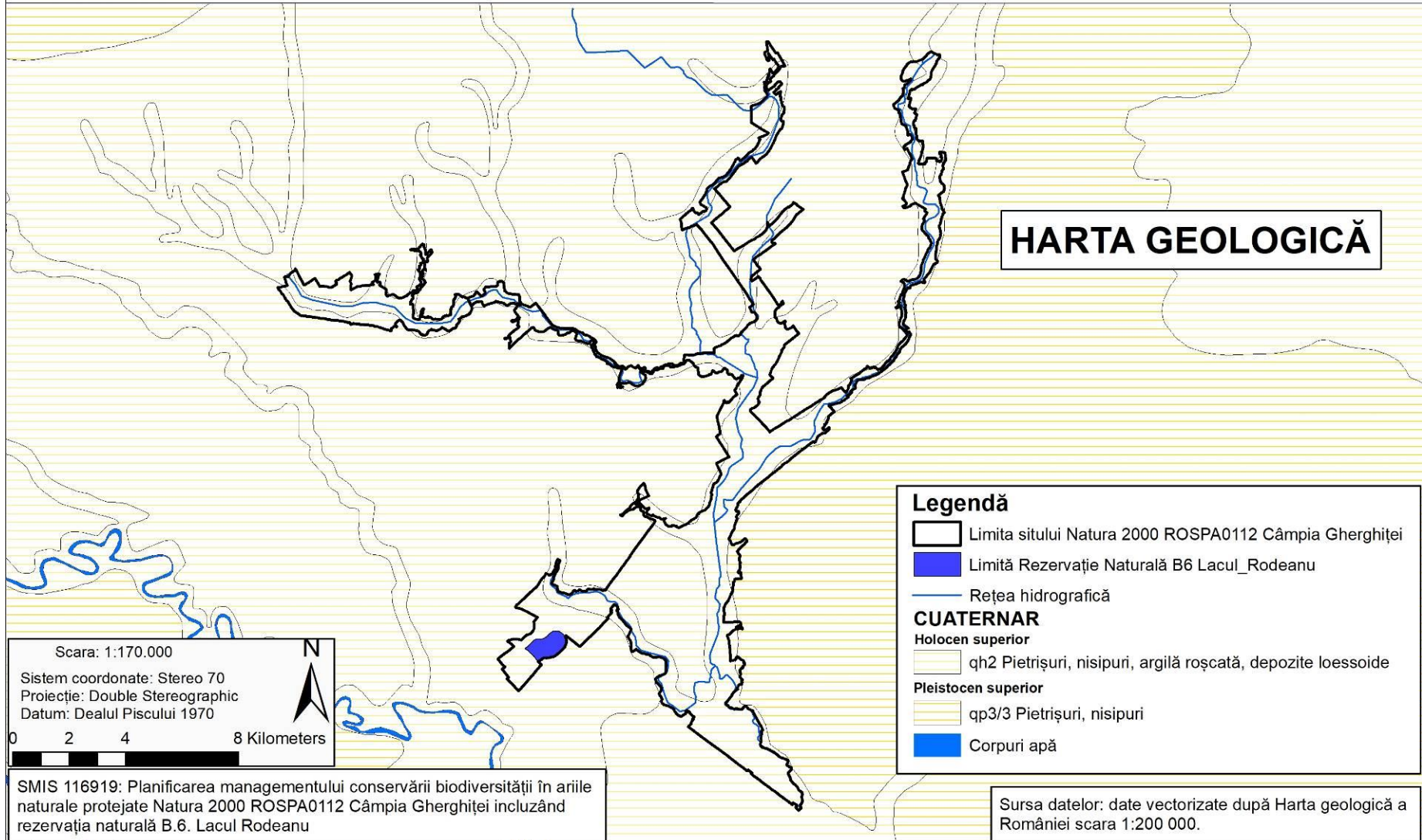
## Harta 2.4. Harta geologică



UNIUNEA EUROPEANĂ



Instrumente Structurale  
2014-2020



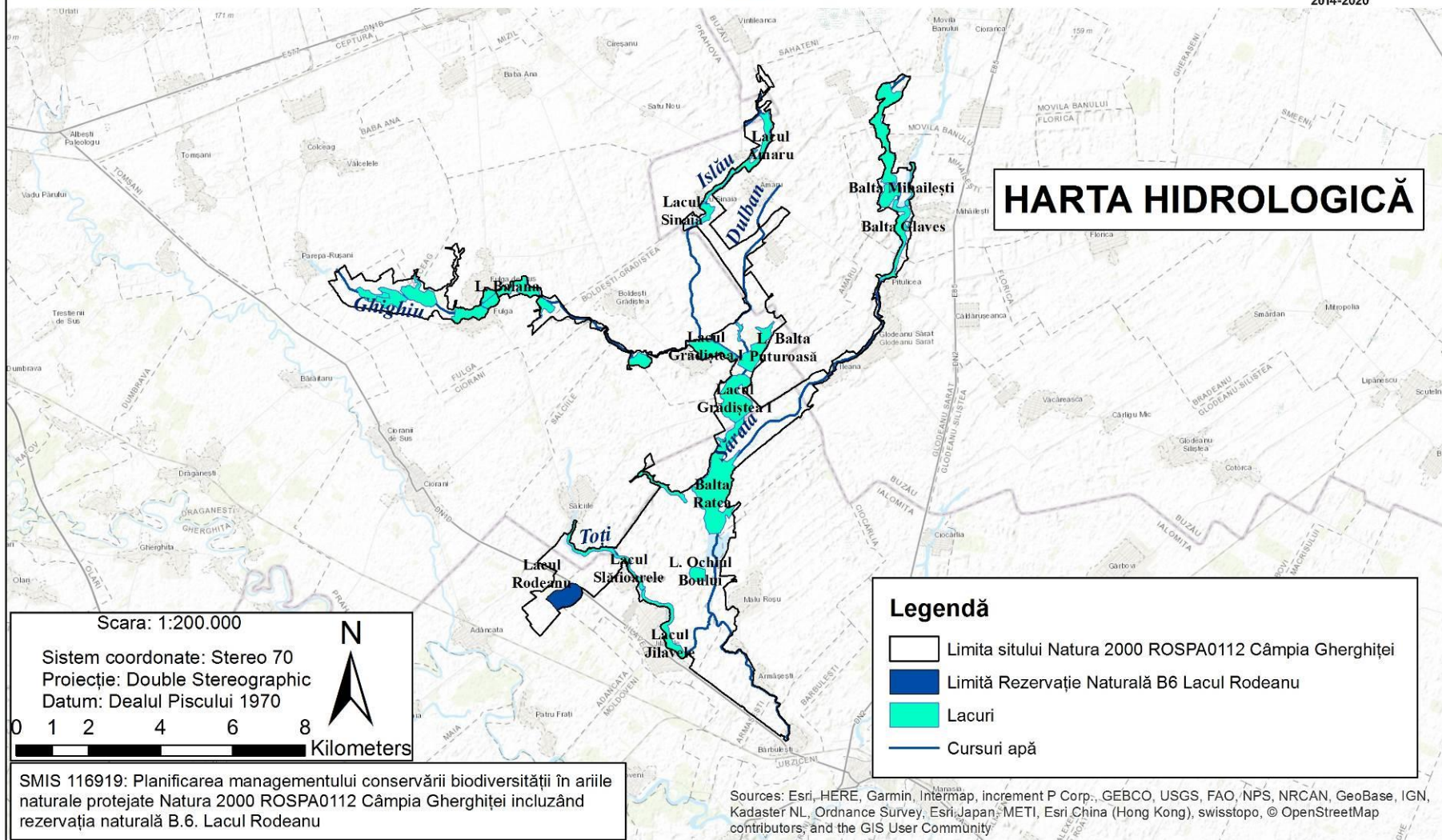
## Harta 2.5. Harta hidrografică



UNIUNEA EUROPEANĂ



Instrumente Structurale  
2014-2020



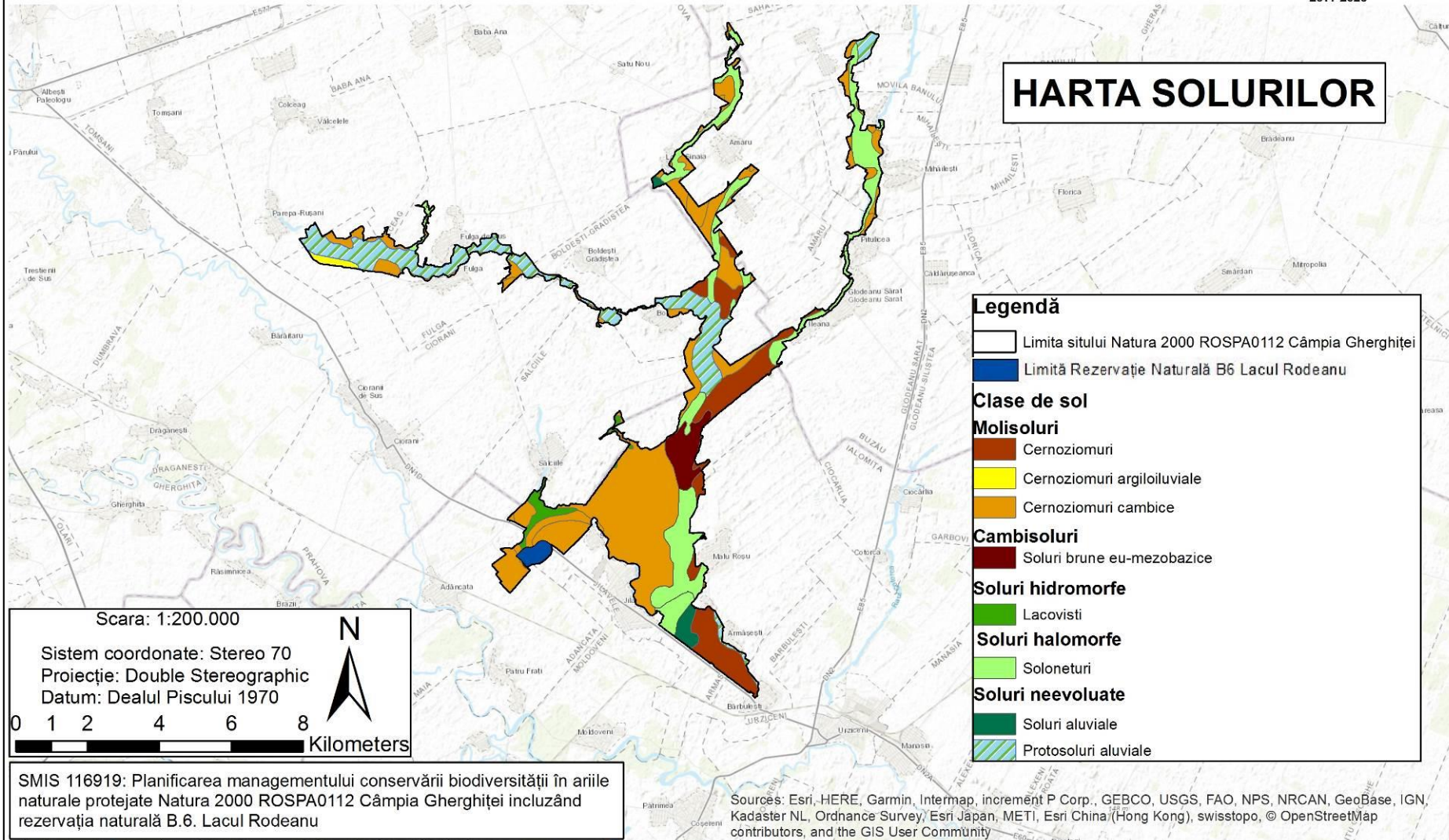
## Harta 2.6. Hartă solurilor



UNIUNEA EUROPEANĂ



Instrumente Structurale  
2014-2020



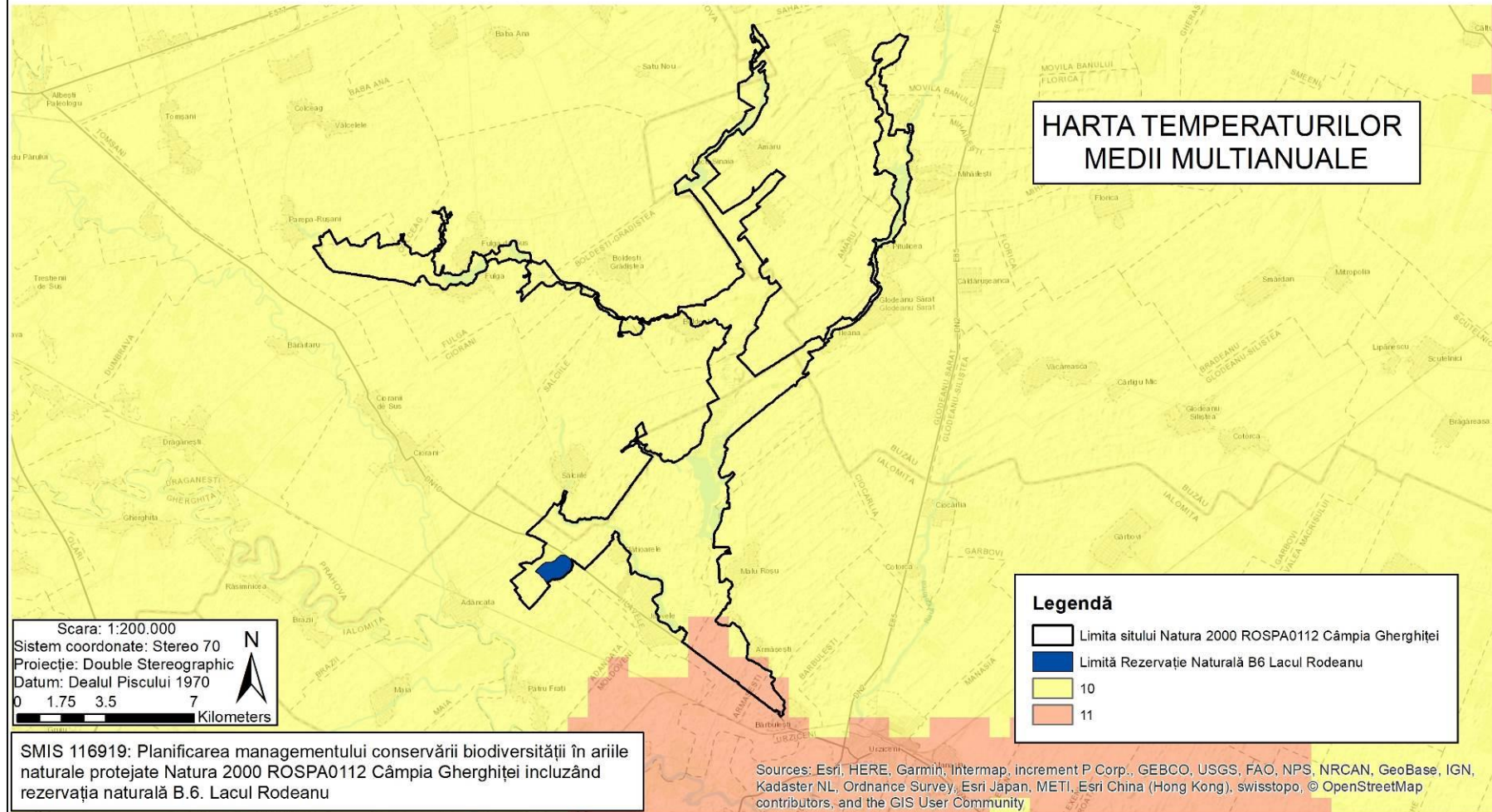
## Harta 2.7. - Harta temperaturilor - medii multianuale



UNIUNEA EUROPEANĂ



Instrumente Structurale  
2014-2020



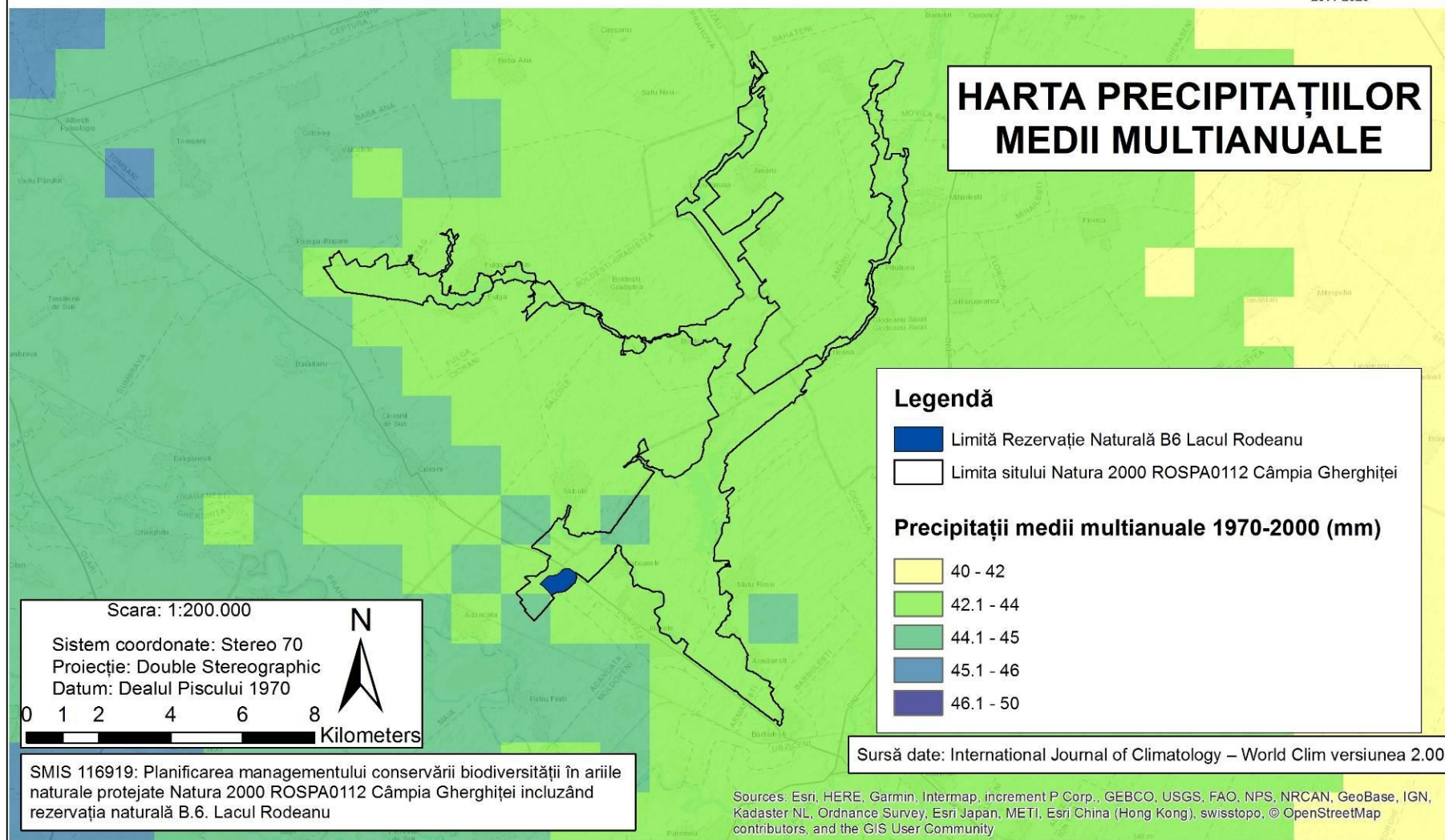
## Harta 2.8. - Harta precipitațiilor - medii multianuale



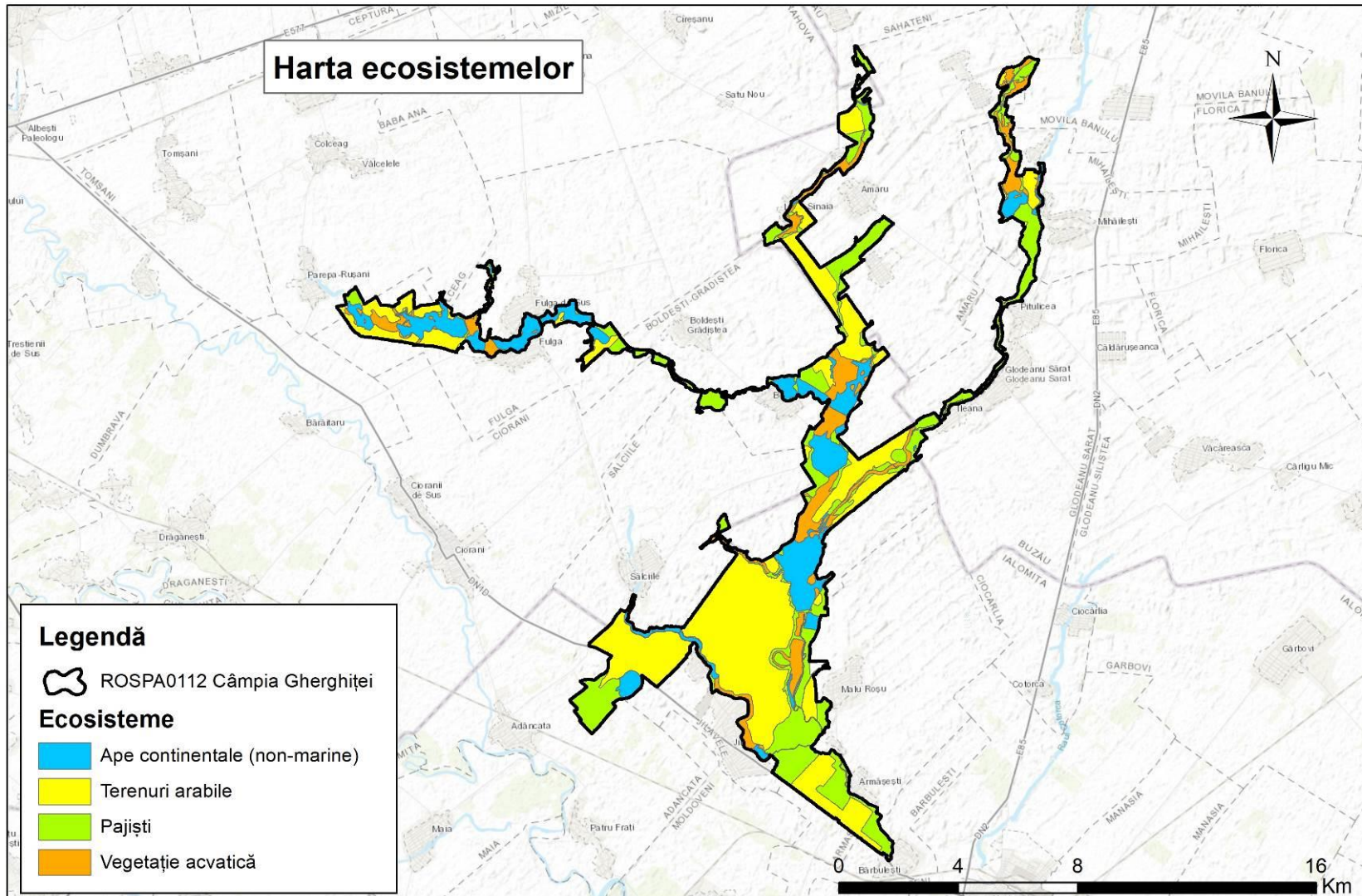
UNIUNEA EUROPEANĂ



Instrumente Structurale  
2014-2020



## Harta 2.9. Harta ecosistemelor



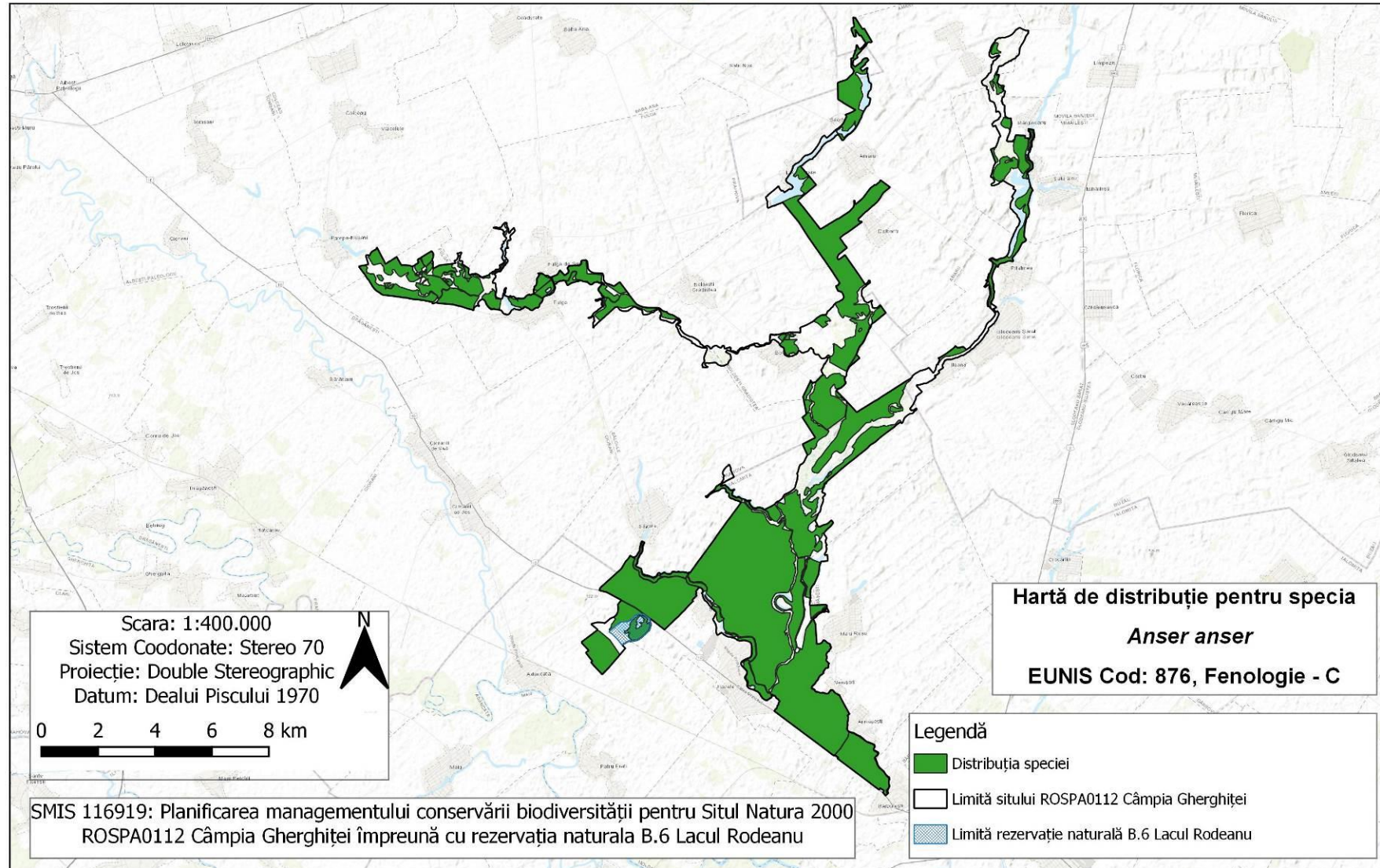


## Harta 2.10 – Hărțile distribuției speciilor de păsări

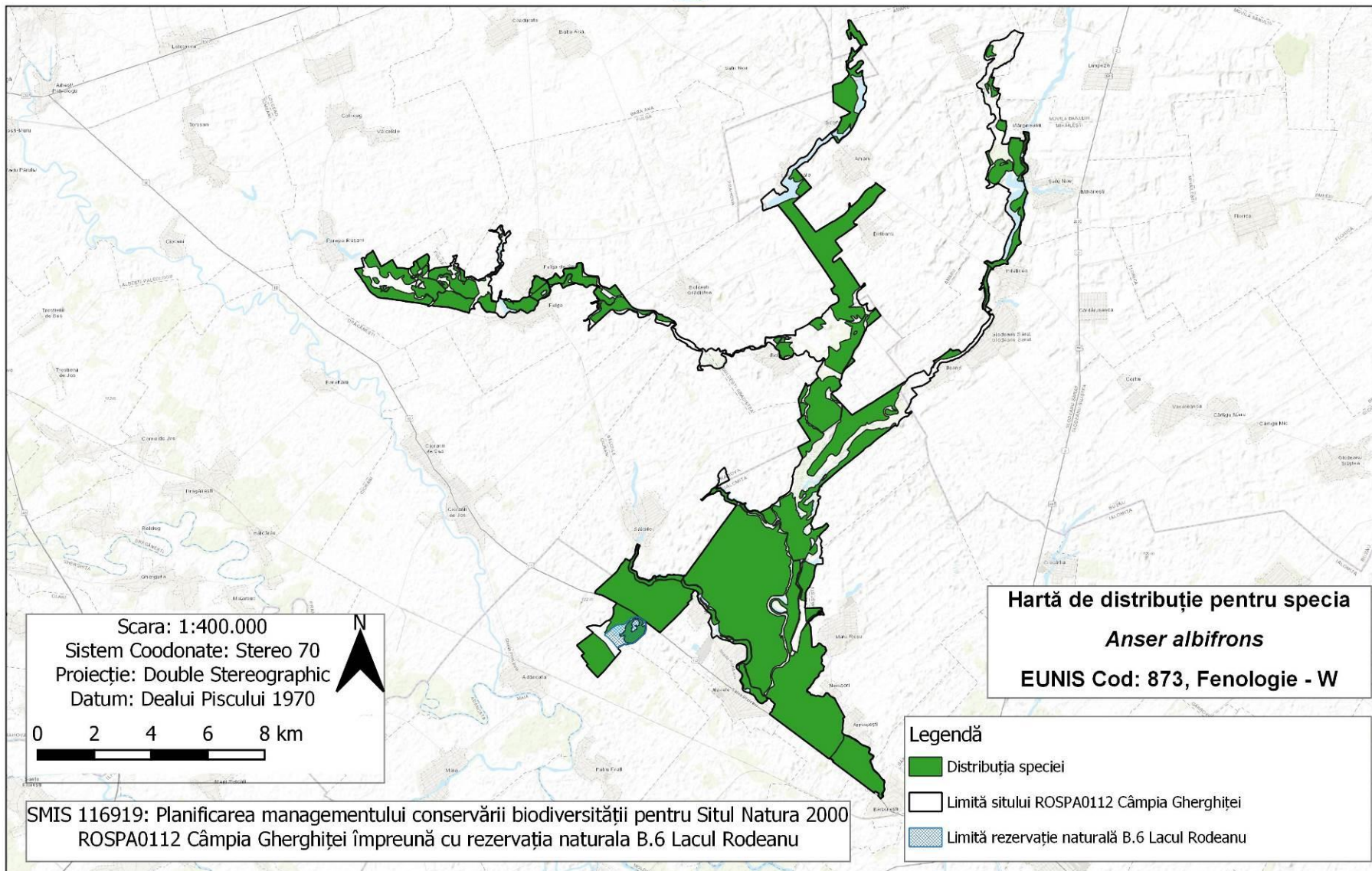
### Harta 2.10.1. – Harta distribuției speciei *Anser anser*



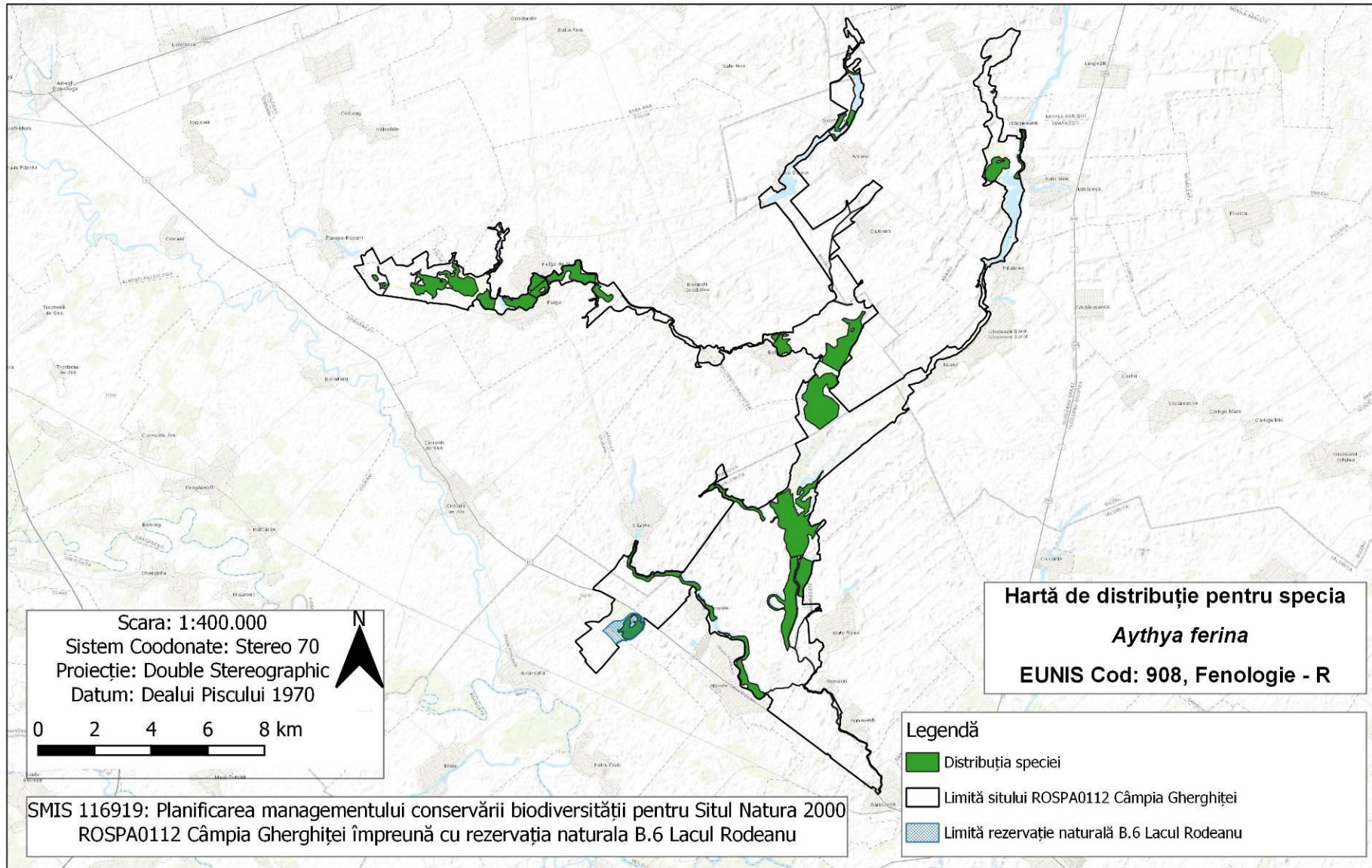
UNIUNEA EUROPEANĂ



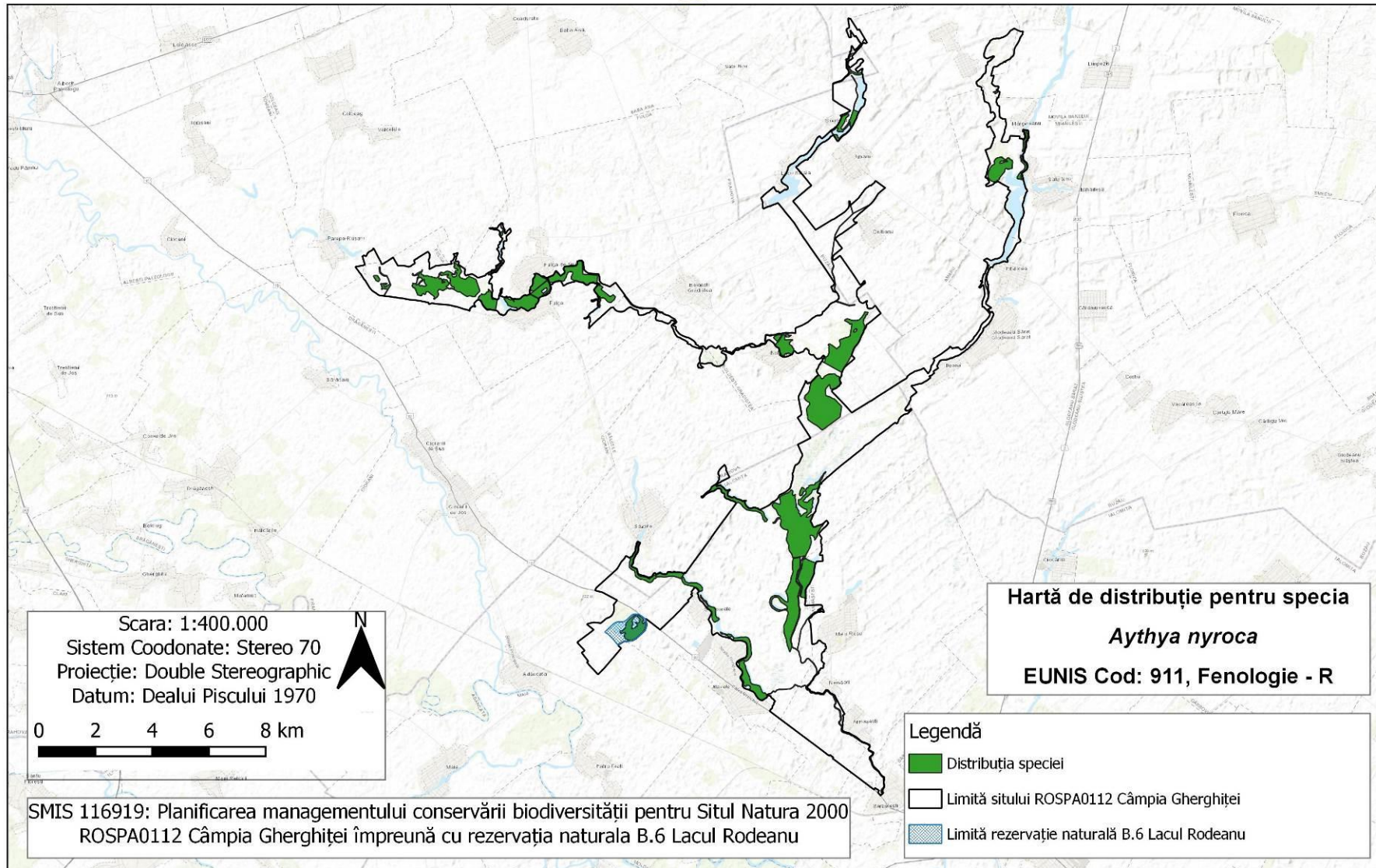
## Harta 2.10.2. – Harta distribuției speciei *Anser albifrons*



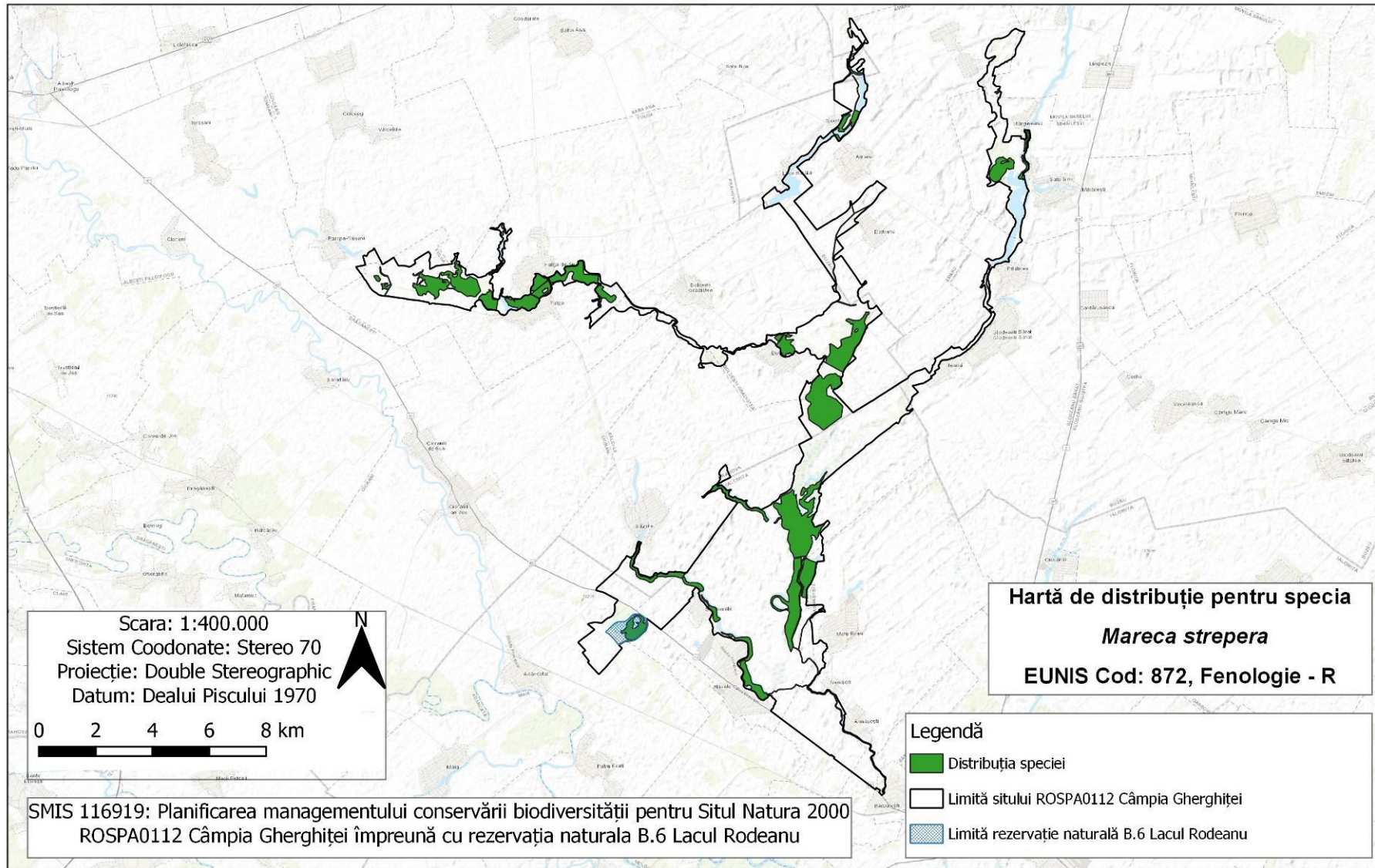
### Harta 2.10.3. – Harta distribuției speciei *Aythya ferina*



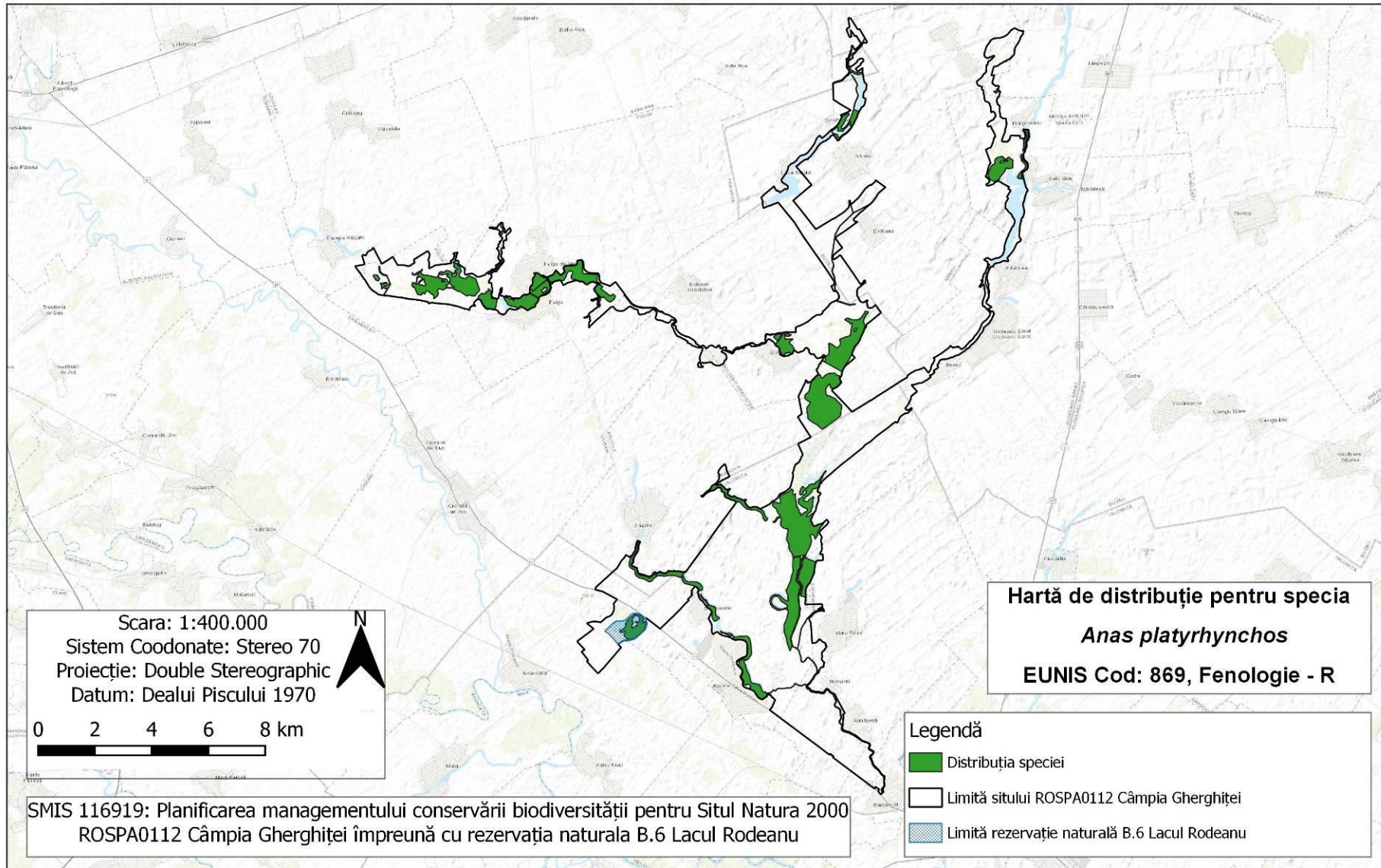
## Harta 2.10.4 – Harta distribuției speciei *Aythya nyroca*



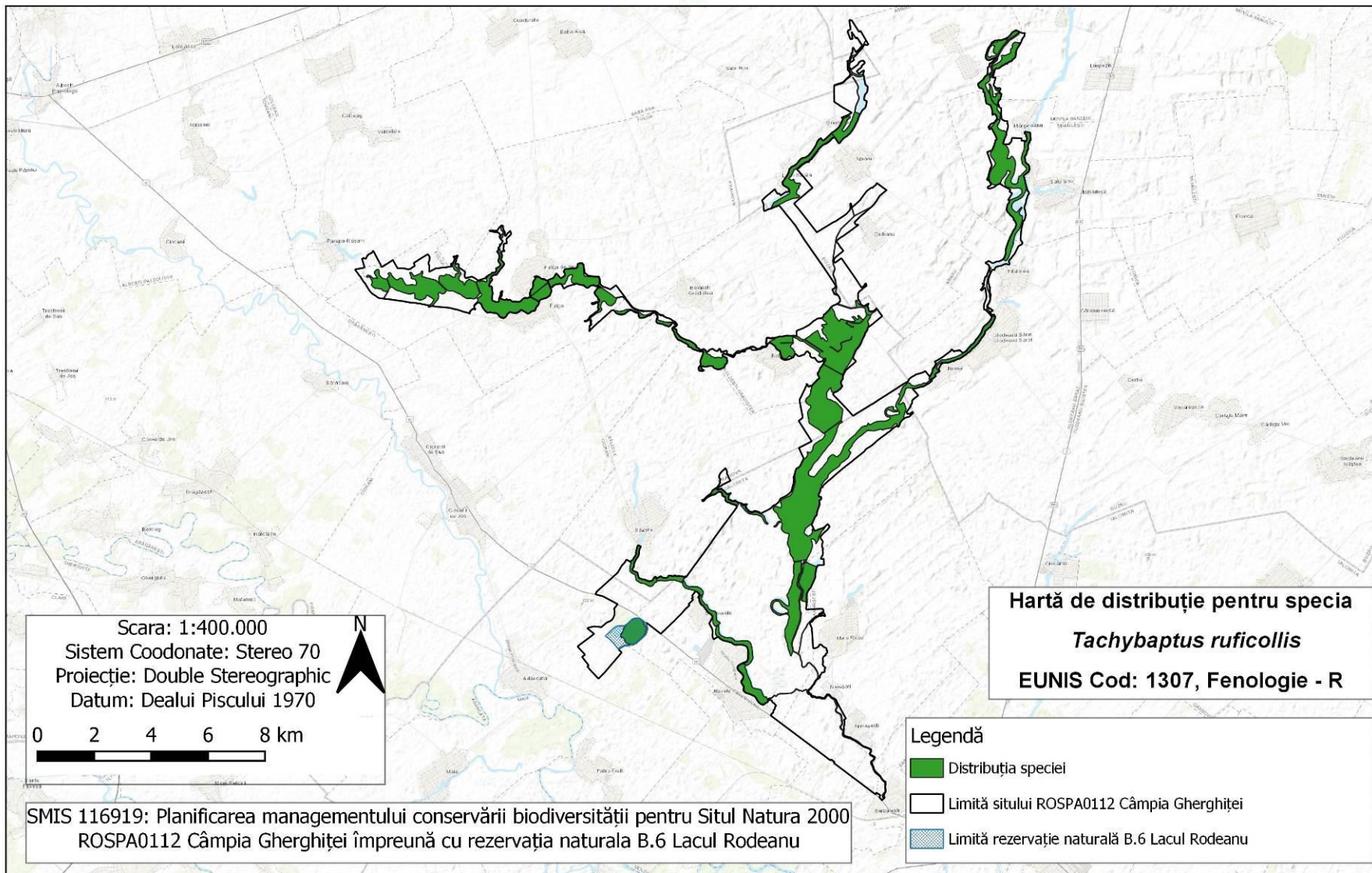
## Harta 2.10.5 – Harta distribuției speciei *Mareca strepera*



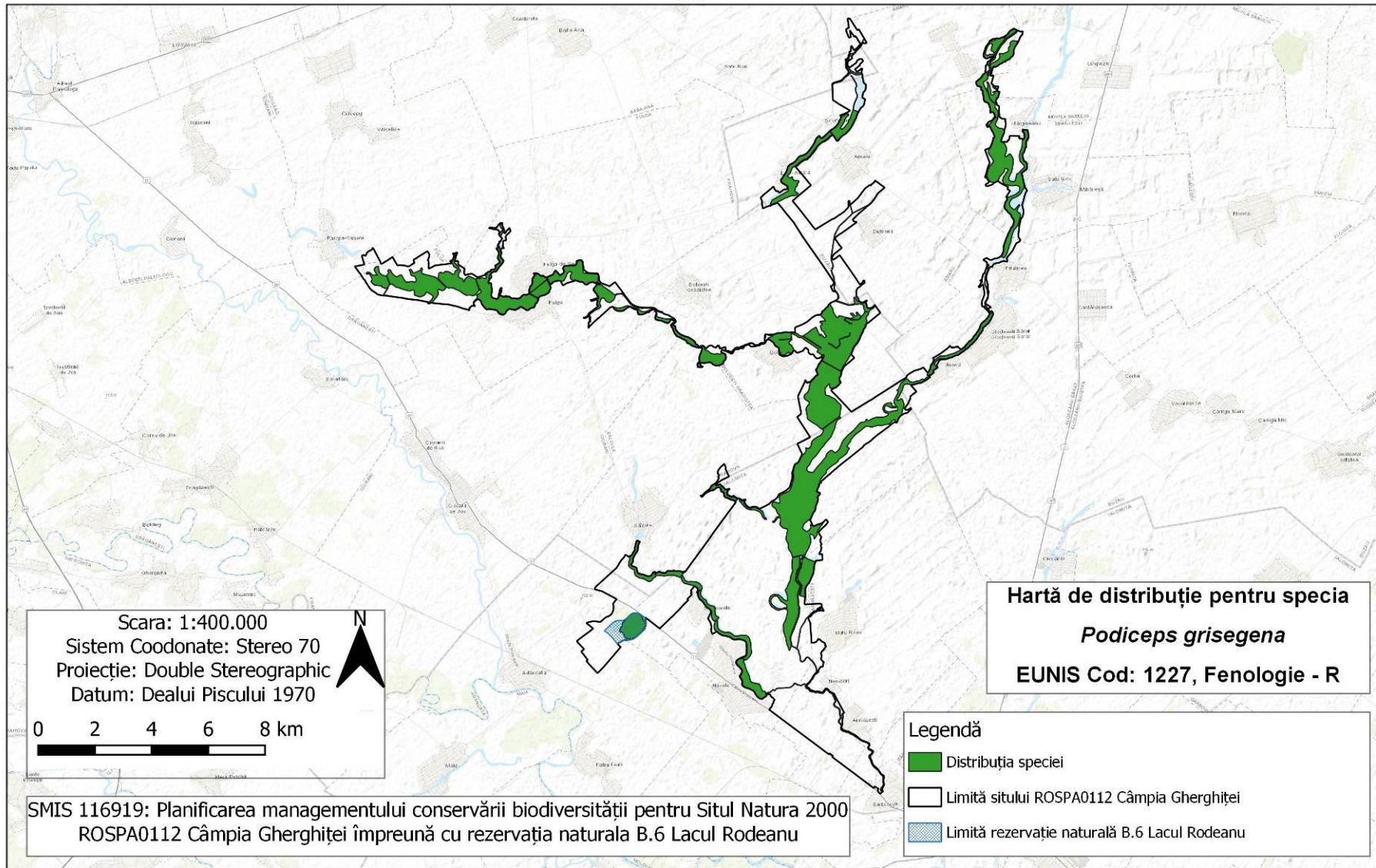
## Harta 2.10.6 – Harta distribuției speciei *Anas platyrhynchos*



## Harta 2.10.7 – Harta distribuției speciei *Tachybaptus ruficollis*



## Harta 2.10.8 – Harta distribuției speciei *Podiceps grisegena*

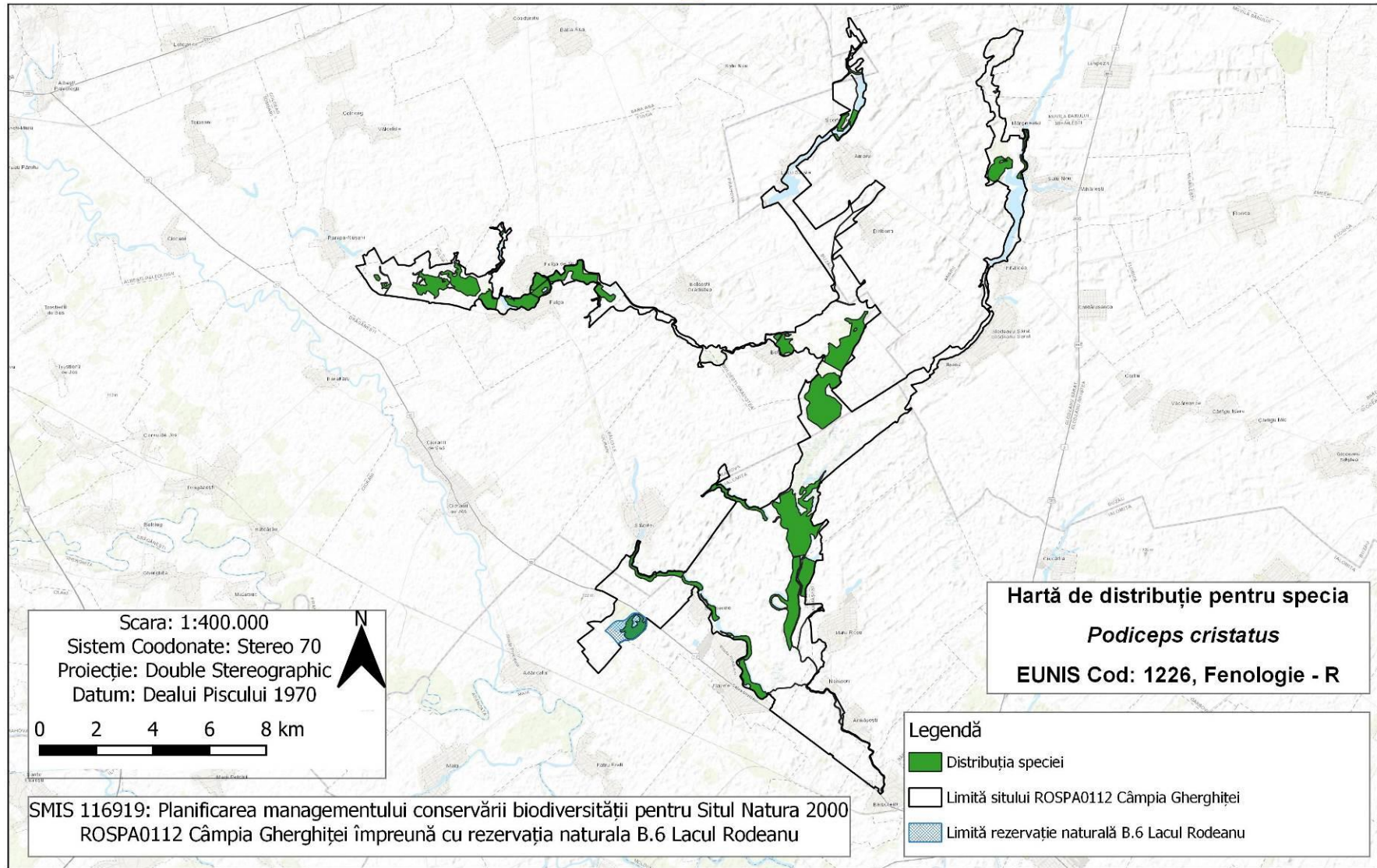




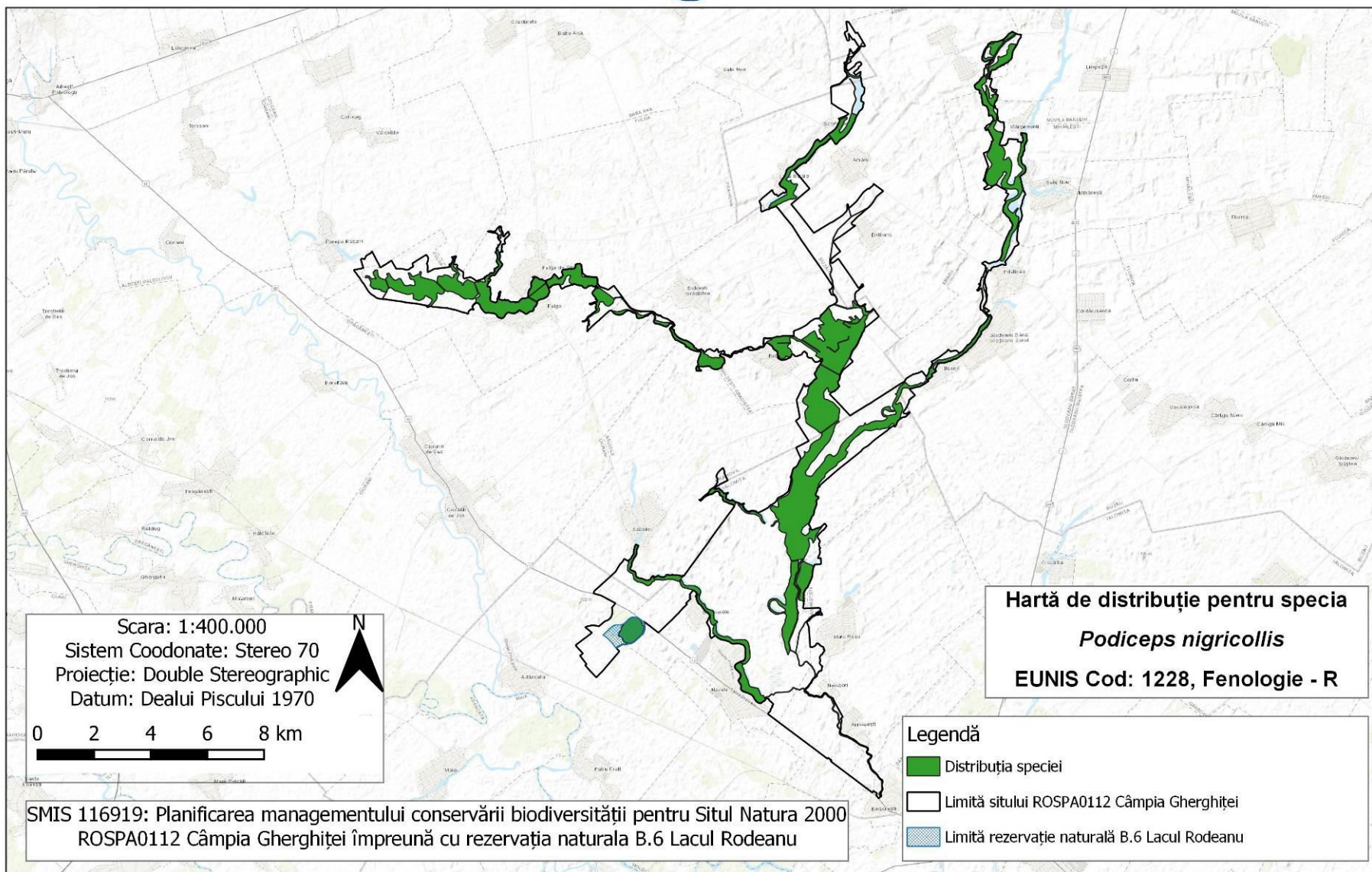
## Harta 2.10.9 – Harta distribuției speciei *Podiceps cristatus*



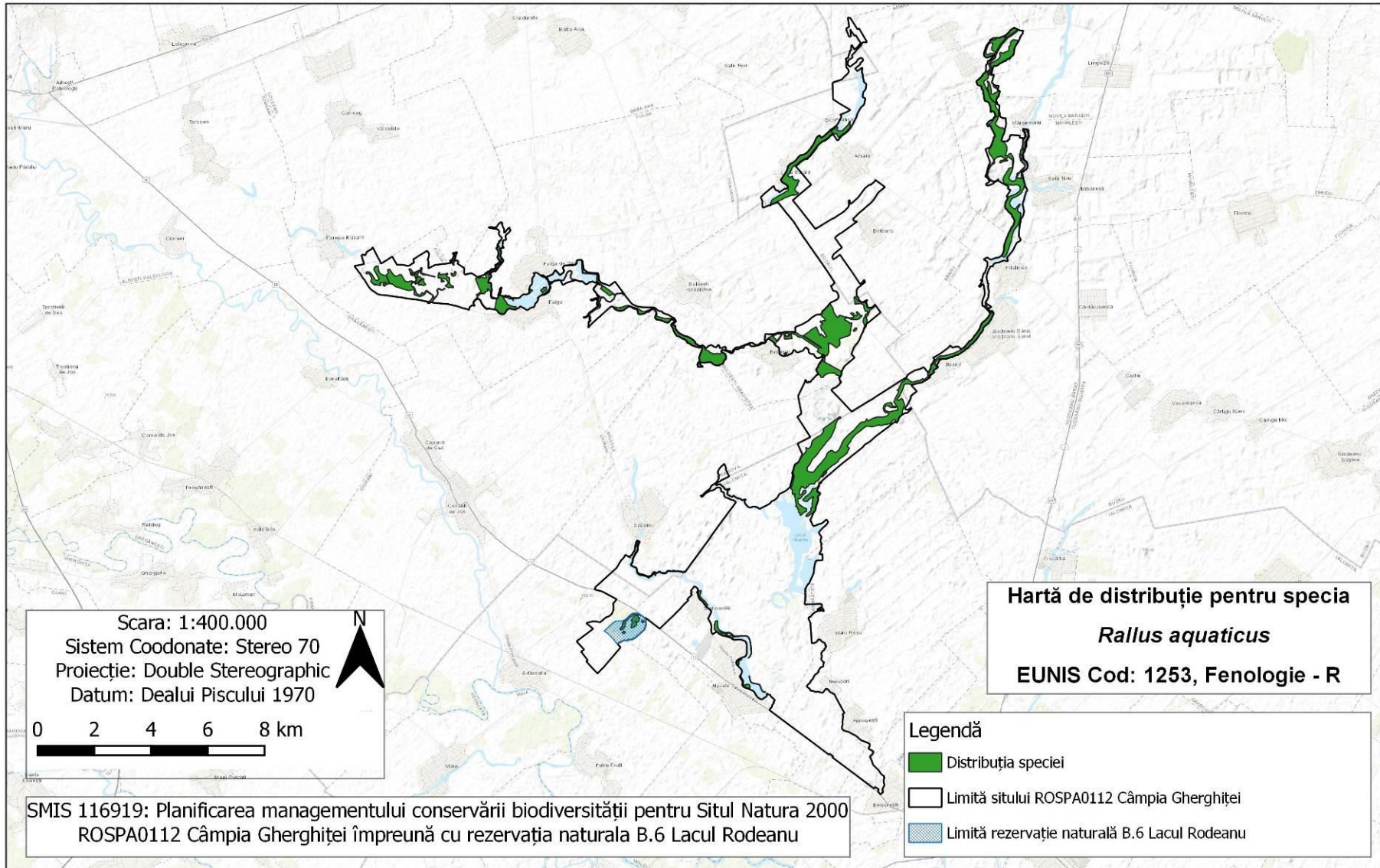
LINIUNFA FLUROPPANA



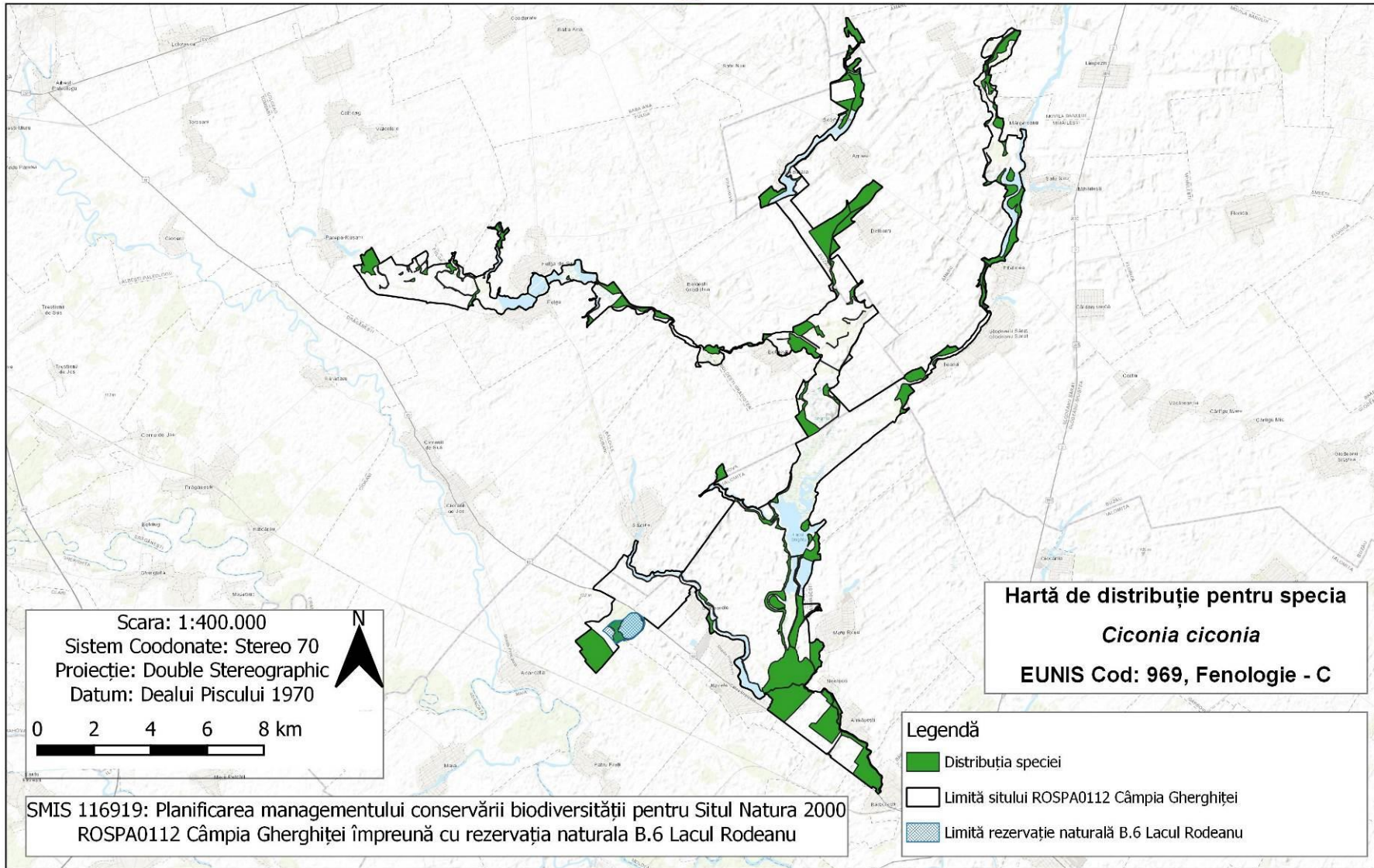
## Harta 2.10.10 – Harta distribuției speciei *Podiceps nigricollis*



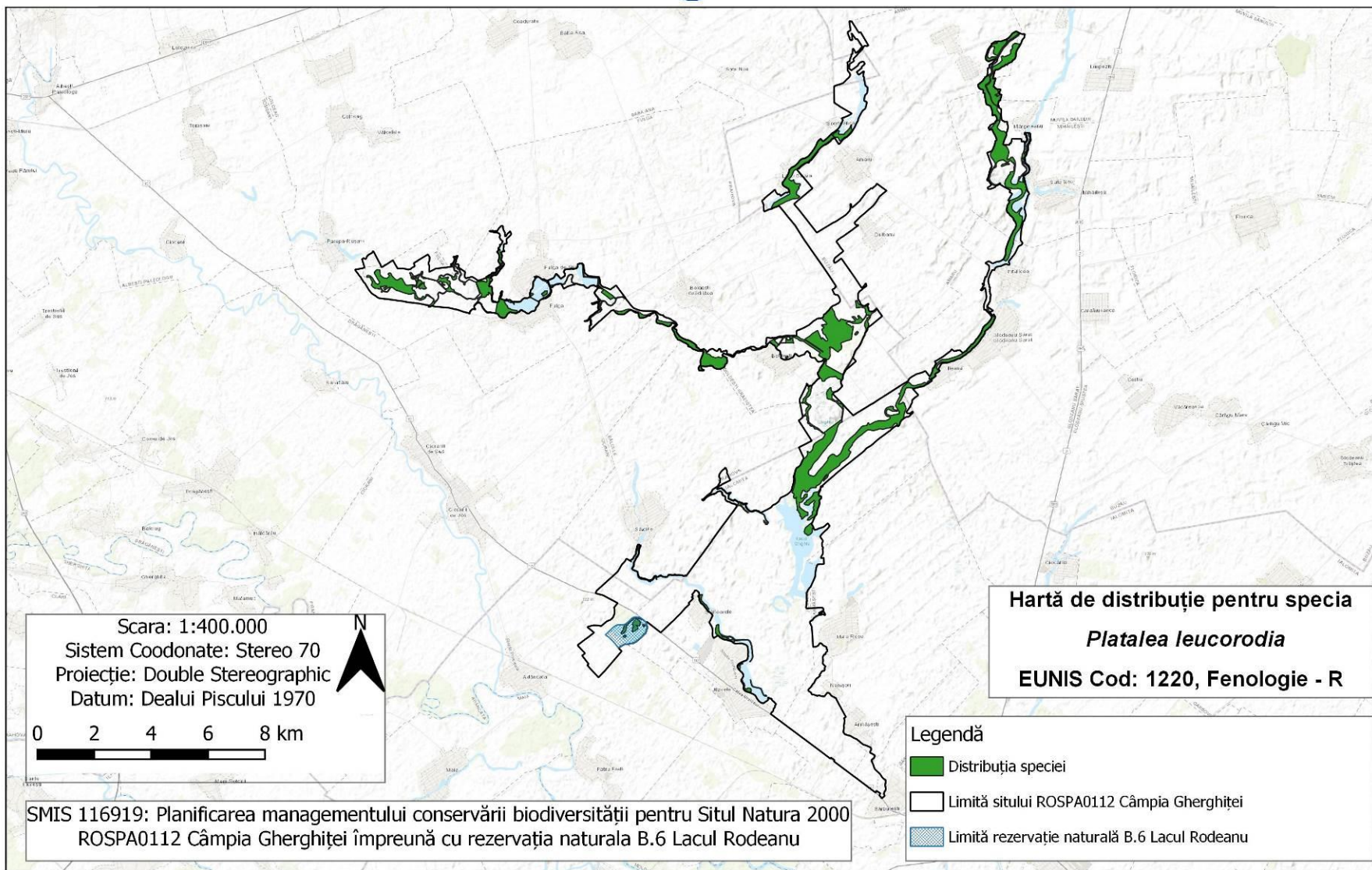
## Harta 2.10.11 – Harta distribuției speciei *Rallus aquaticus*



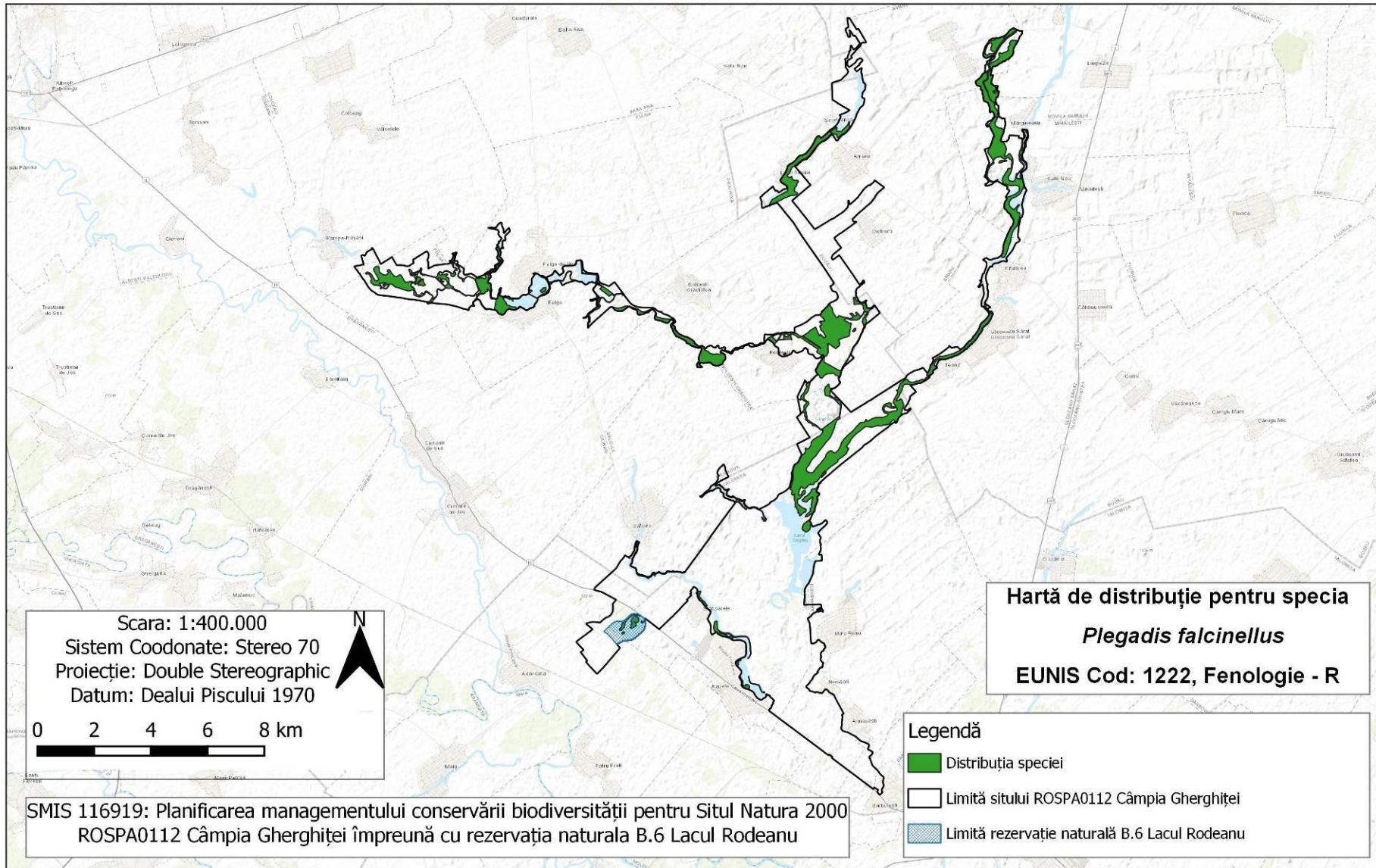
## Harta 2.10.12 – Harta distribuției speciei *Ciconia ciconia*



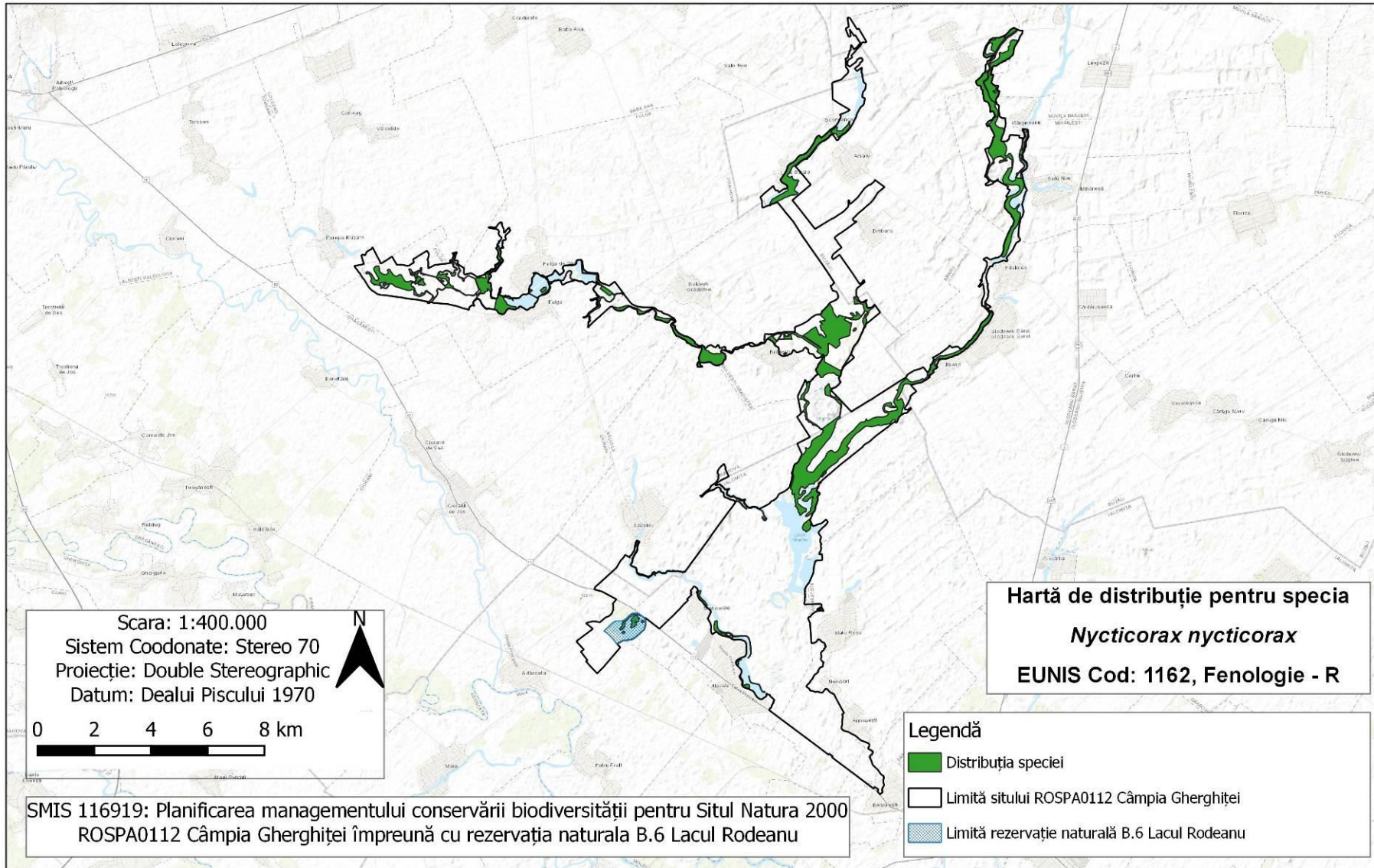
## Harta 2.10.13 – Harta distribuției speciei *Platalea leucorodia*



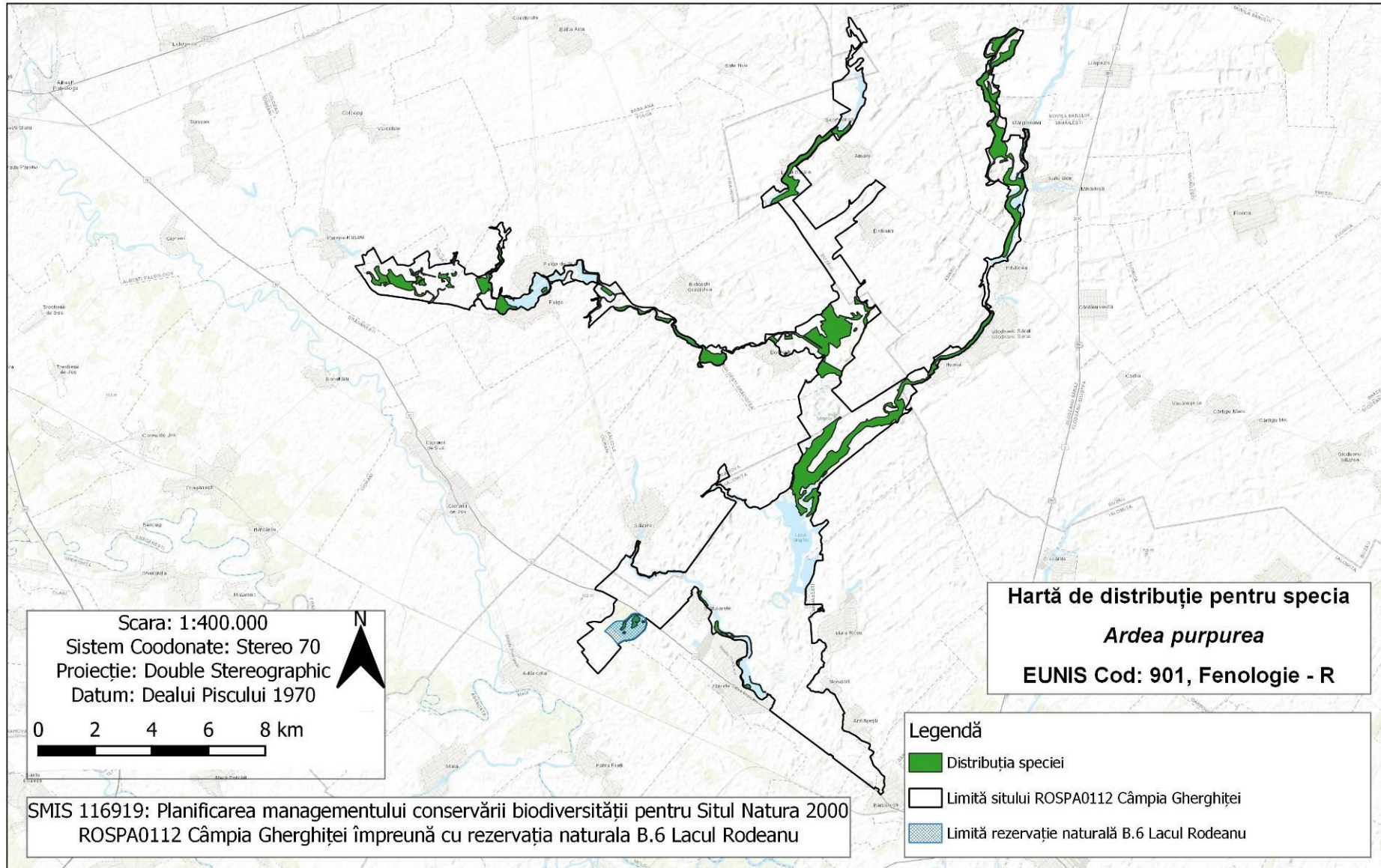
## Harta 2.10.14 – Harta distribuției speciei *Plegadis falcinellus*



## Harta 2.10.15 – Harta distribuției speciei *Nycticorax nycticorax*



## Harta 2.10.16 – Harta distribuției speciei *Ardea purpurea*

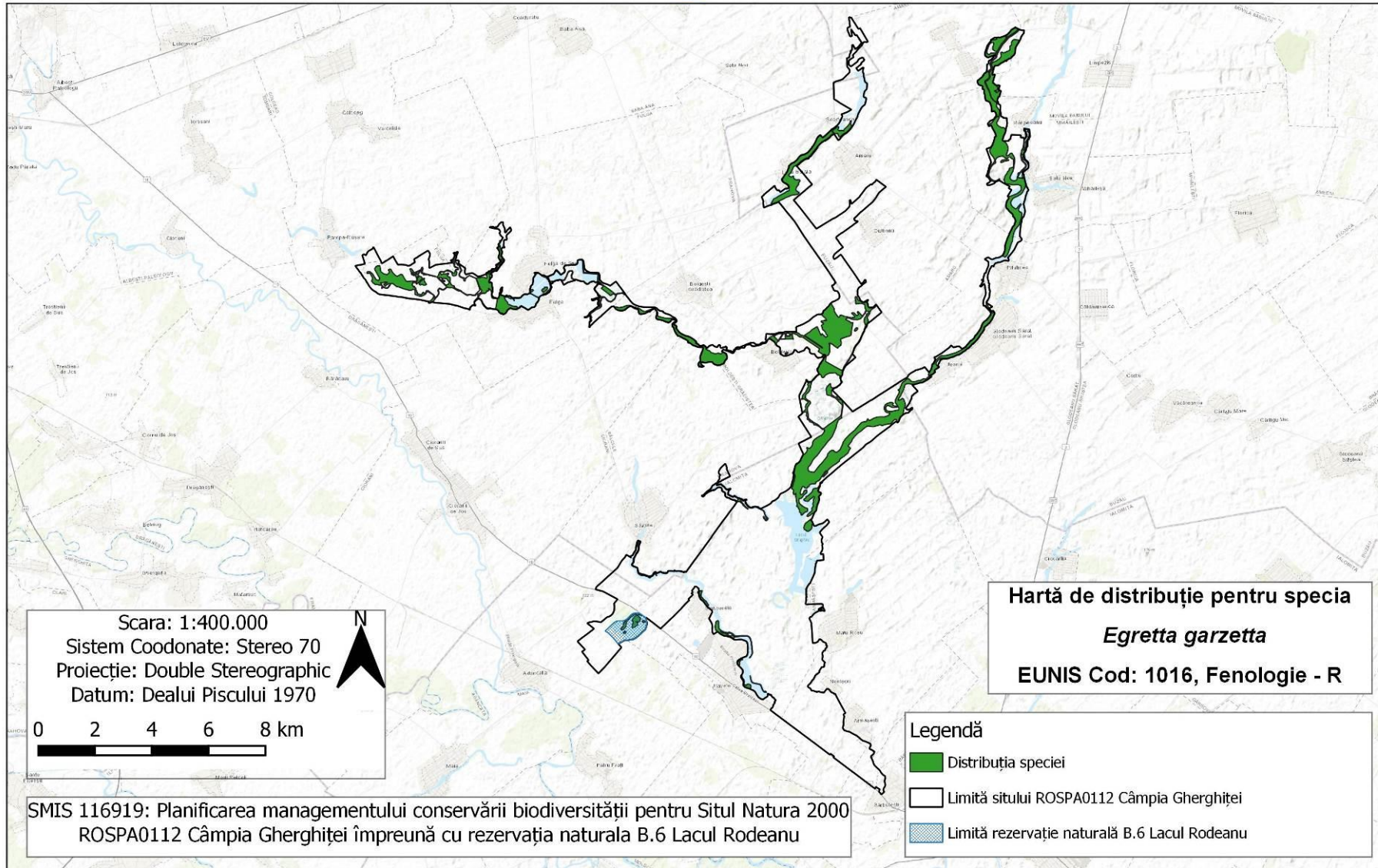




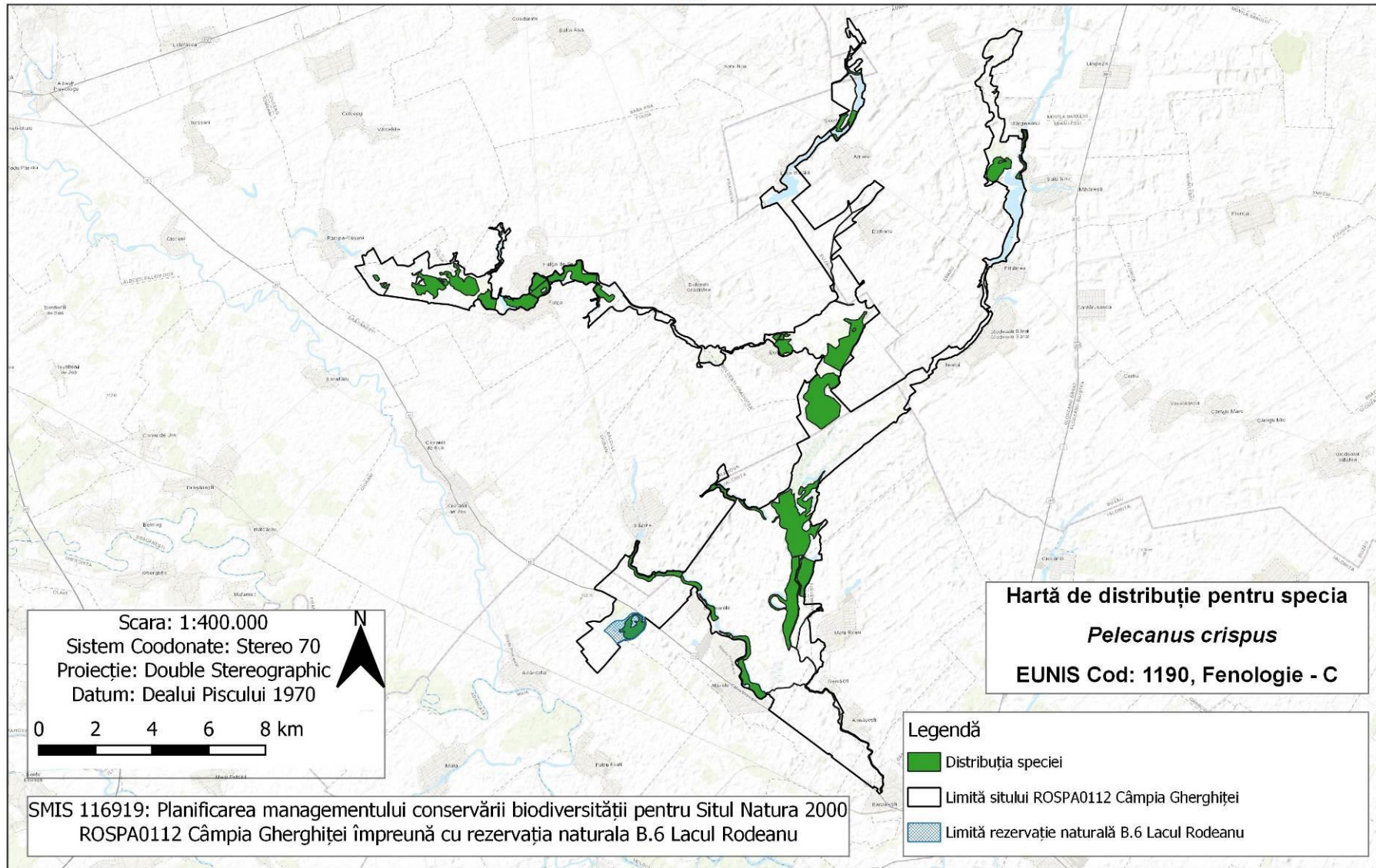
## Harta 2.10.17 – Harta distribuției speciei *Egretta garzetta*



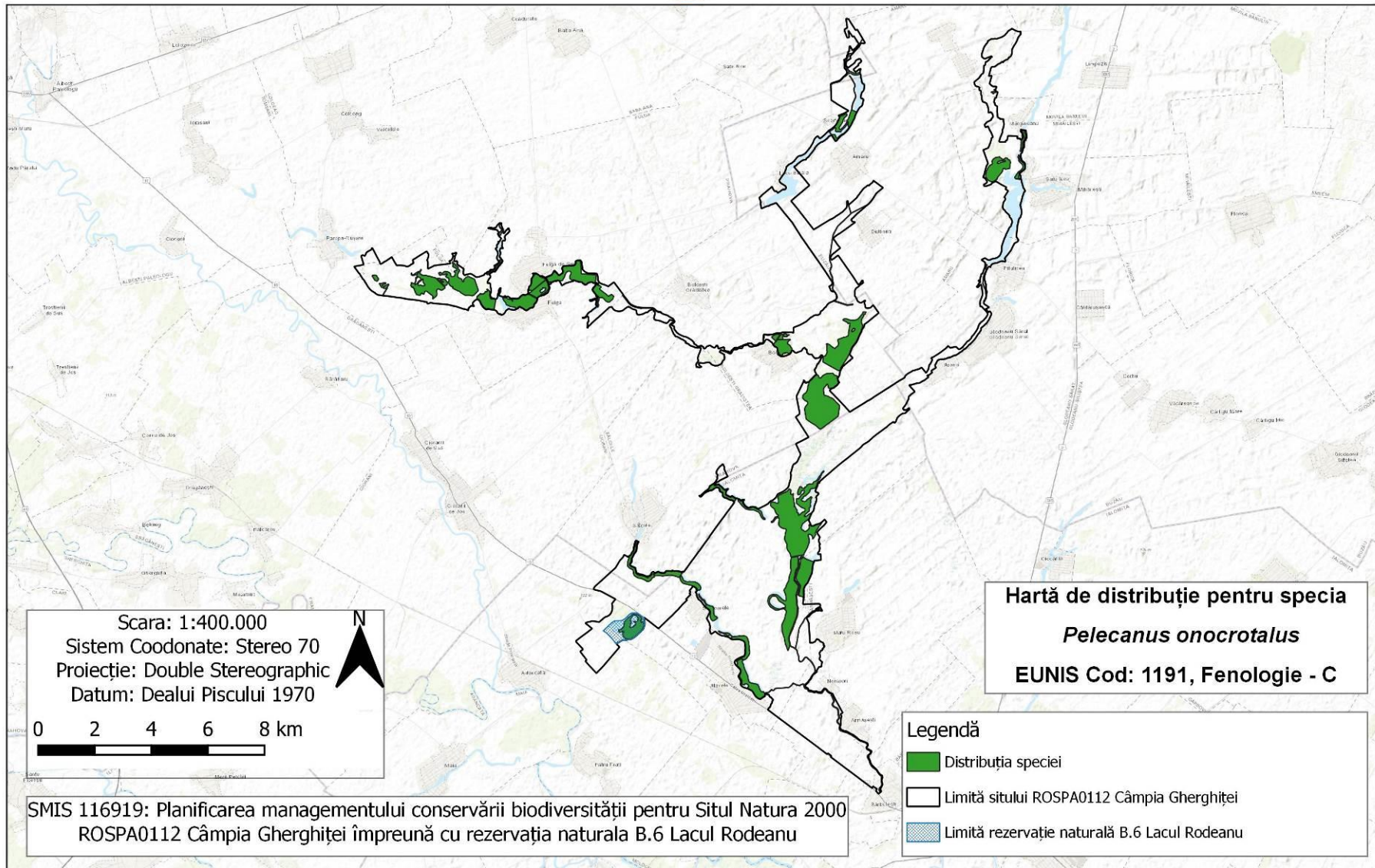
LINIILE EUROPEANĂ



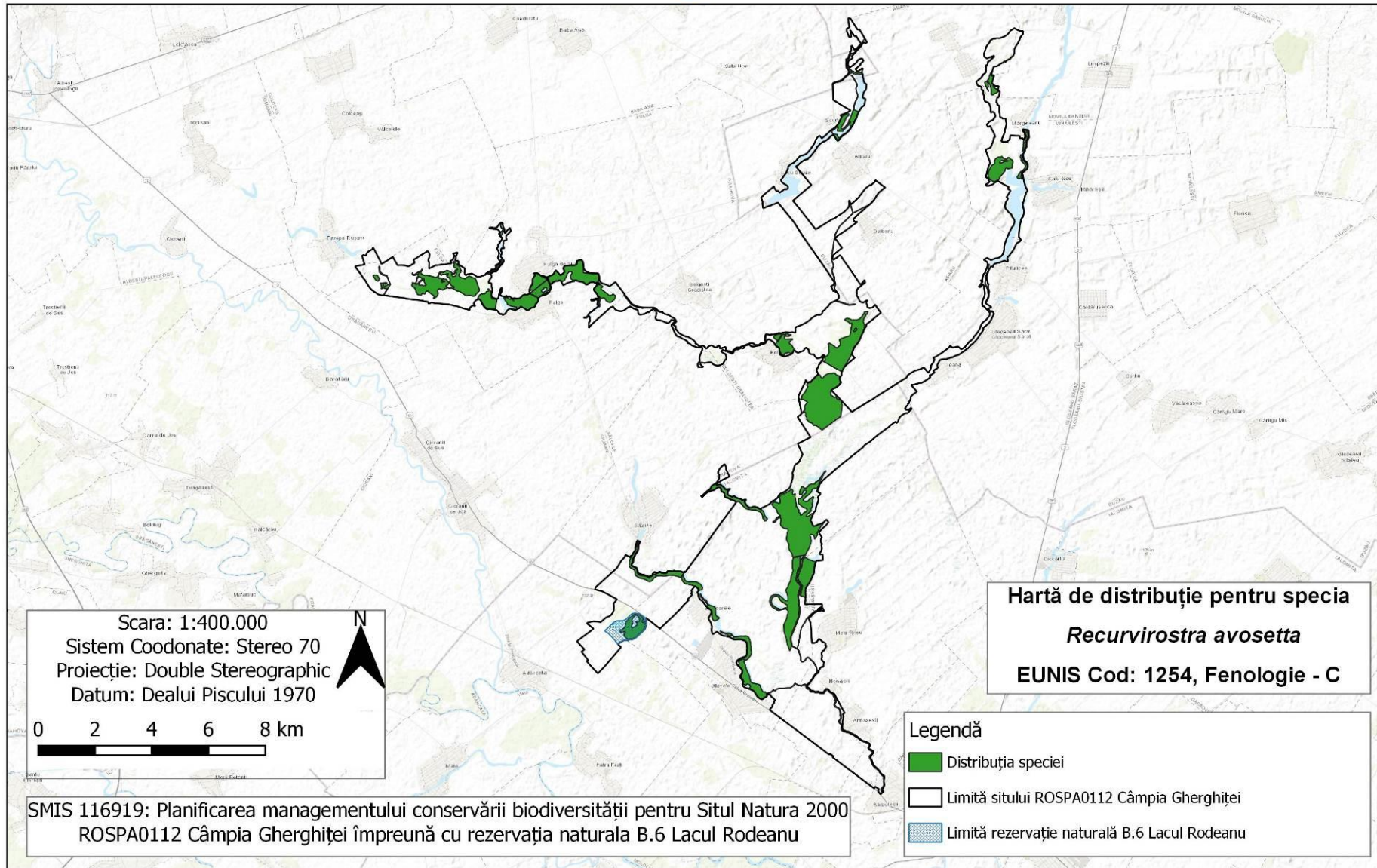
## Harta 2.10.18 – Harta distribuției speciei *Pelecanus crispus*



## Harta 2.10.19 – Harta distribuției speciei *Pelecanus onocrotalus*



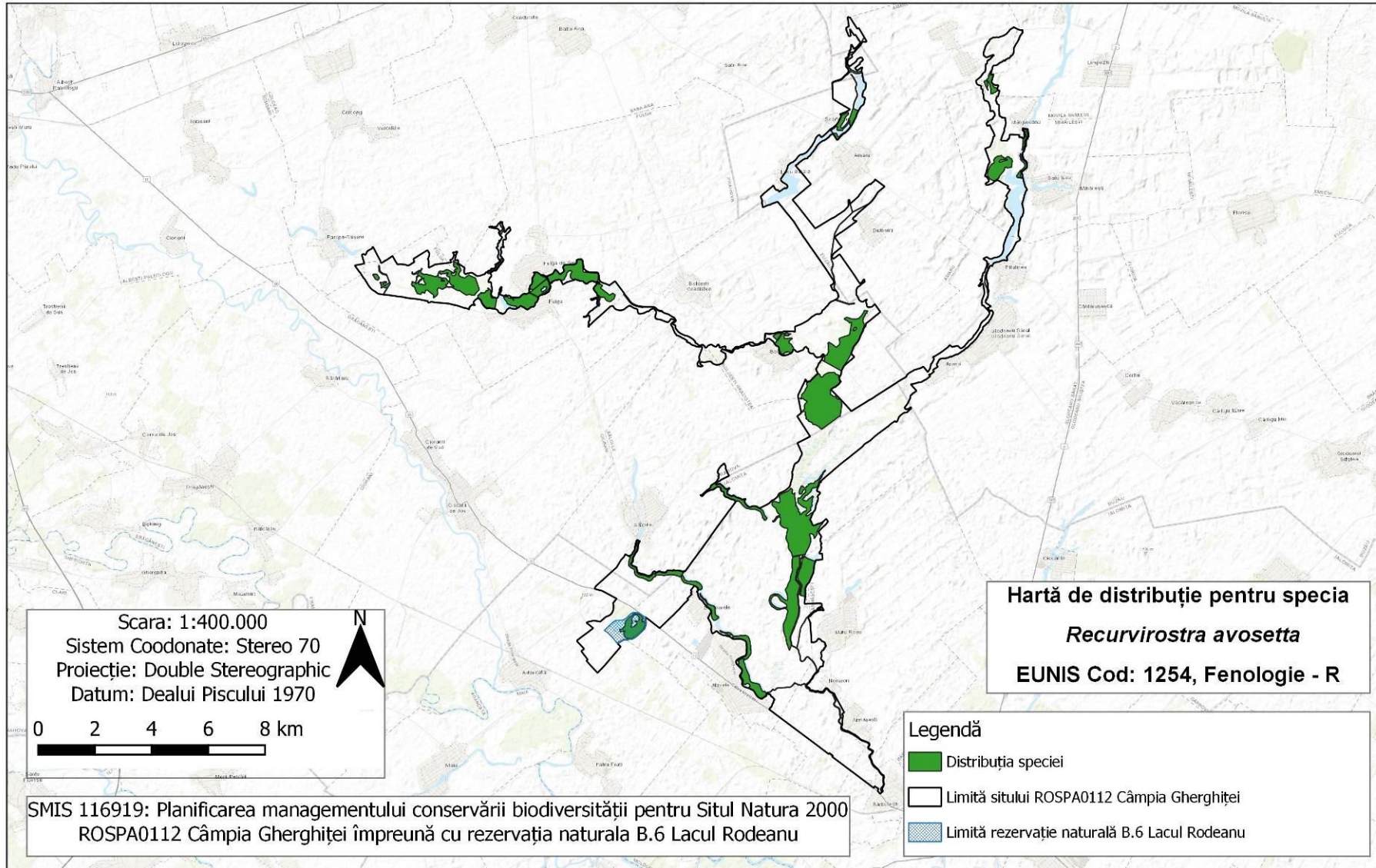
## Harta 2.10.20 – Harta distribuției speciei *Recurvirostra avosetta* (C)



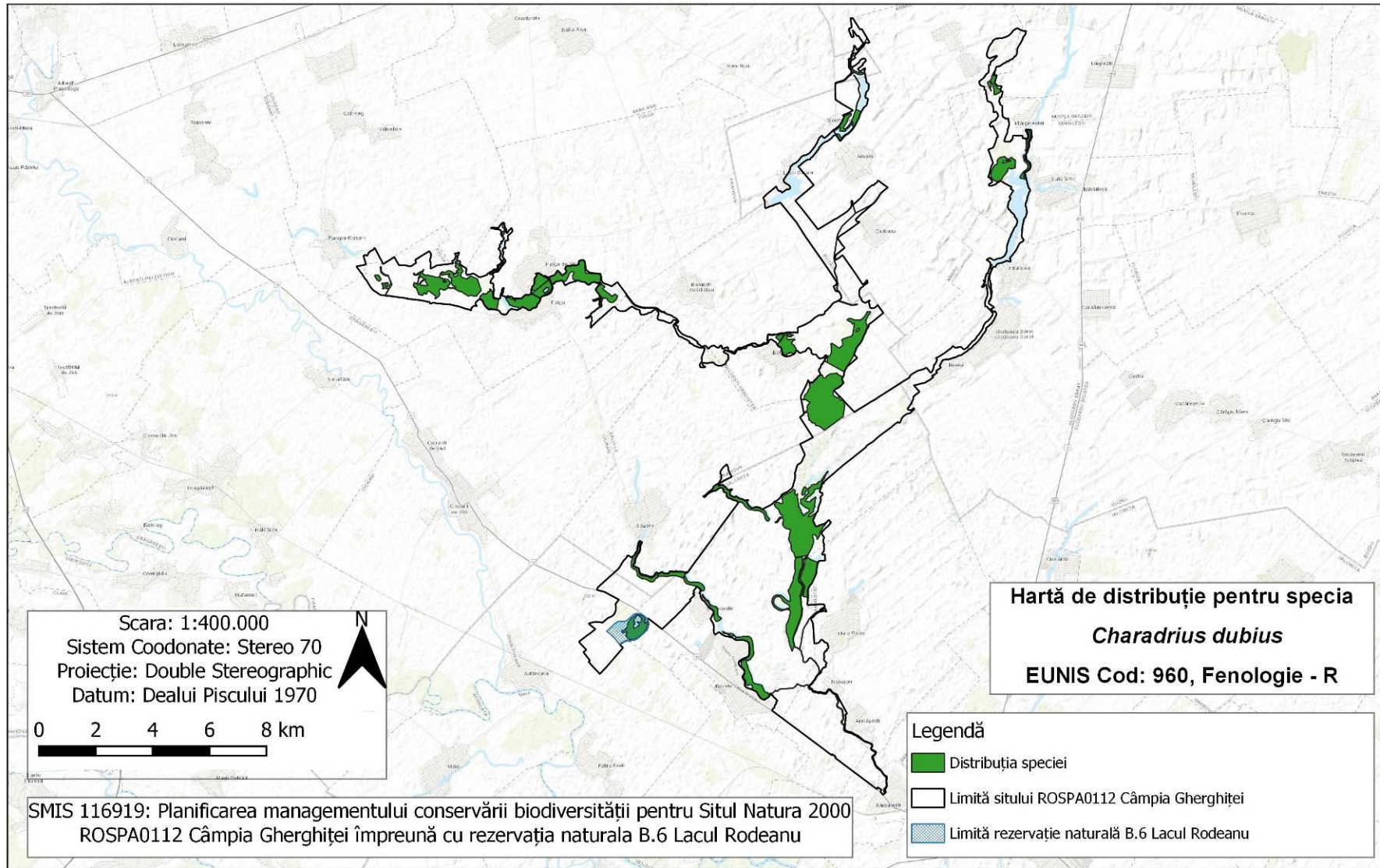
## Harta 2.10.21 – Harta distribuției speciei *Recurvirostra avosetta* (R)



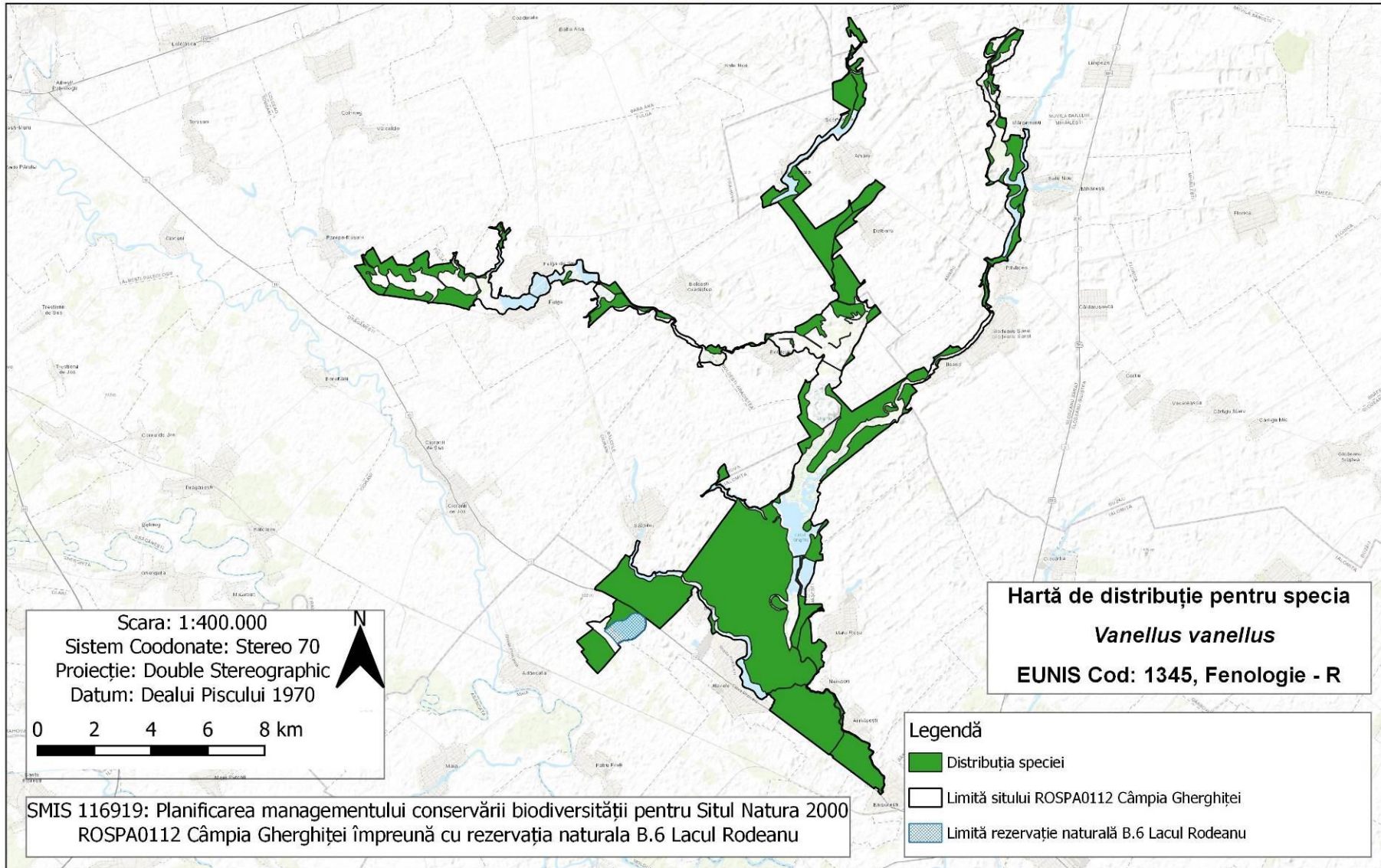
LINIILE EUROPEANE



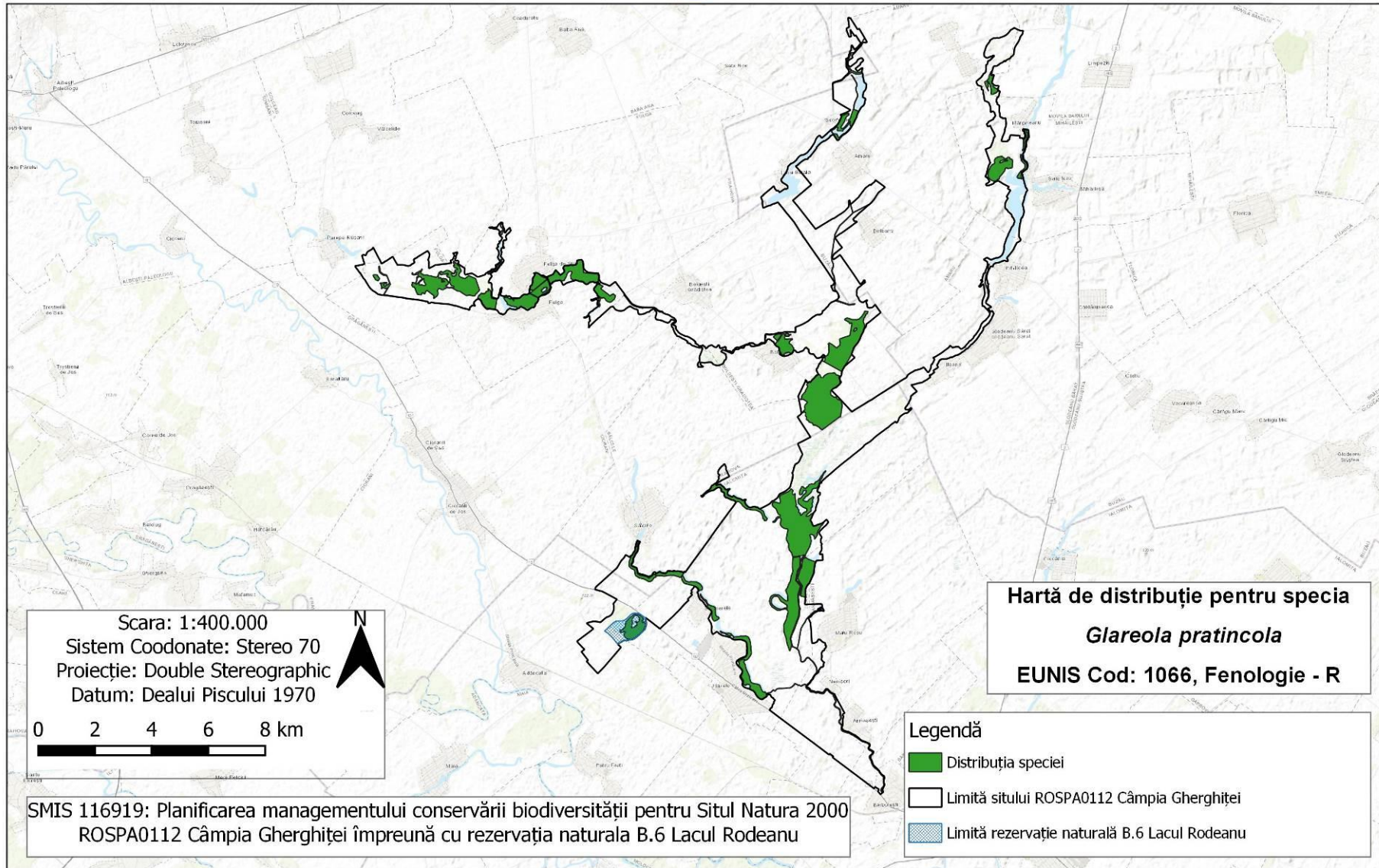
## Harta 2.10.22 – Harta distribuției speciei *Charadrius dubius*



## Harta 2.10.23 – Harta distribuției speciei *Vanellus vanellus*

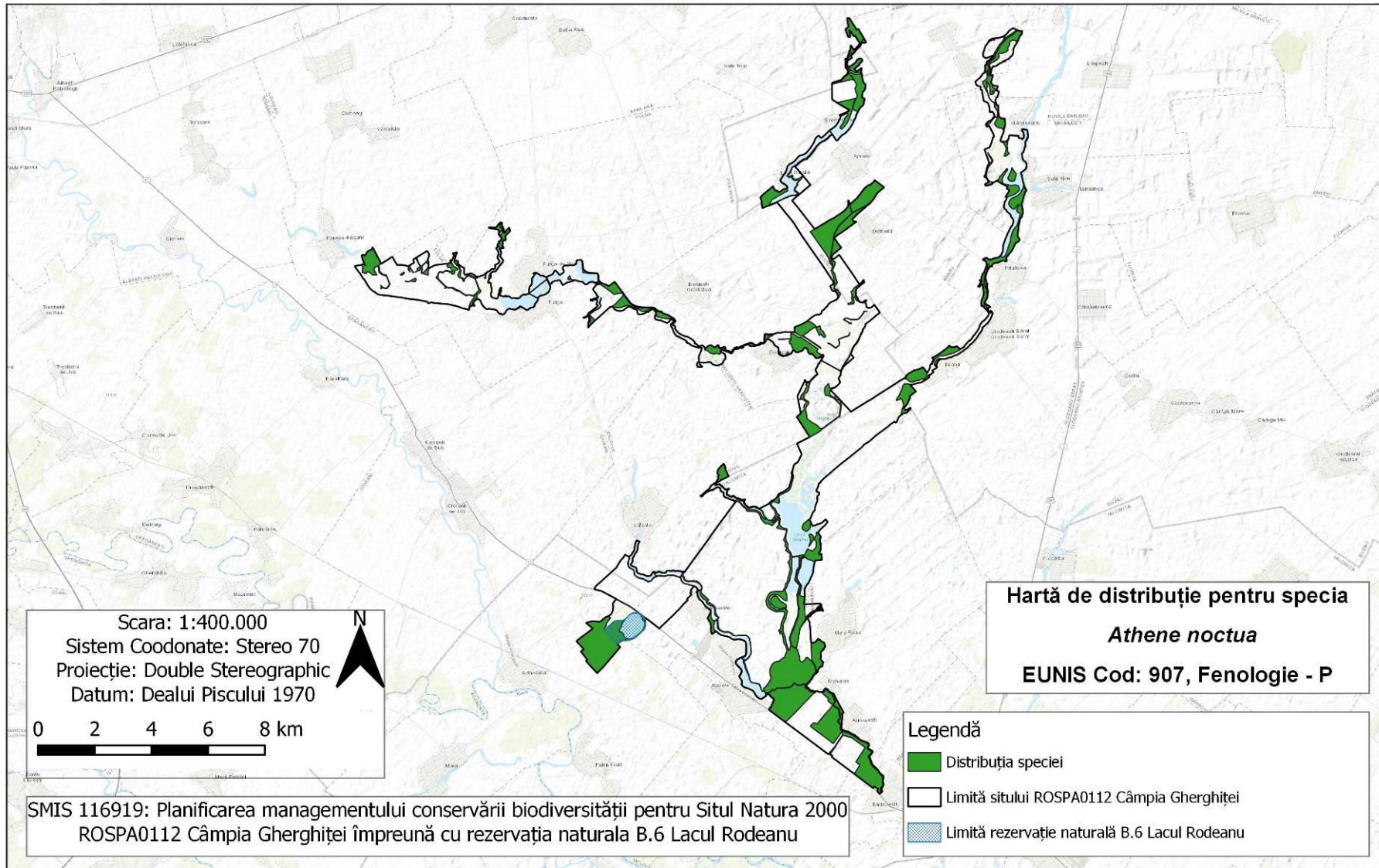


## Harta 2.10.24 – Harta distribuției speciei *Glareola pratincola*

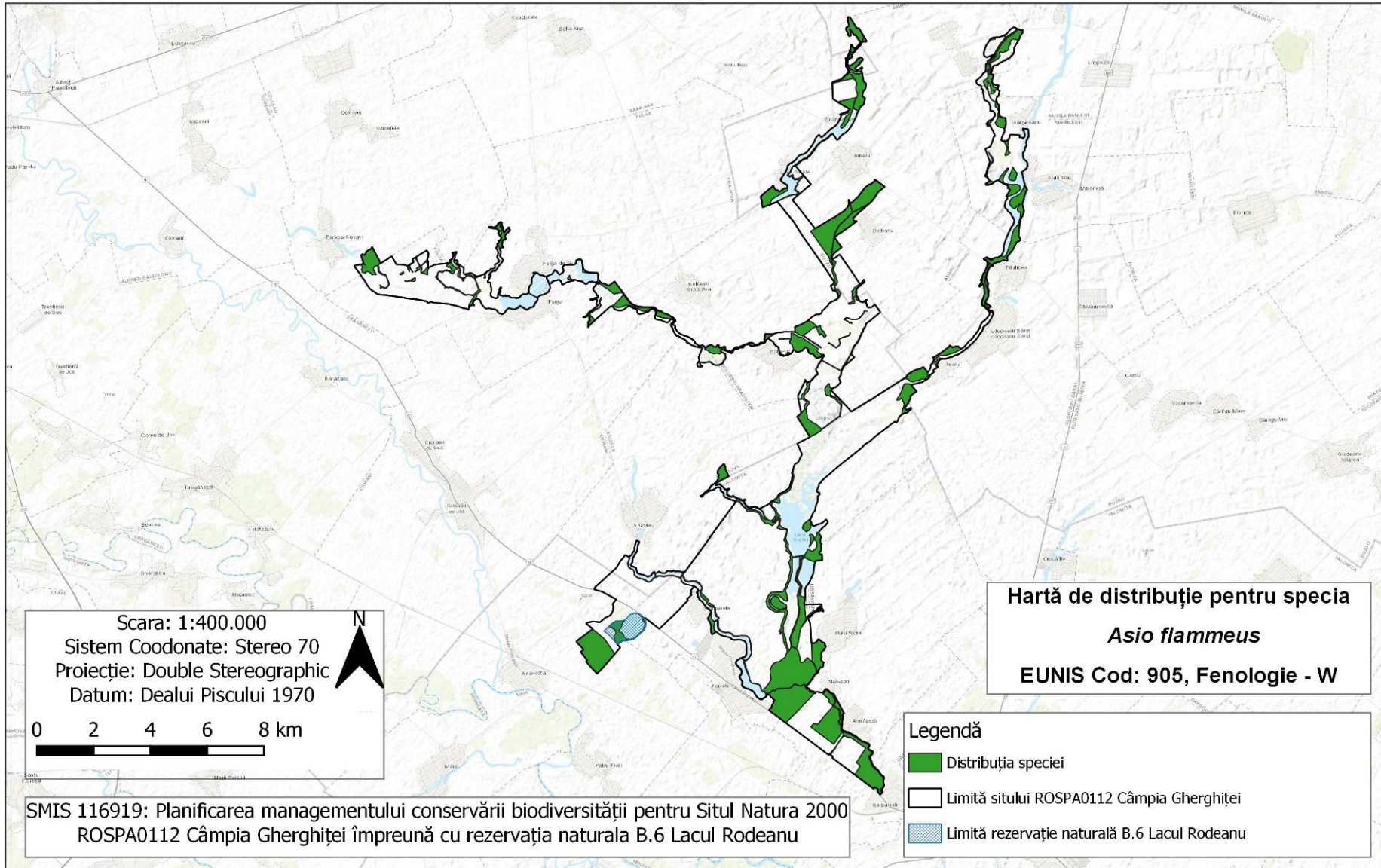




## Harta 2.10.25 – Harta distribuției speciei *Athene noctua*



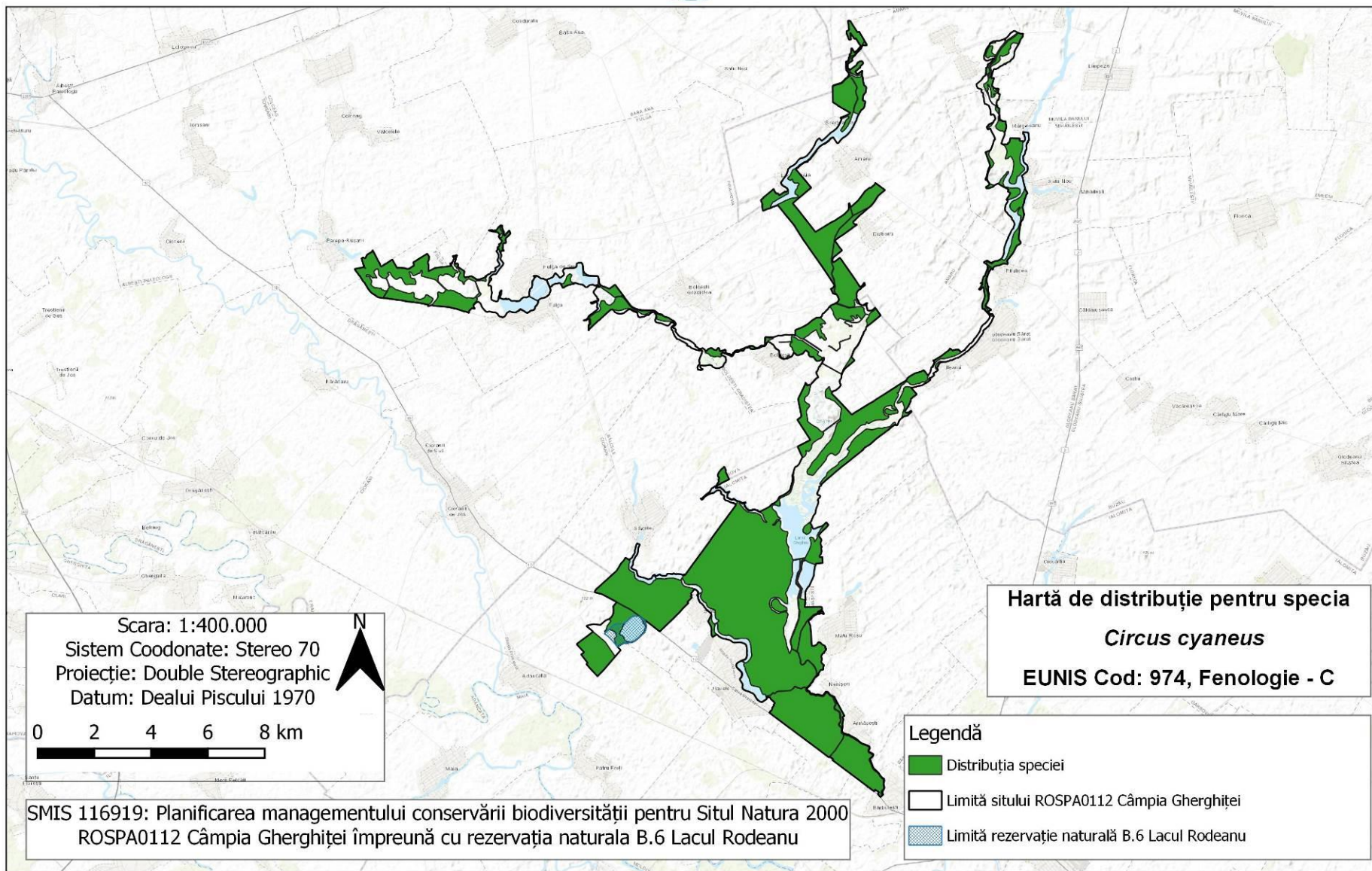
## Harta 2.10.26 – Harta distribuției speciei *Asio flammeus*



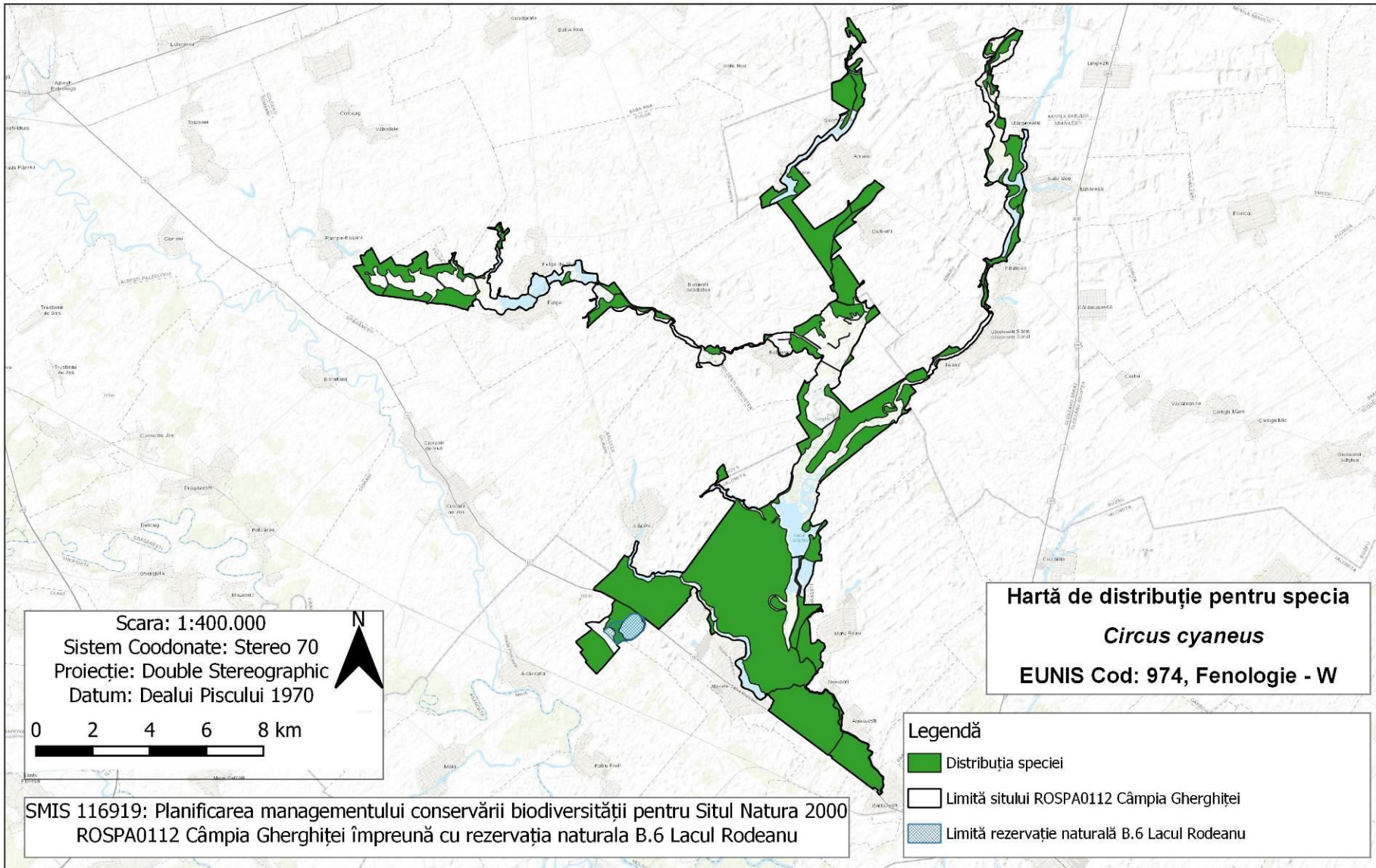
## Harta 2.10.27 – Harta distribuției speciei *Circus aeruginosus* (C)



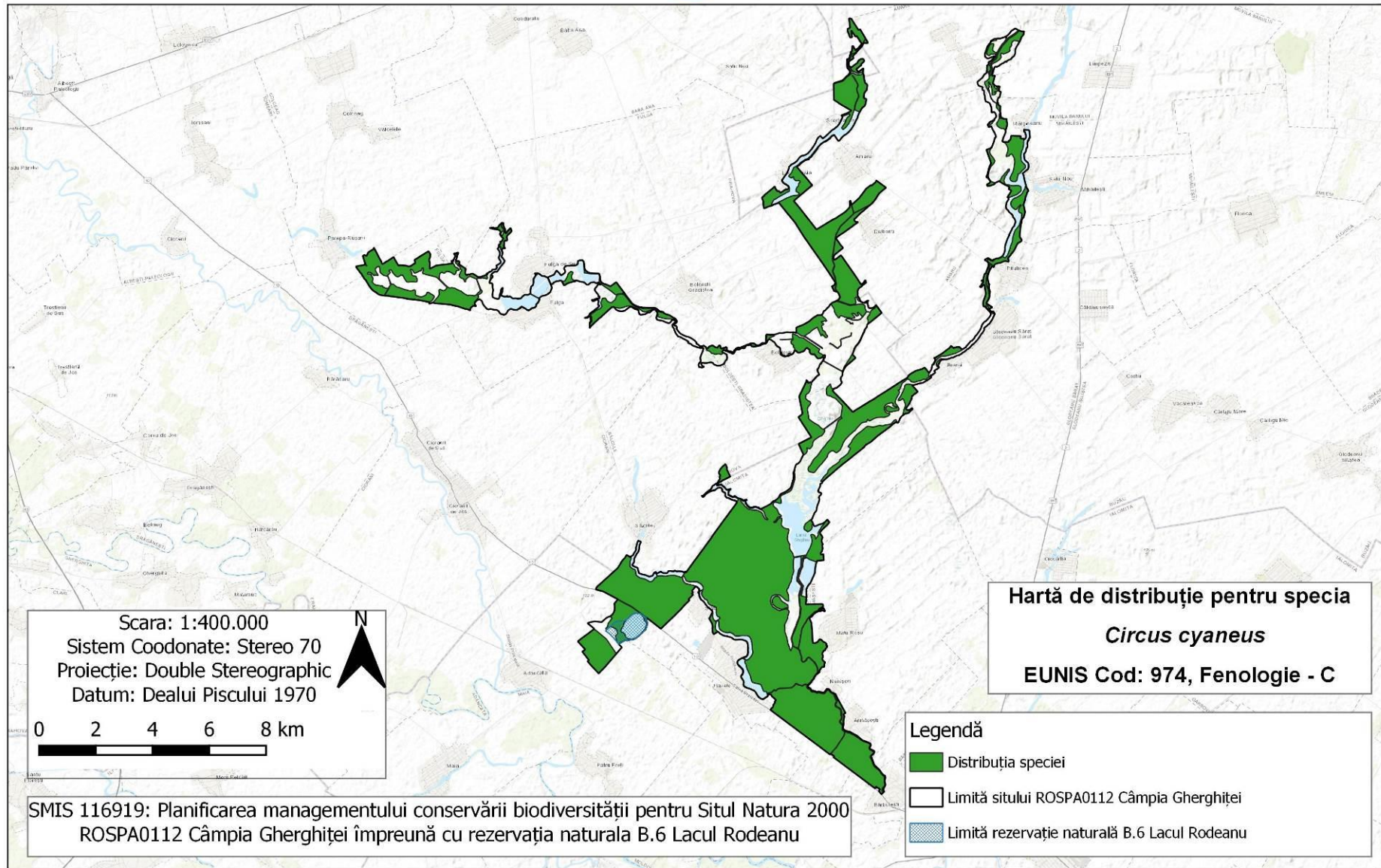
UNIUNEA EUROPEANĂ



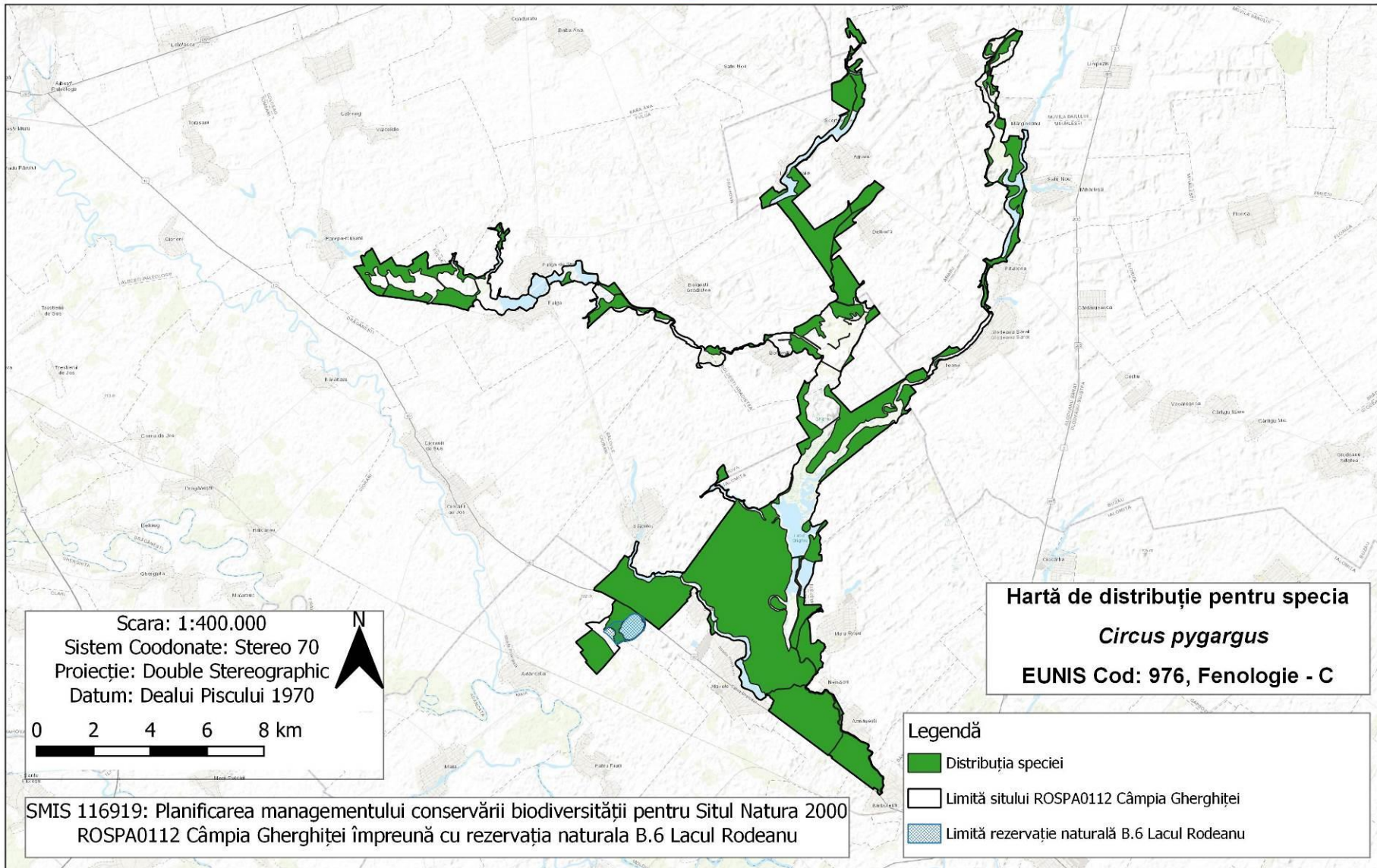
## Harta 2.10.28 – Harta distribuției speciei *Circus cyaneus* (W)



## Harta 2.10.29 – Harta distribuției speciei *Circus cyaneus* (C)



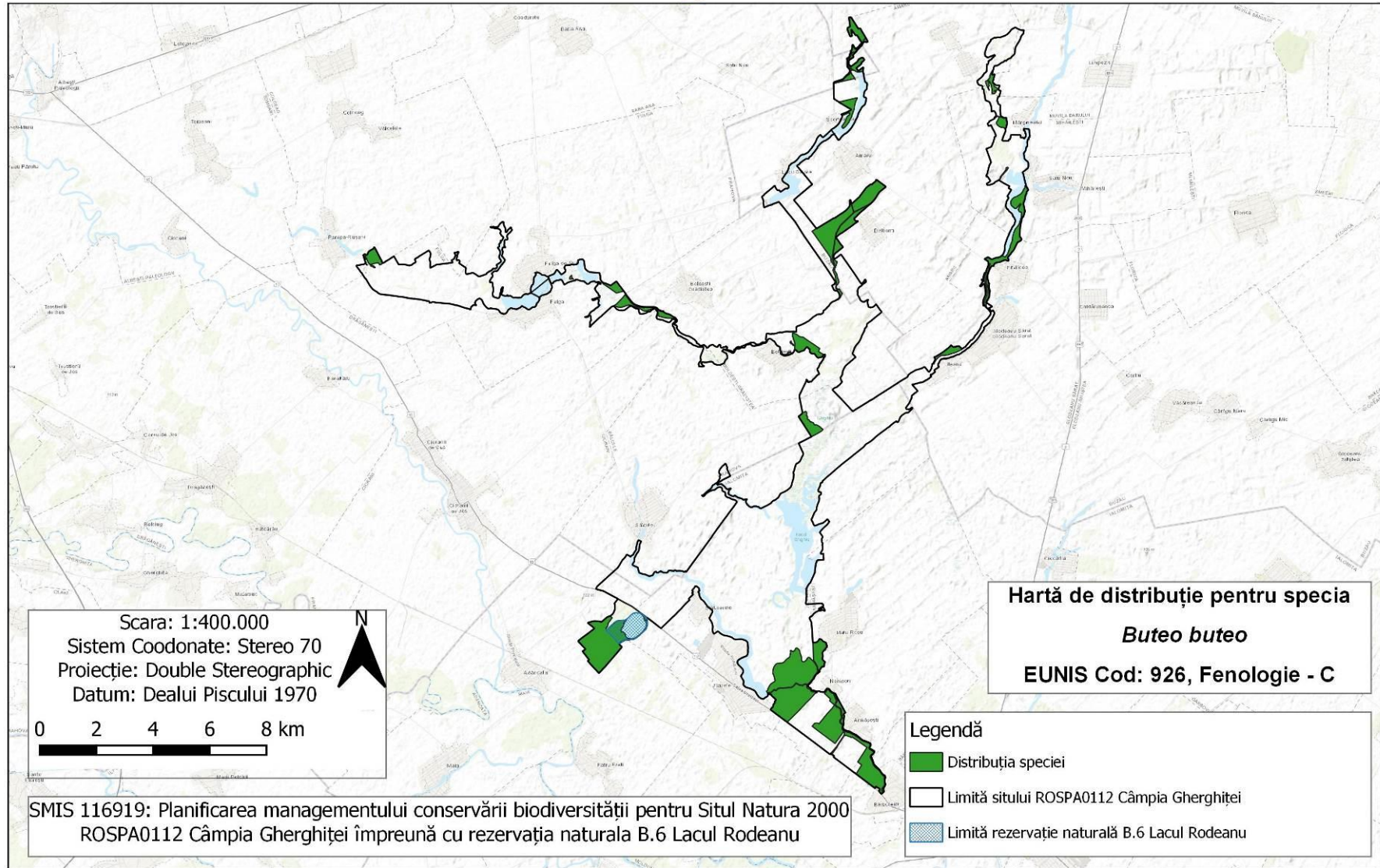
## Harta 2.10.30 – Harta distribuției speciei *Circus pygargus*



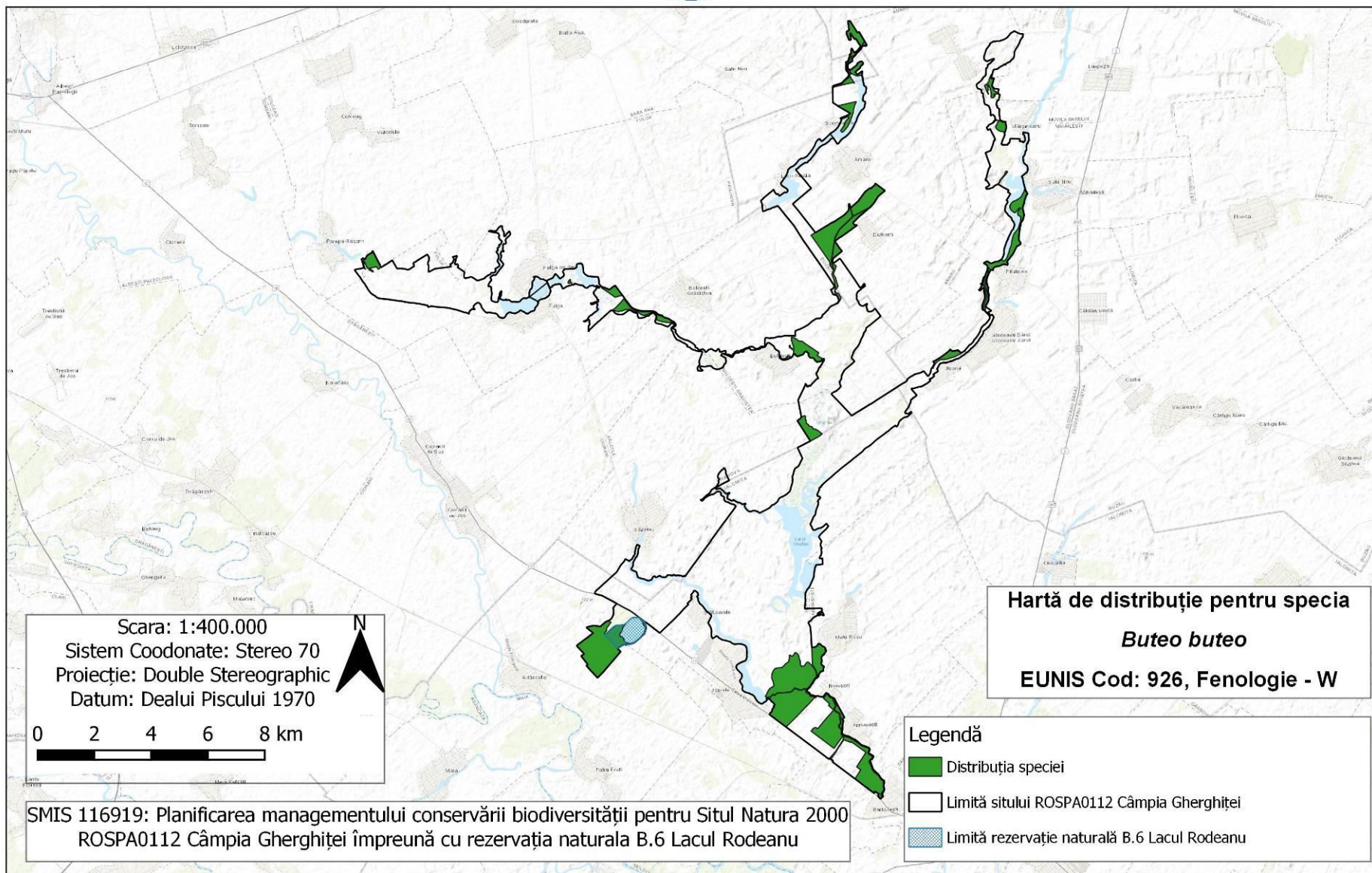
## Harta 2.10.31 – Harta distribuției speciei *Buteo buteo* (C)



LINIUNFA FLUROPPANA

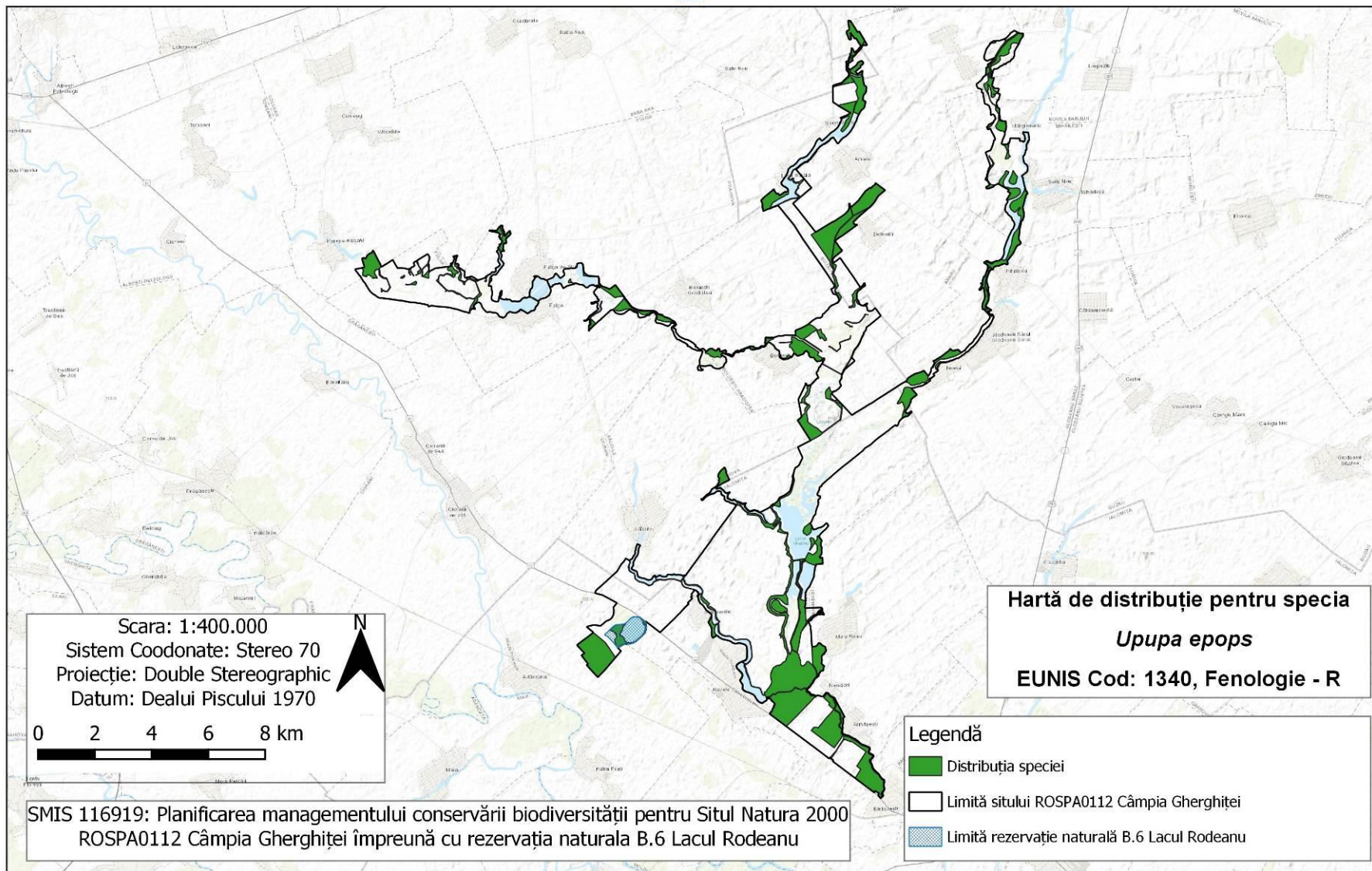


## Harta 2.10.32 – Harta distribuției speciei *Buteo buteo* (W)

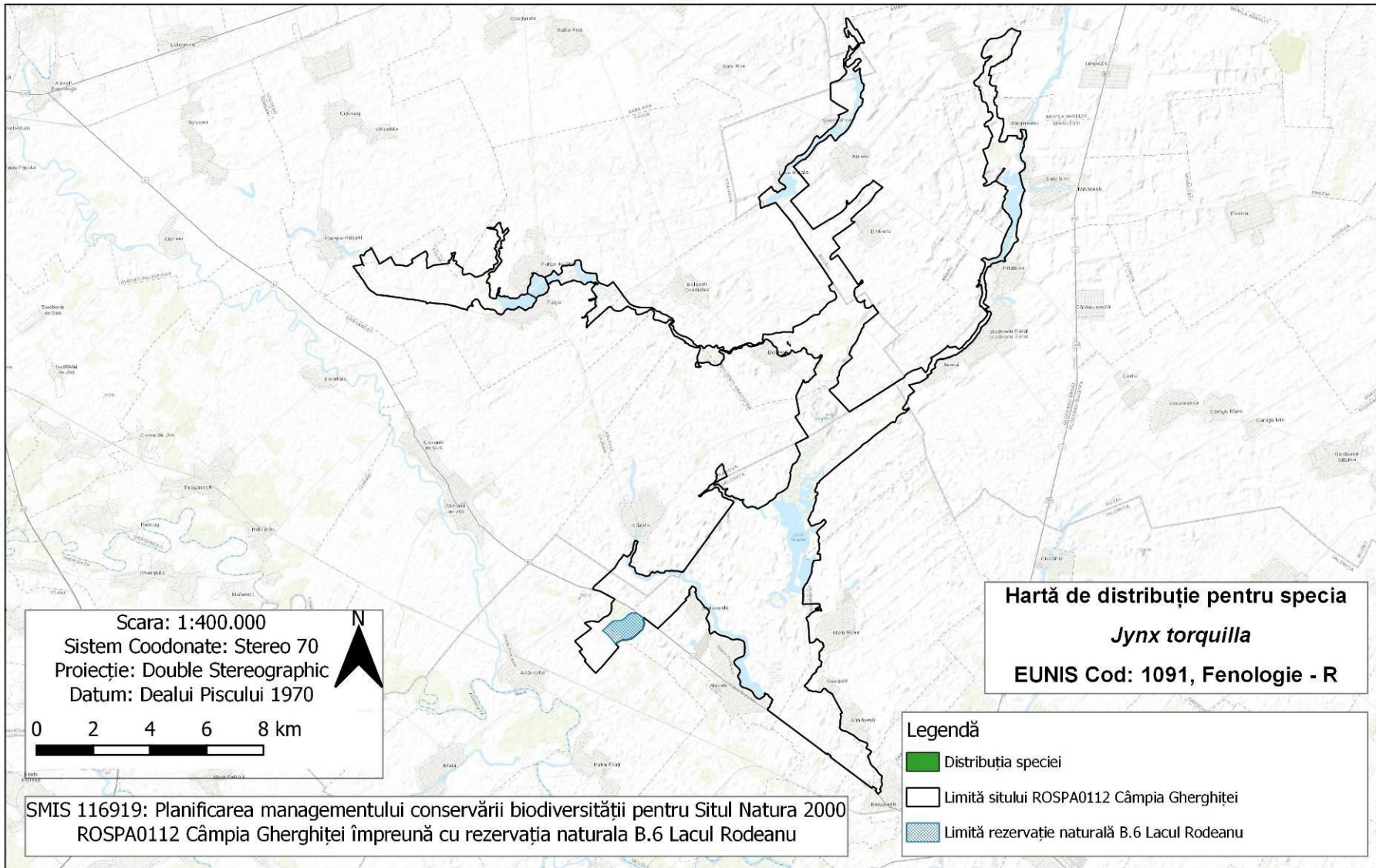




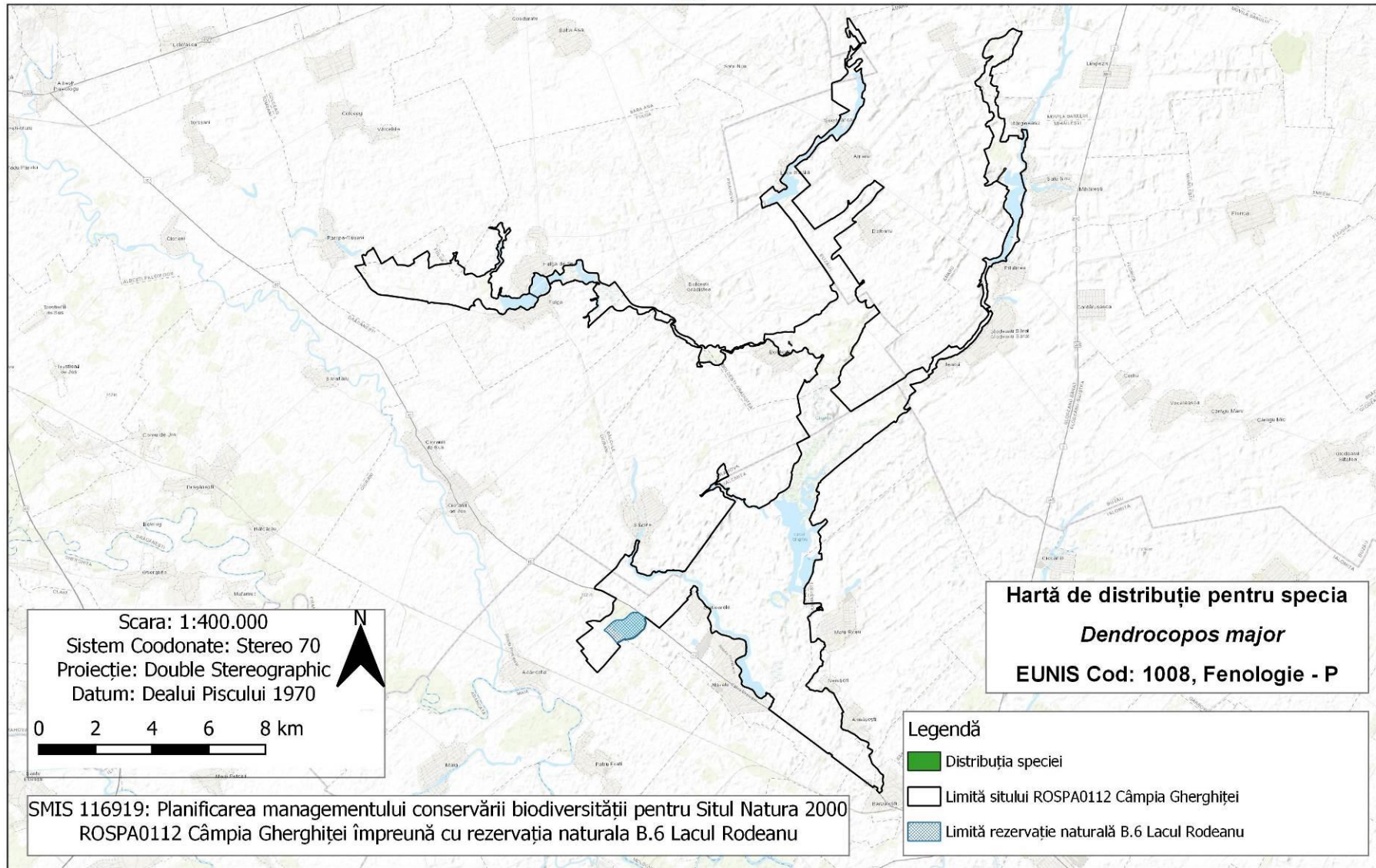
## Harta 2.10.33 – Harta distribuției speciei *Upupa epops*



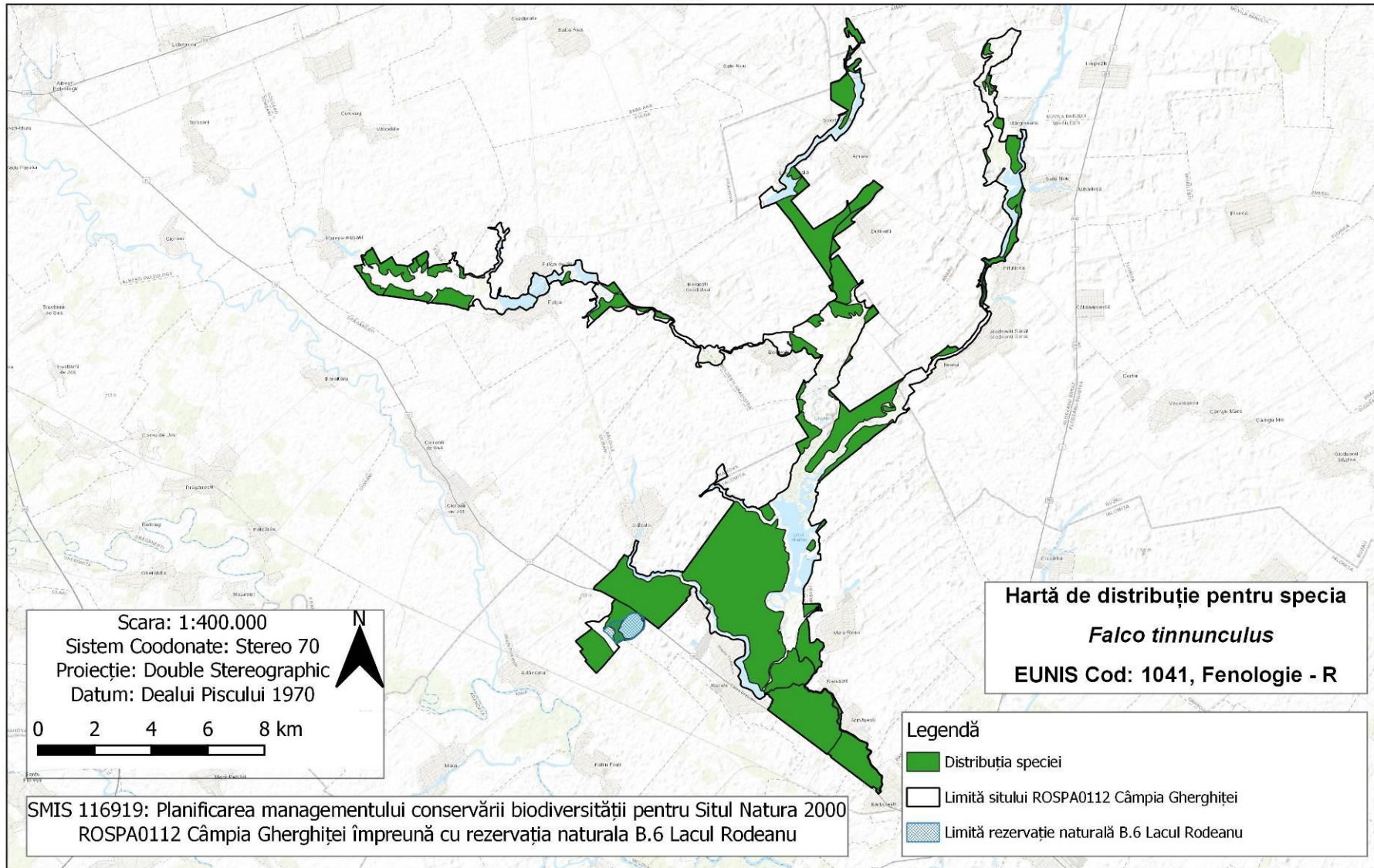
## Harta 2.10.34 – Harta distribuției speciei *Jynx torquilla*



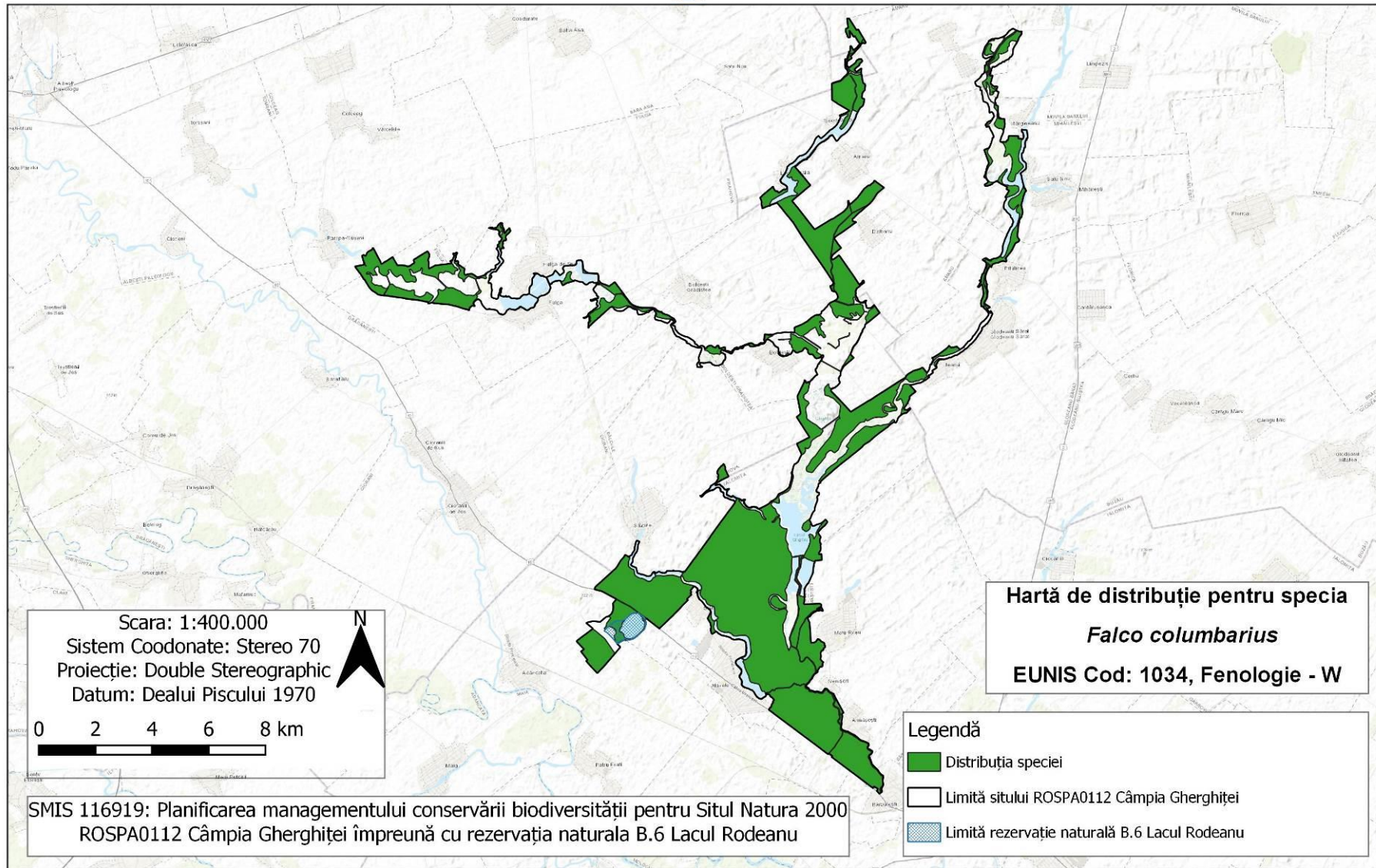
## Harta 2.10.35 – Harta distribuției speciei *Dendrocopos major*



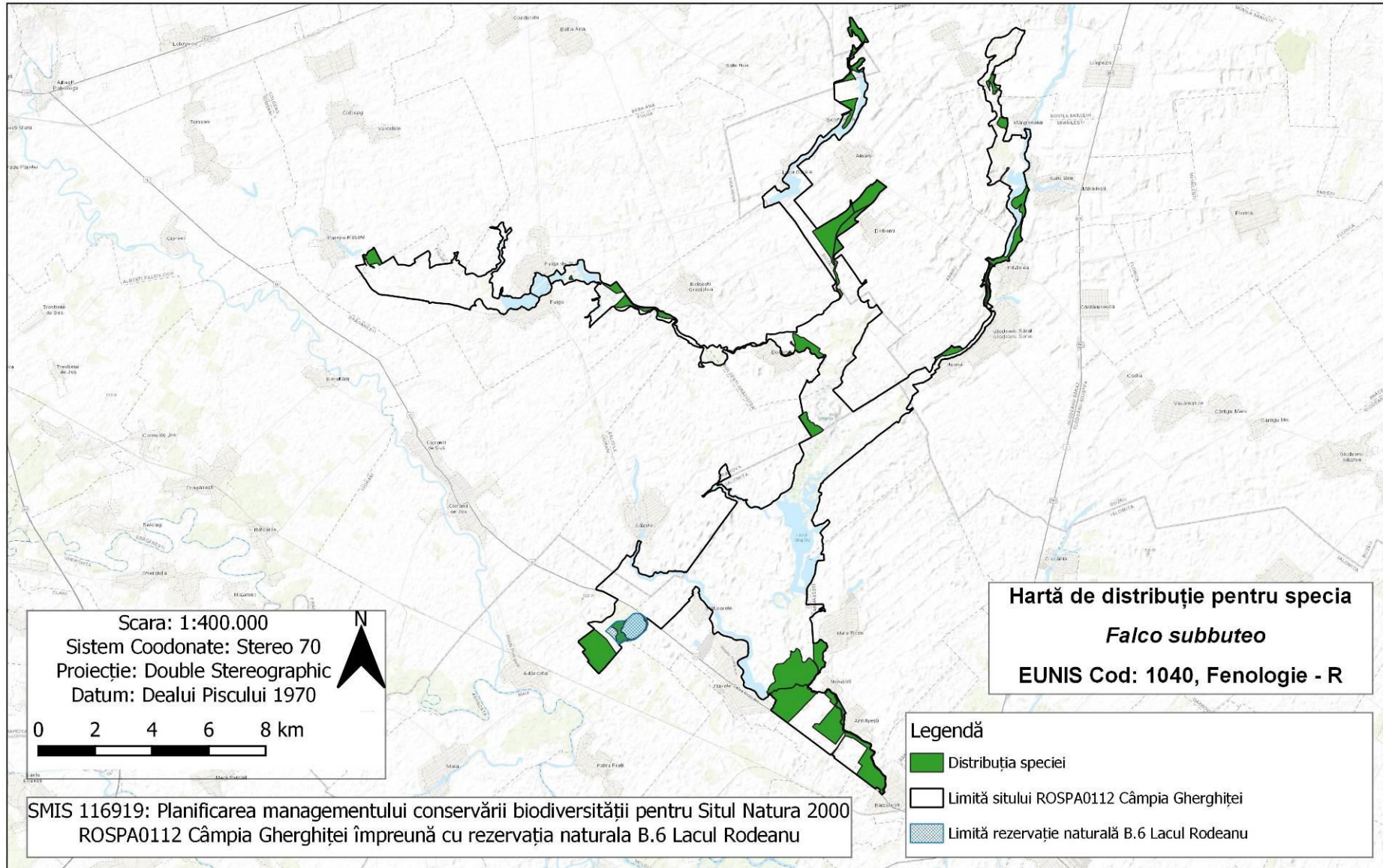
## Harta 2.10.36 – Harta distribuției speciei *Falco tinnunculus*



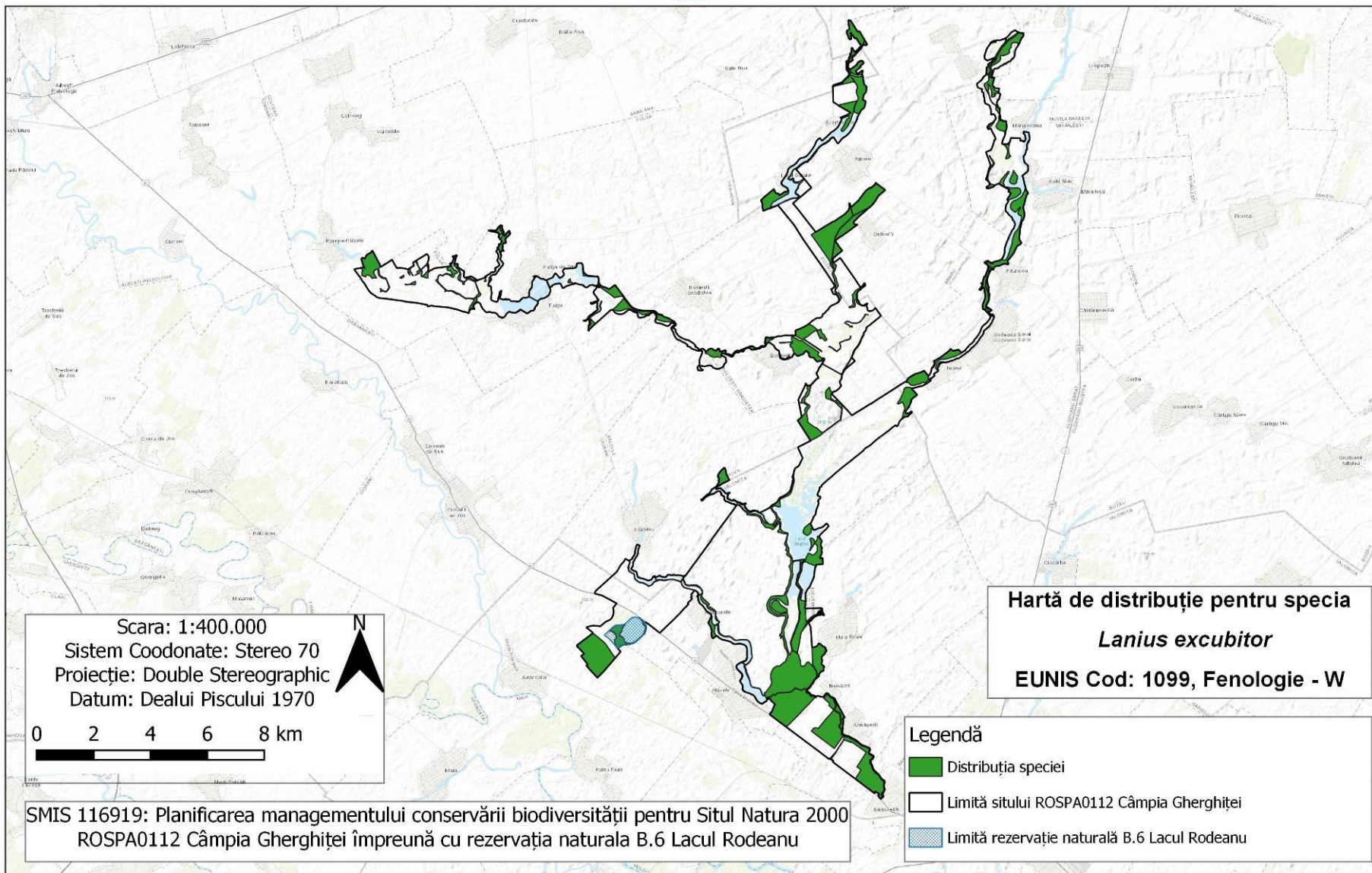
## Harta 2.10.37 – Harta distribuției speciei *Falco columbarius*



## Harta 2.10.38 – Harta distribuției speciei *Falco subbuteo*



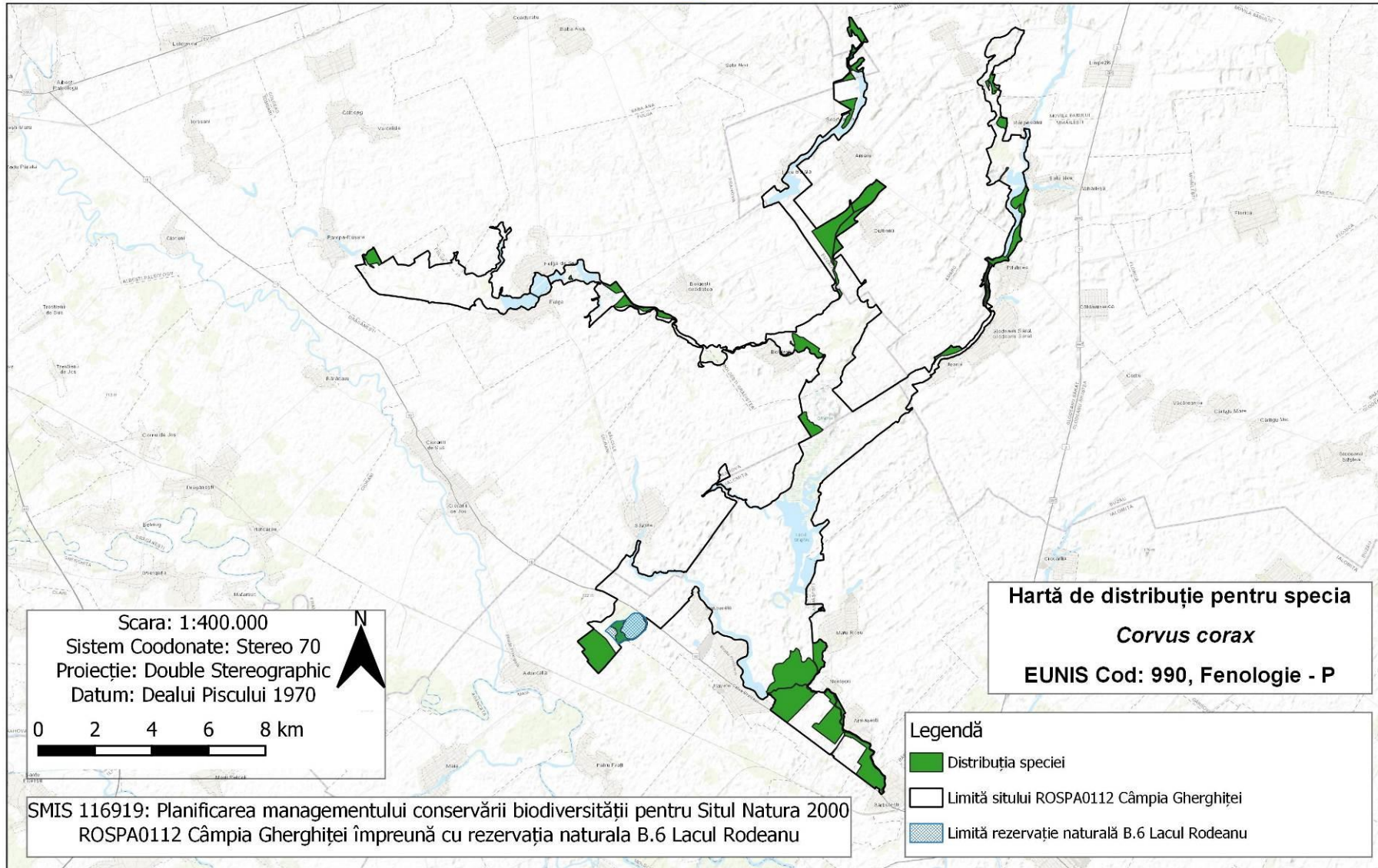
## Harta 2.10.39 – Harta distribuției speciei *Lanius excubitor*



## Harta 2.10.40 – Harta distribuției speciei *Corvus corax*

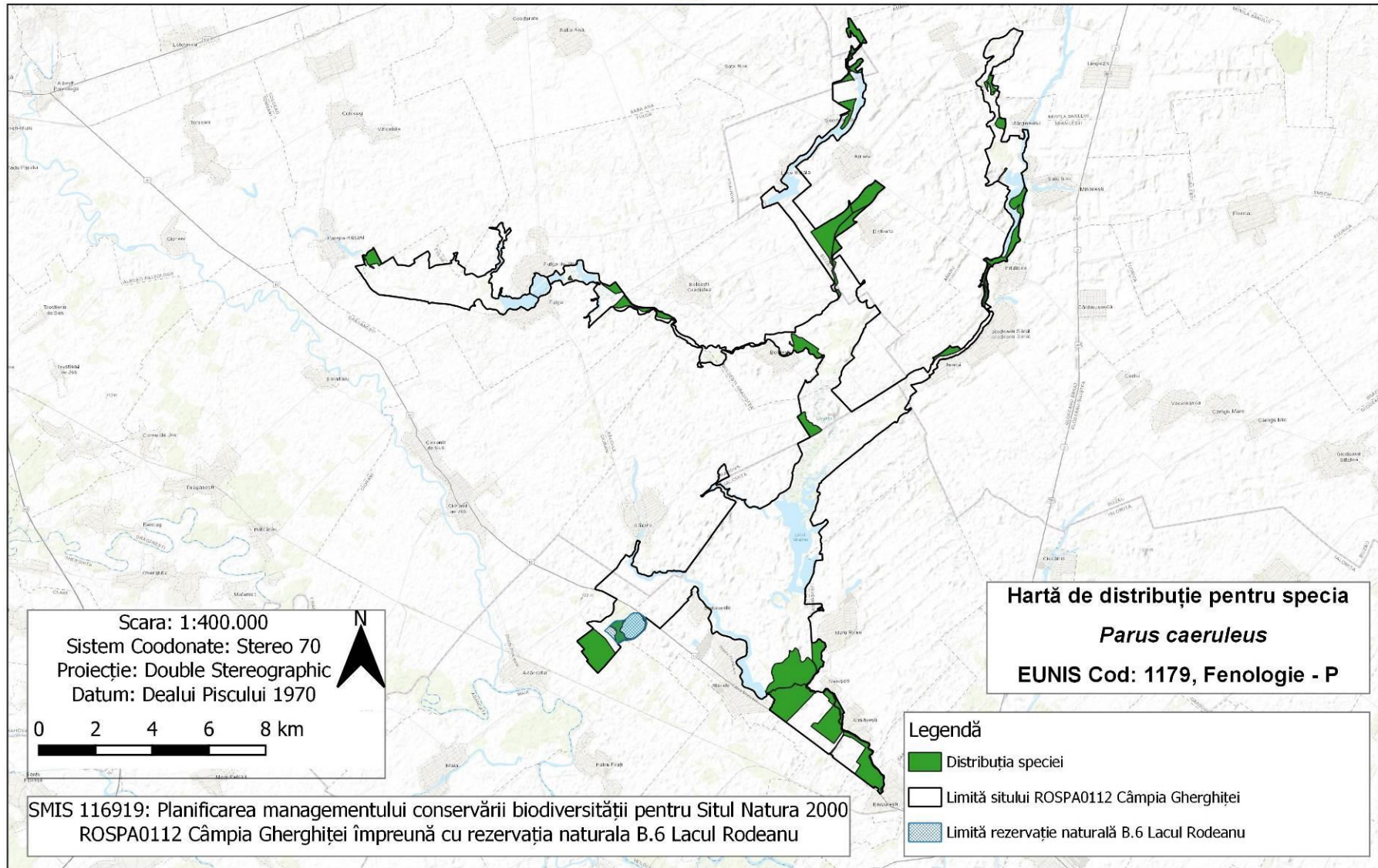


LINIILE EUROPEANĂ

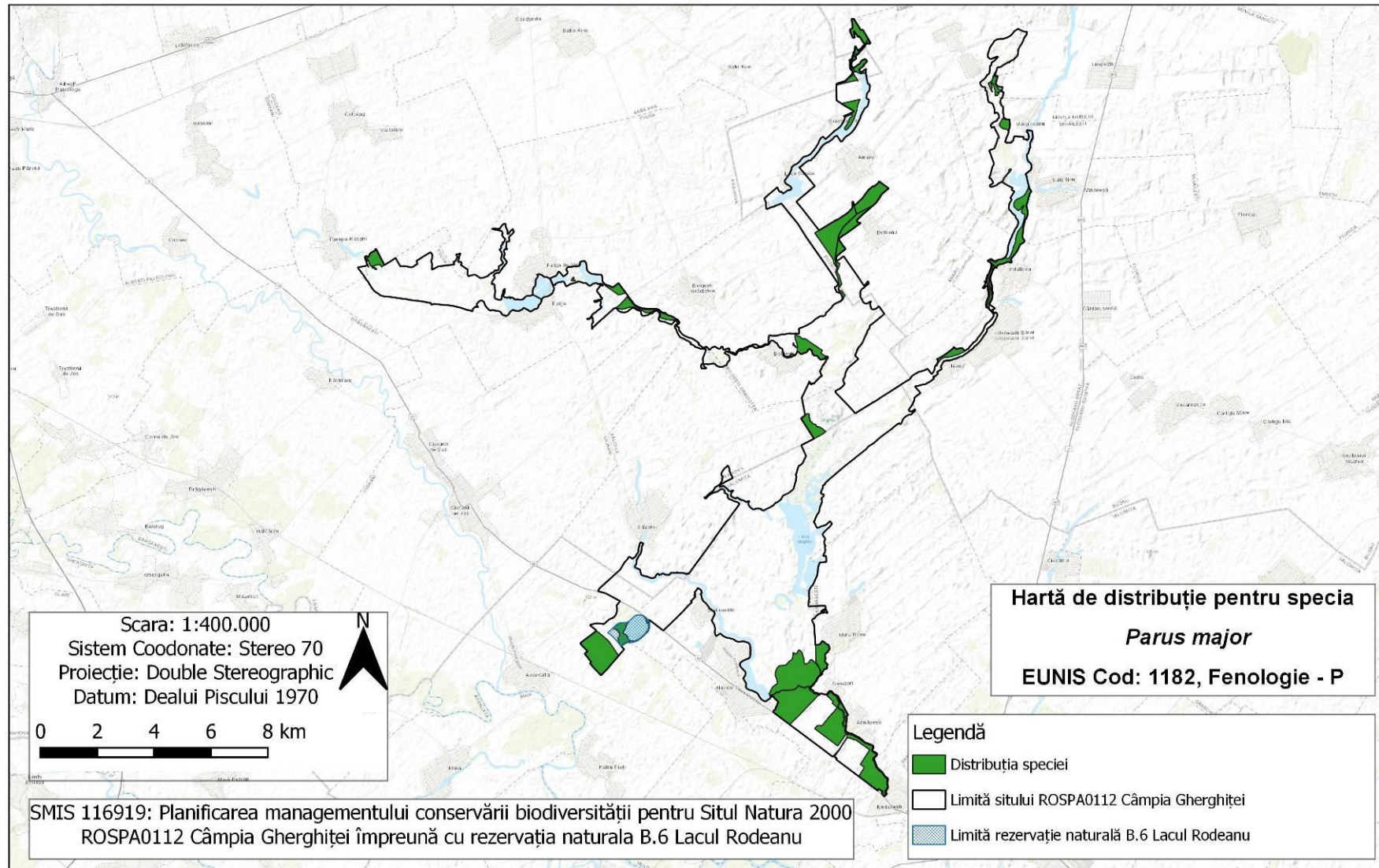




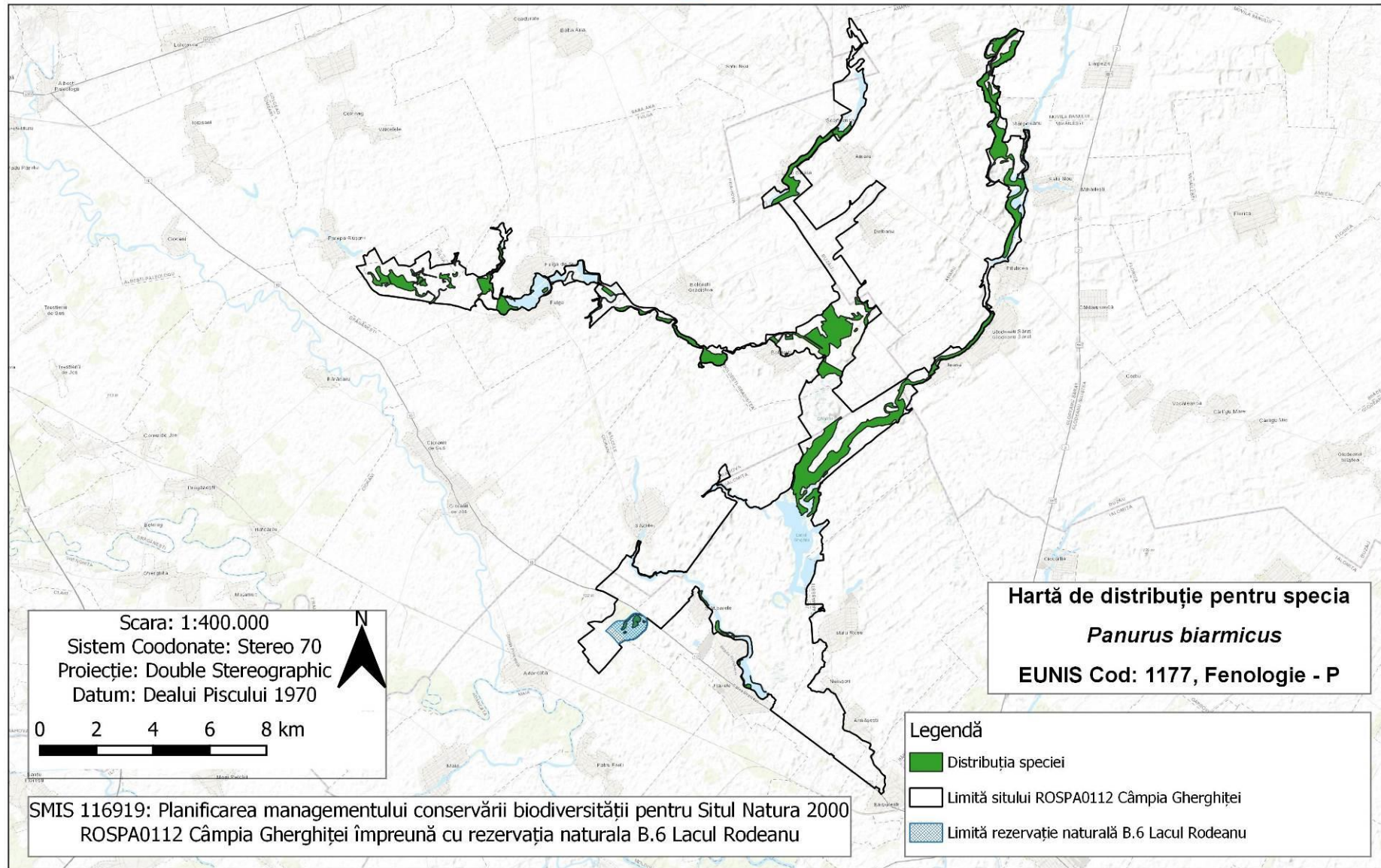
## Harta 2.10.41 – Harta distribuției speciei *Parus caeruleus*



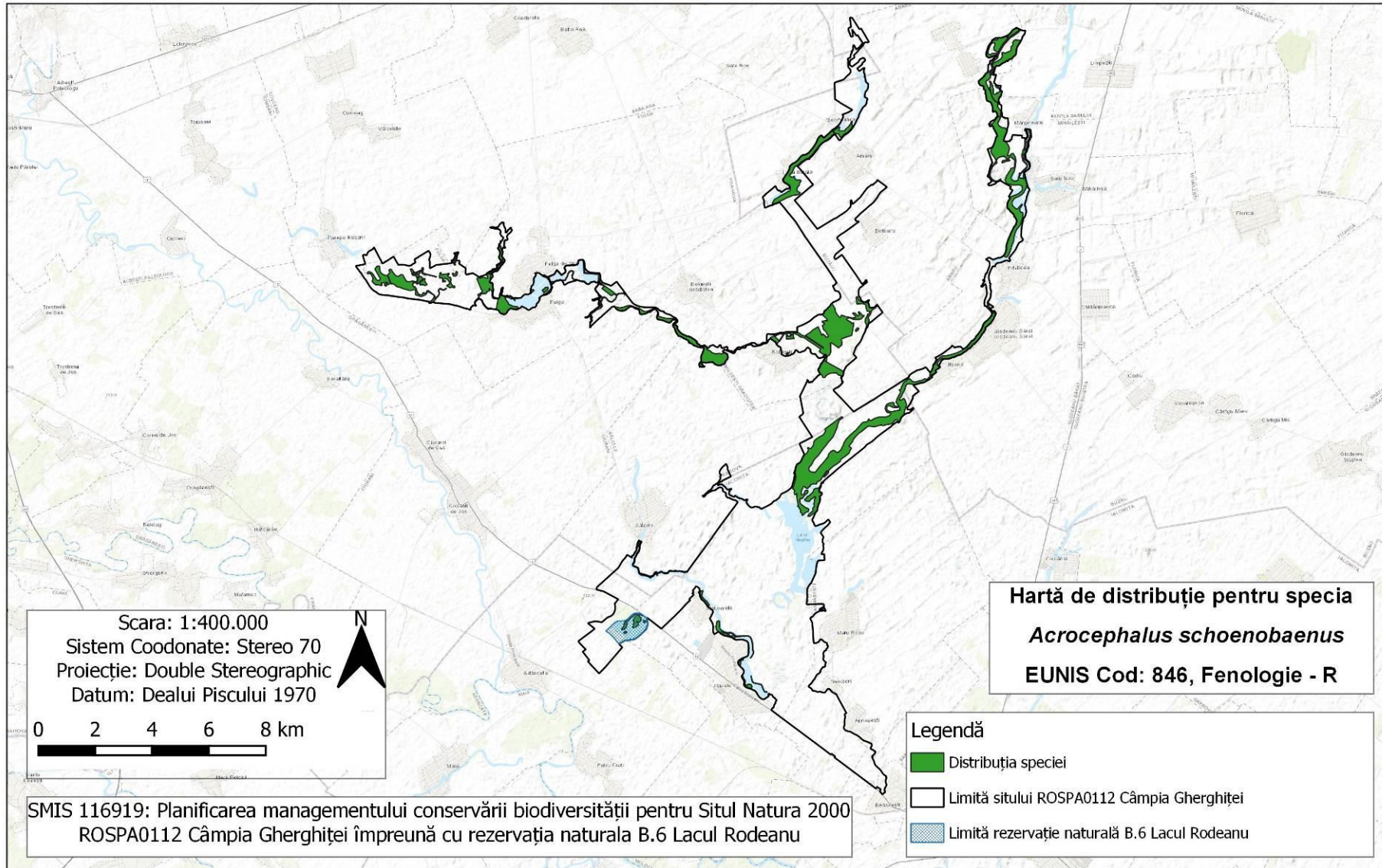
## Harta 2.10.42 – Harta distribuției speciei *Parus major*



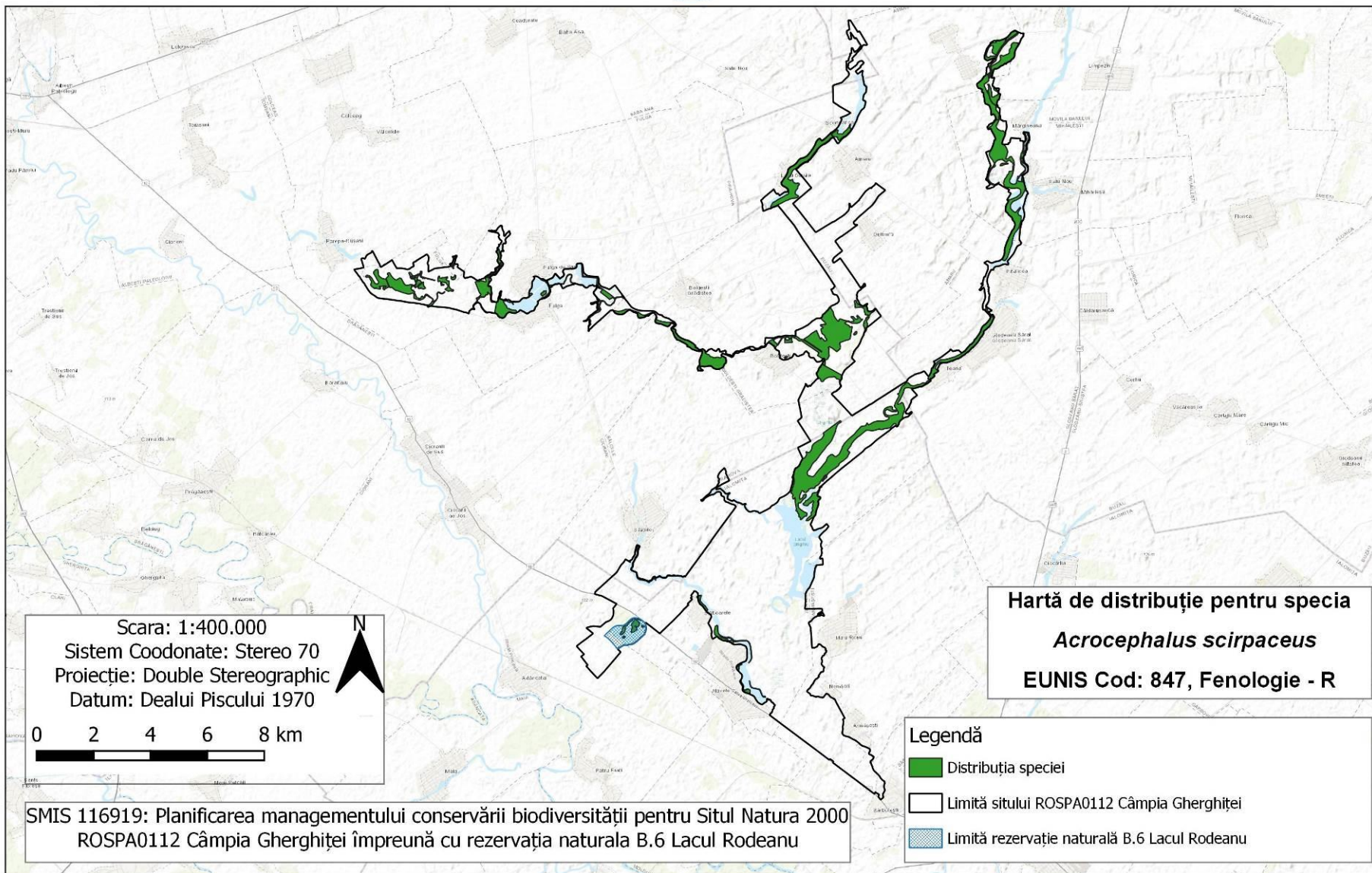
## Harta 2.10.43 – Harta distribuției speciei *Panurus biarmicus*



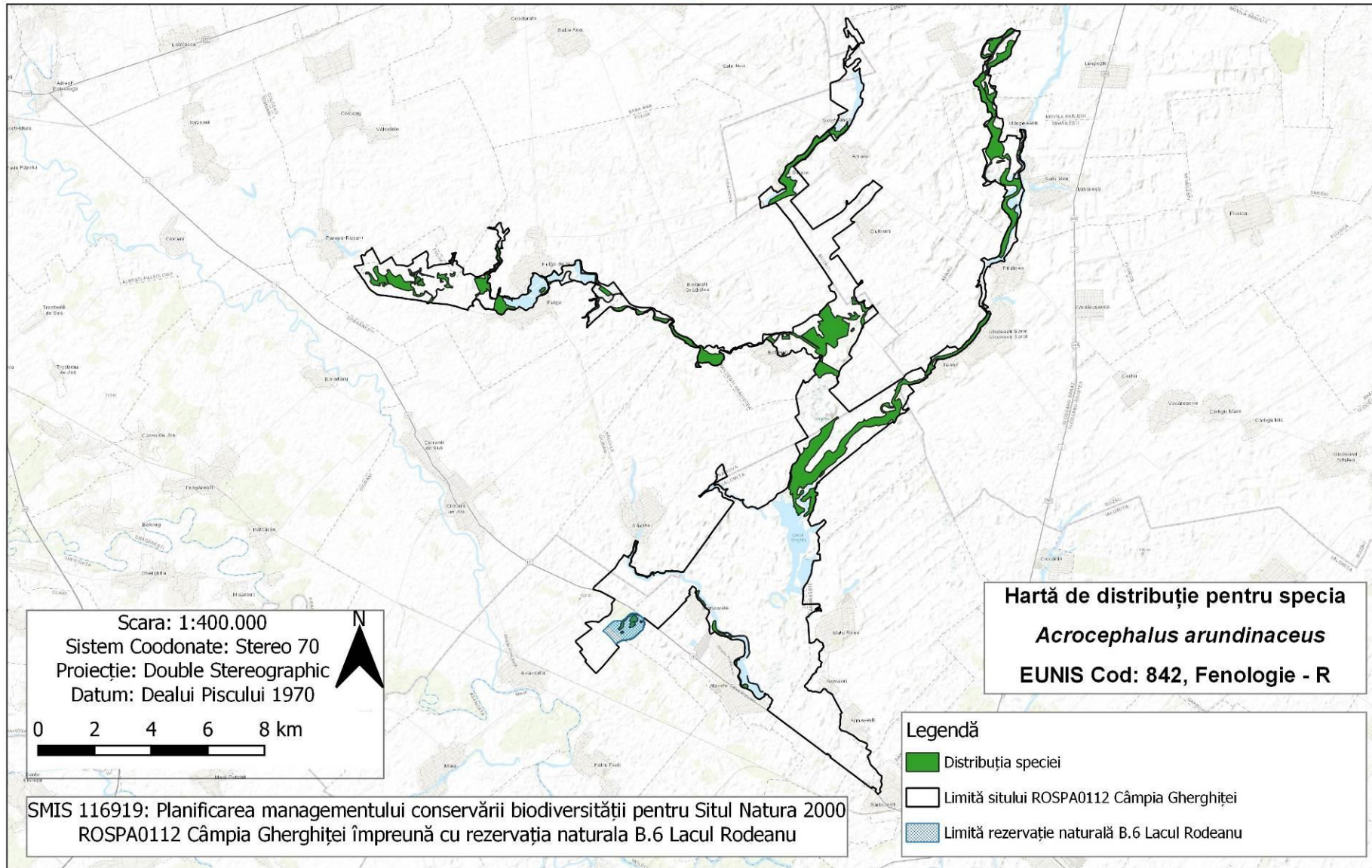
## Harta 2.10.44 – Harta distribuției speciei *Acrocephalus schoenobaenus*



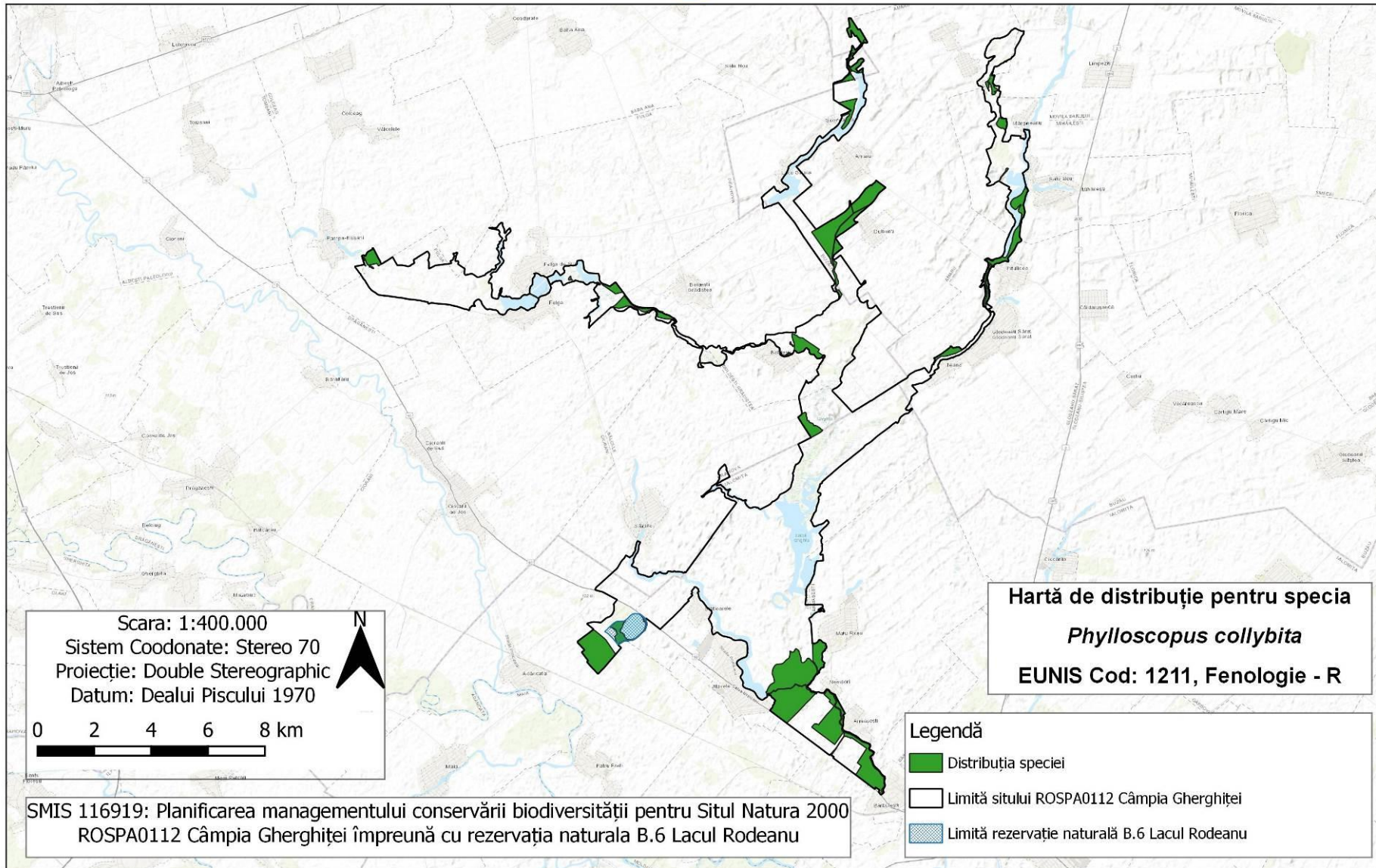
## Harta 2.10.45 – Harta distribuției speciei *Acrocephalus scirpaceus*



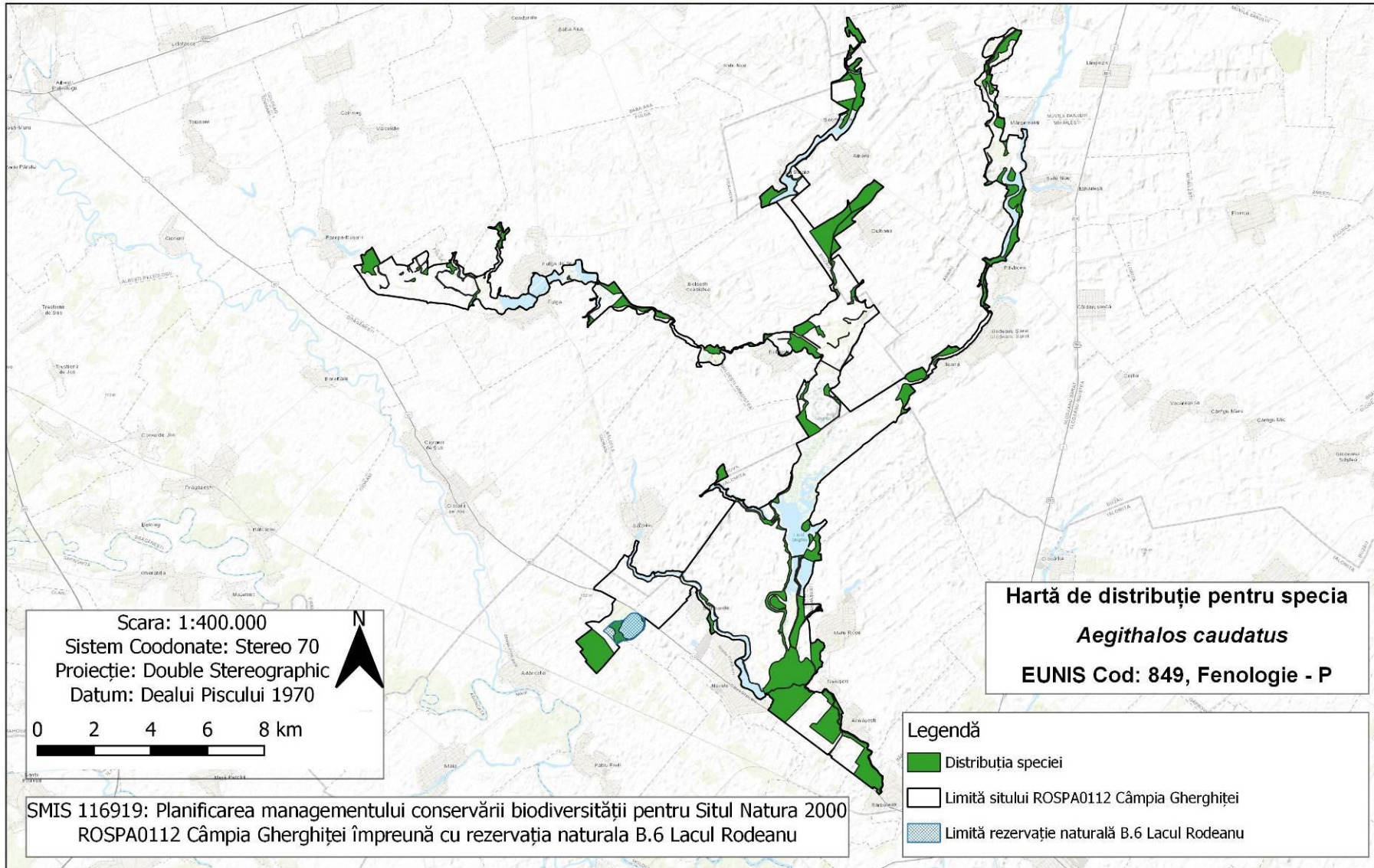
## Harta 2.10.46 – Harta distribuției speciei *Acrocephalus arundinaceus*



## Harta 2.10.47 – Harta distribuției speciei *Phylloscopus collybita*

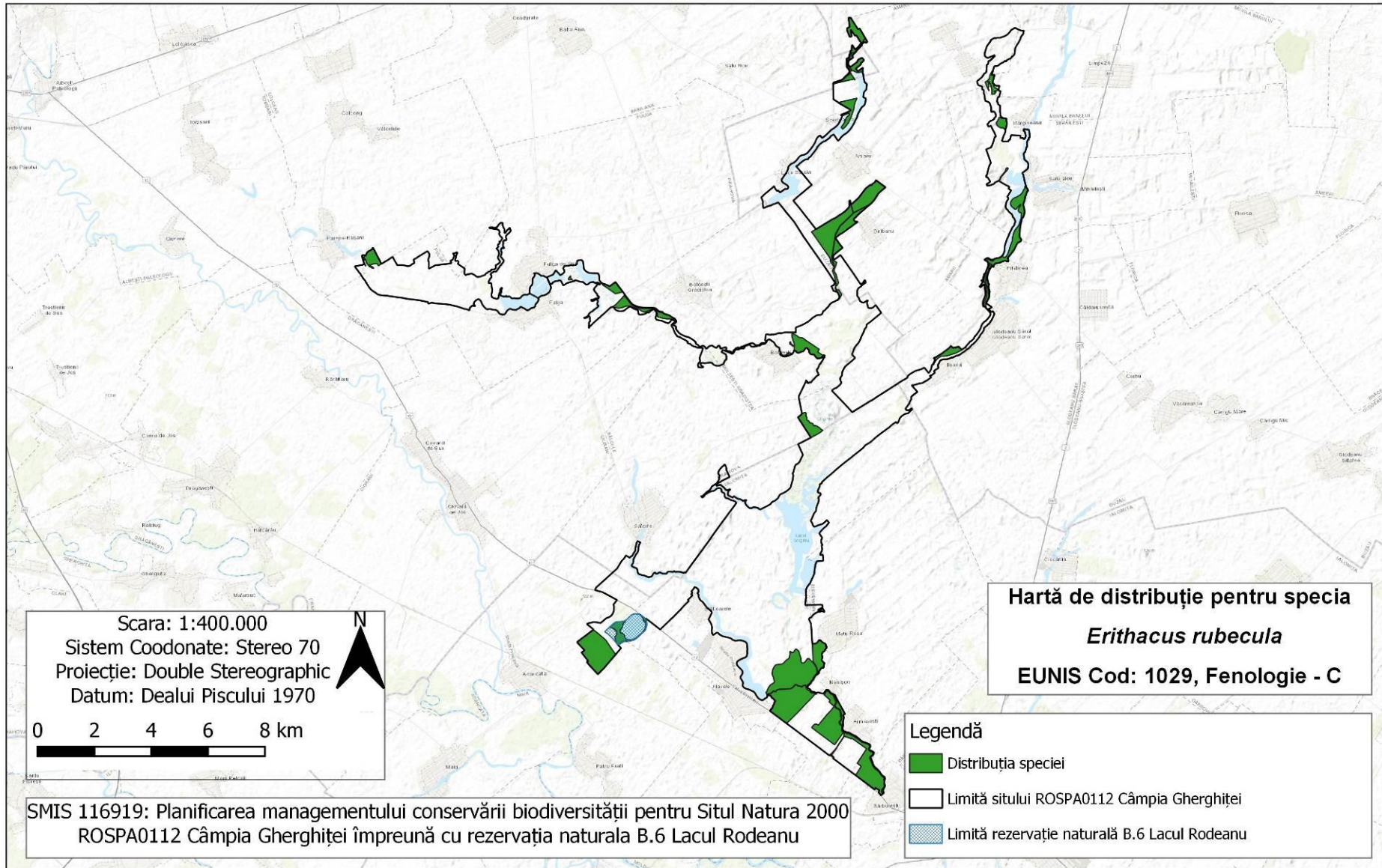


## Harta 2.10.48 – Harta distribuției speciei *Aegithalos caudatus*

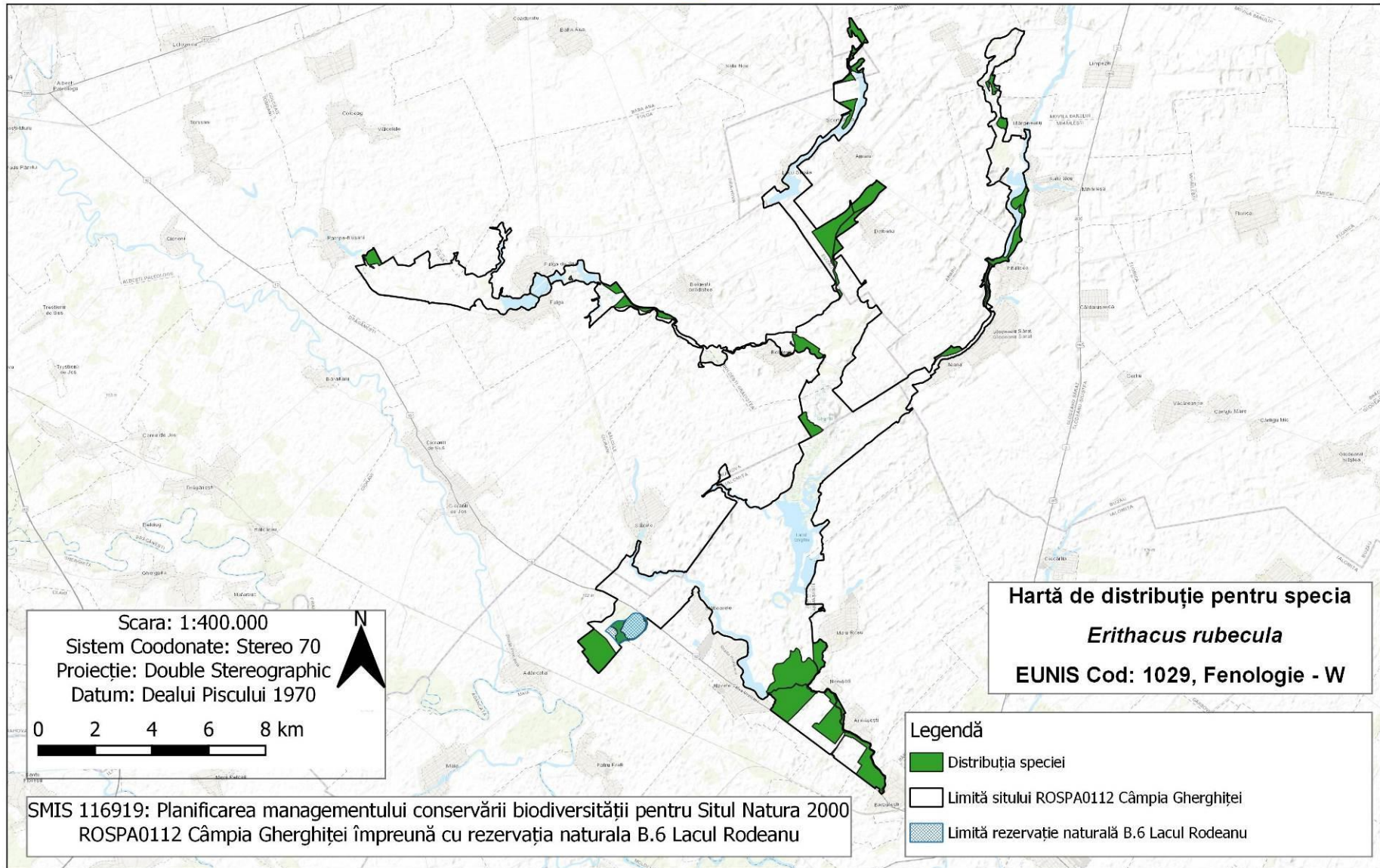




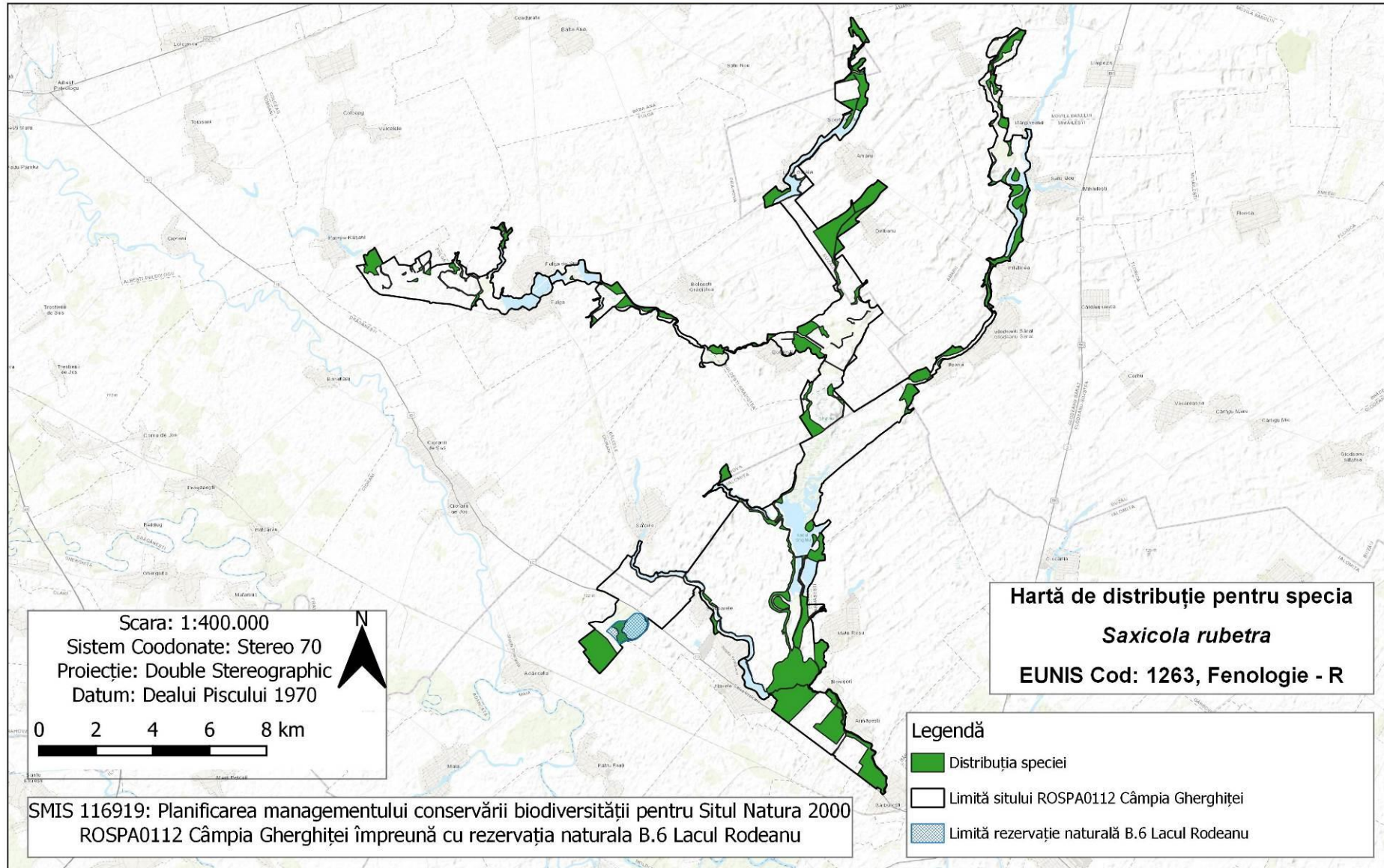
## Harta 2.10.49 – Harta distribuției speciei *Erithacus rubecula* (C)



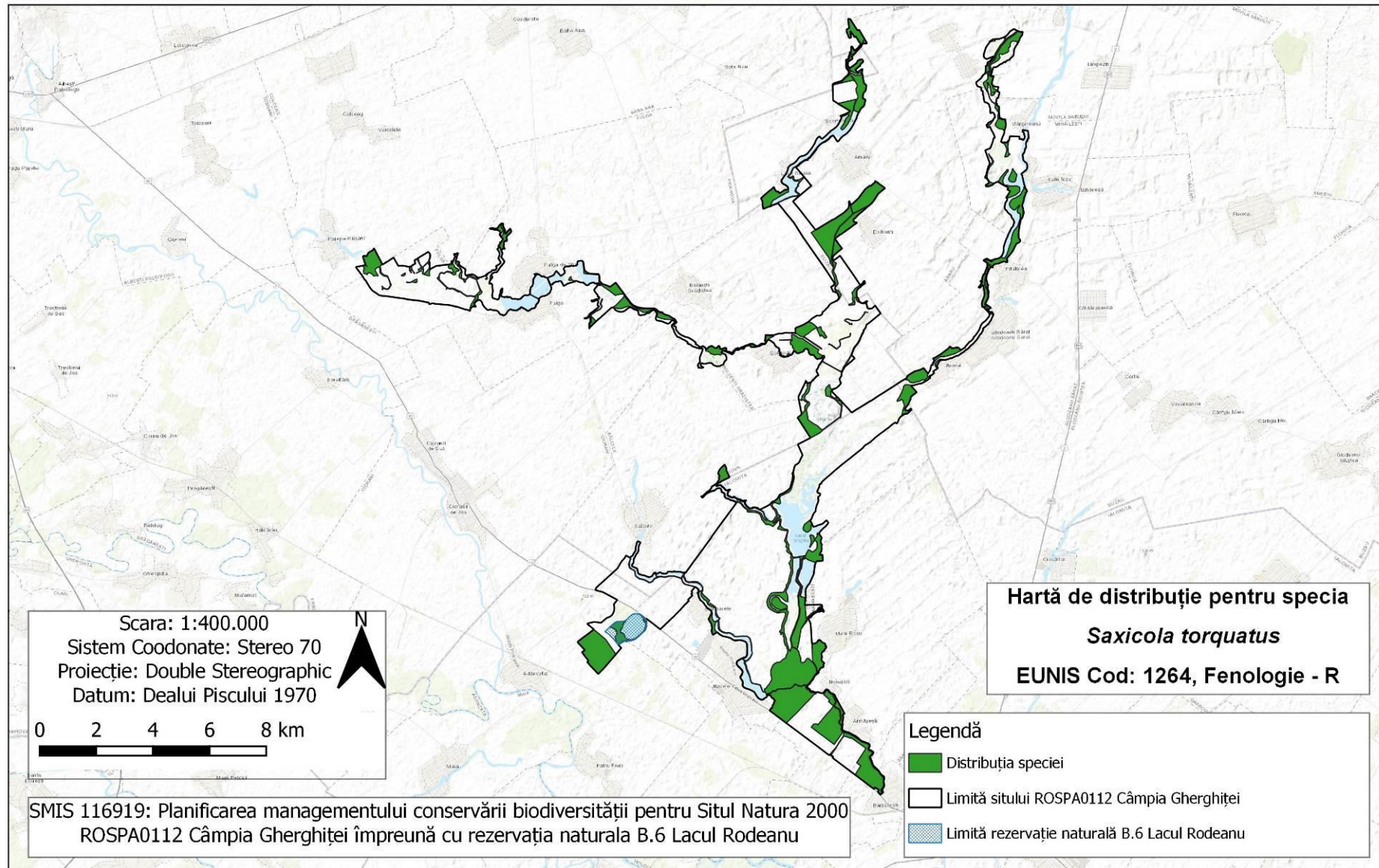
## Harta 2.10.50 – Harta distribuției speciei *Erithacus rubecula* (W)



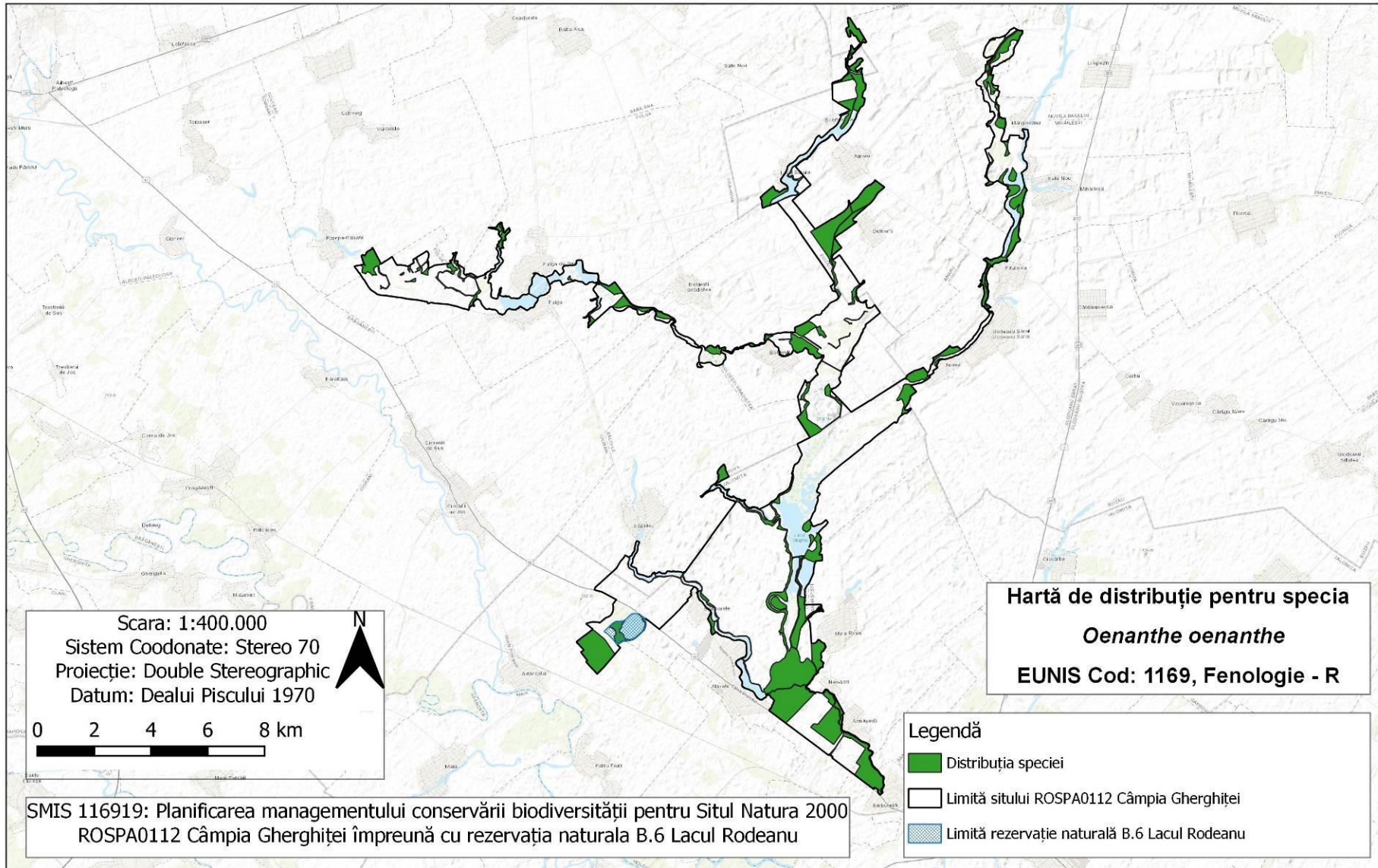
## Harta 2.10.51 – Harta distribuției speciei *Saxicola rubetra*



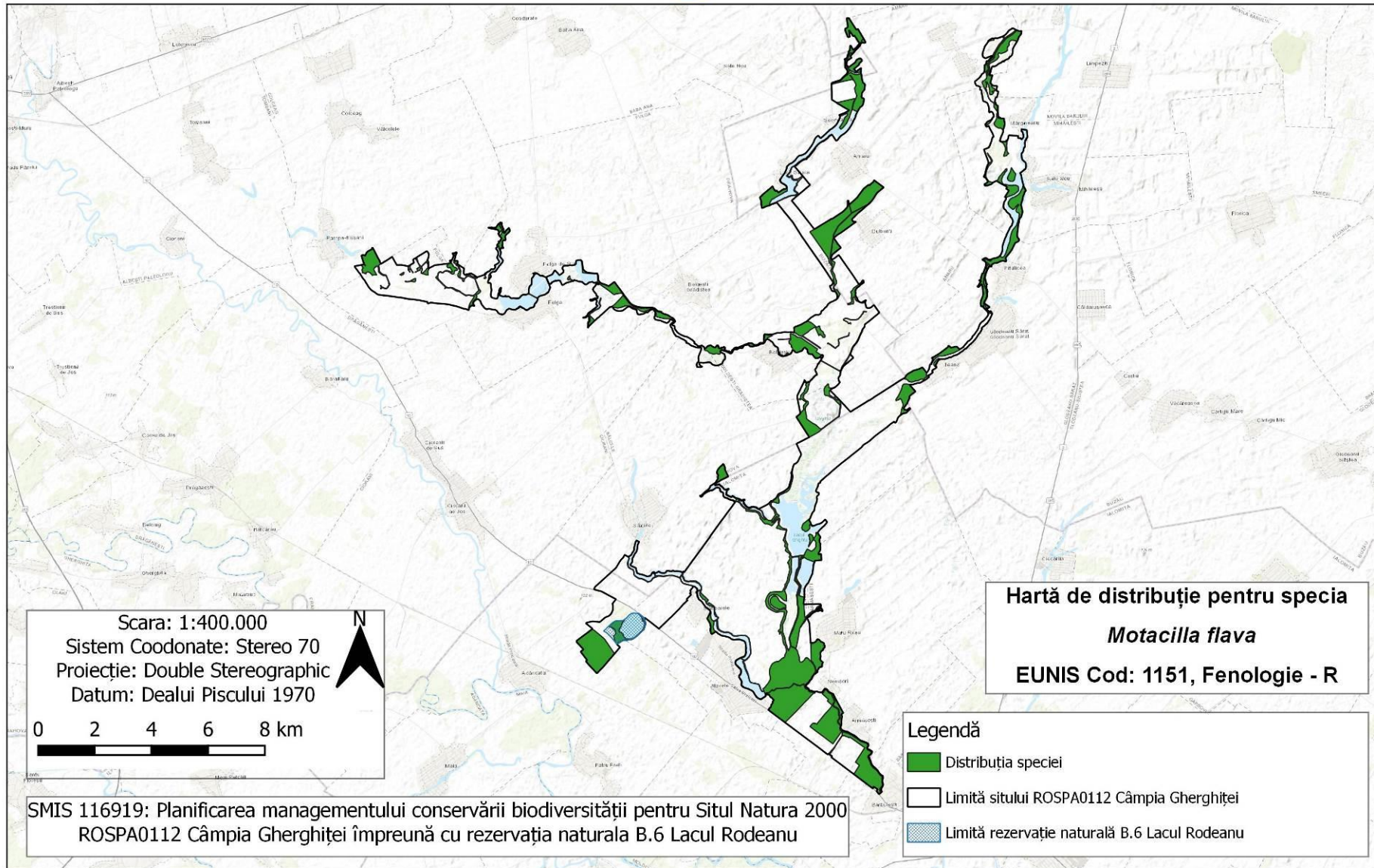
## Harta 2.10.52 – Harta distribuției speciei *Saxicola torquatus*



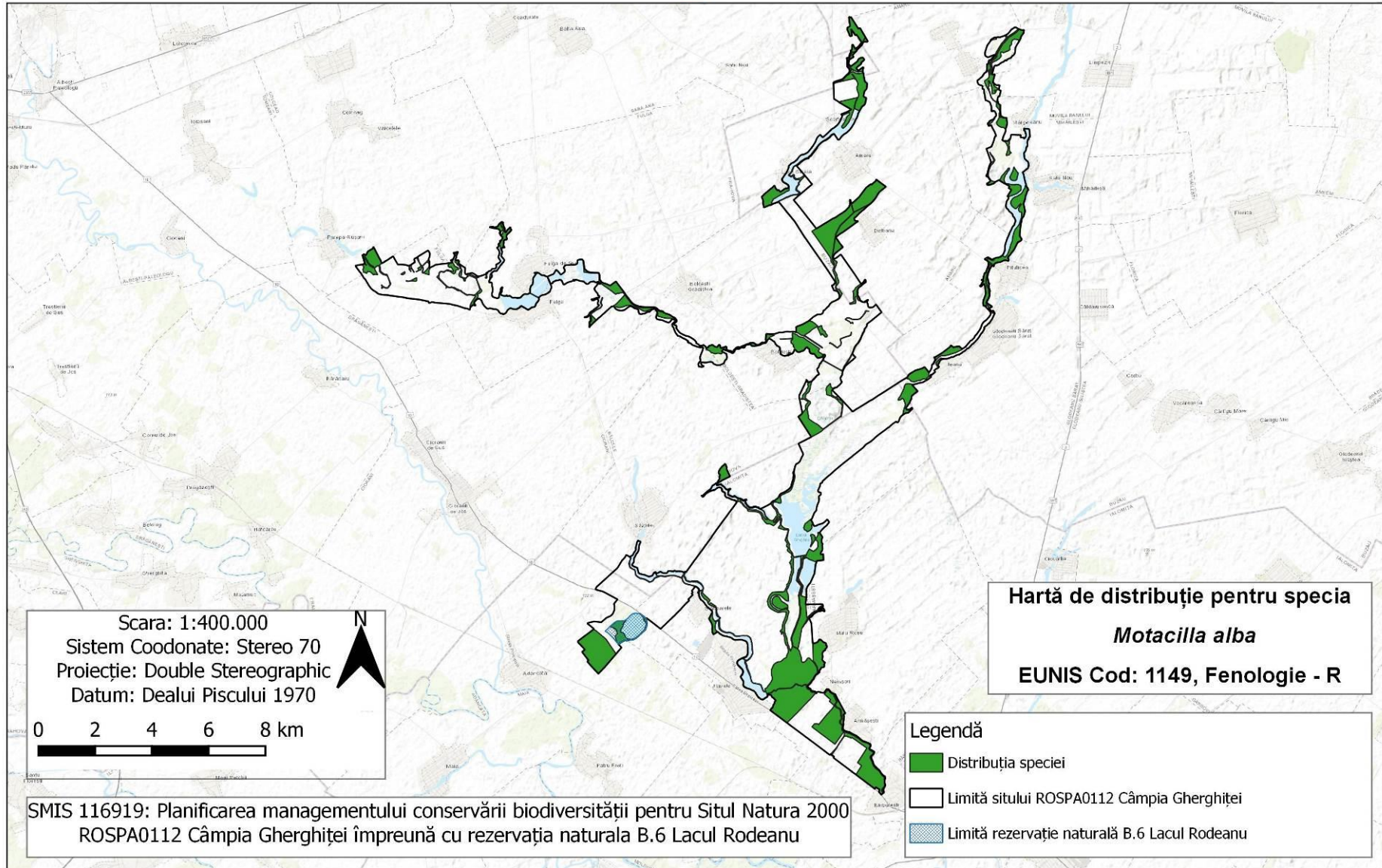
## Harta 2.10.53 – Harta distribuției speciei *Oenanthe oenanthe*



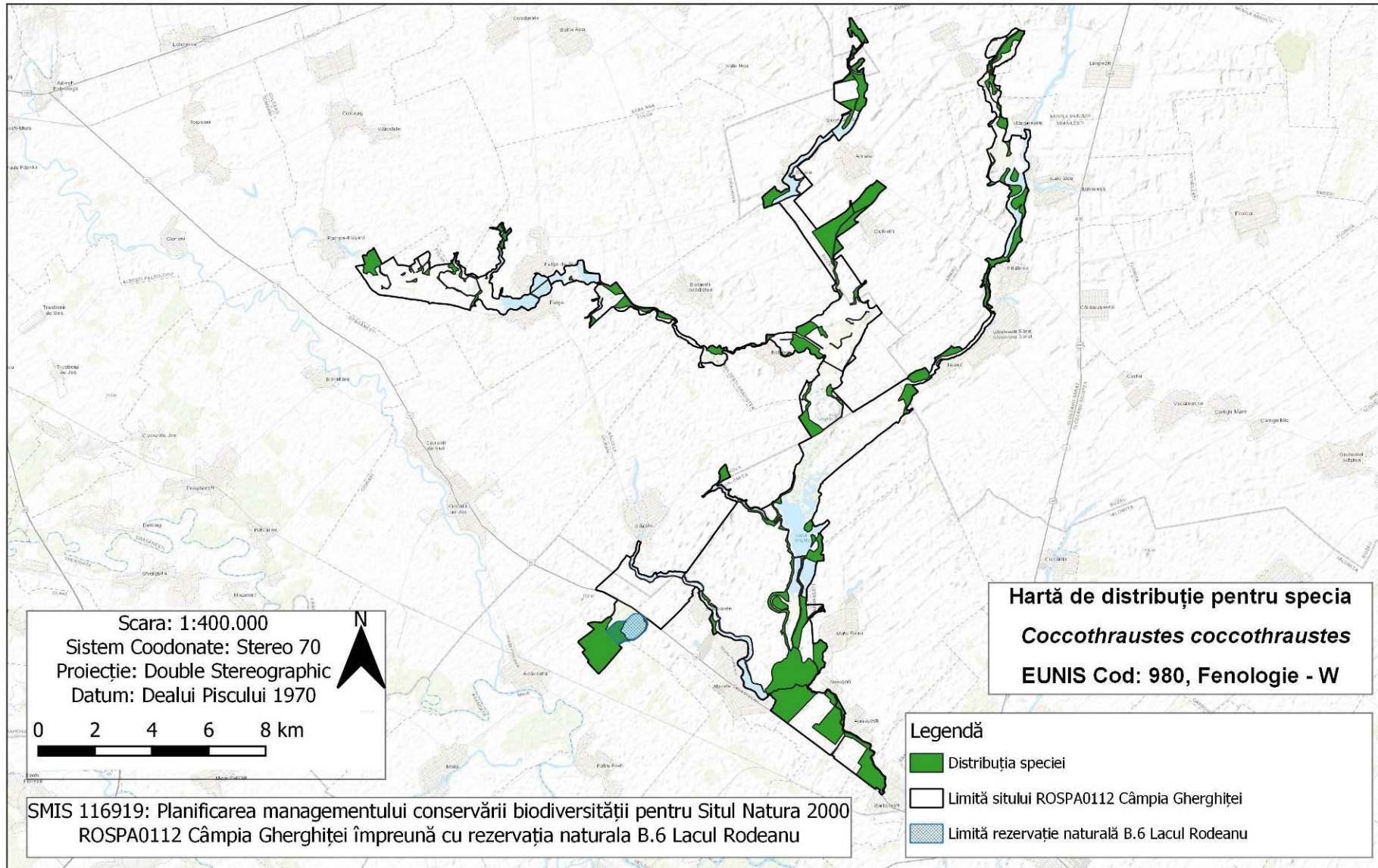
## Harta 2.10.54 – Harta distribuției speciei *Motacilla flava*



## Harta 2.10.55 – Harta distribuției speciei *Motacilla alba*

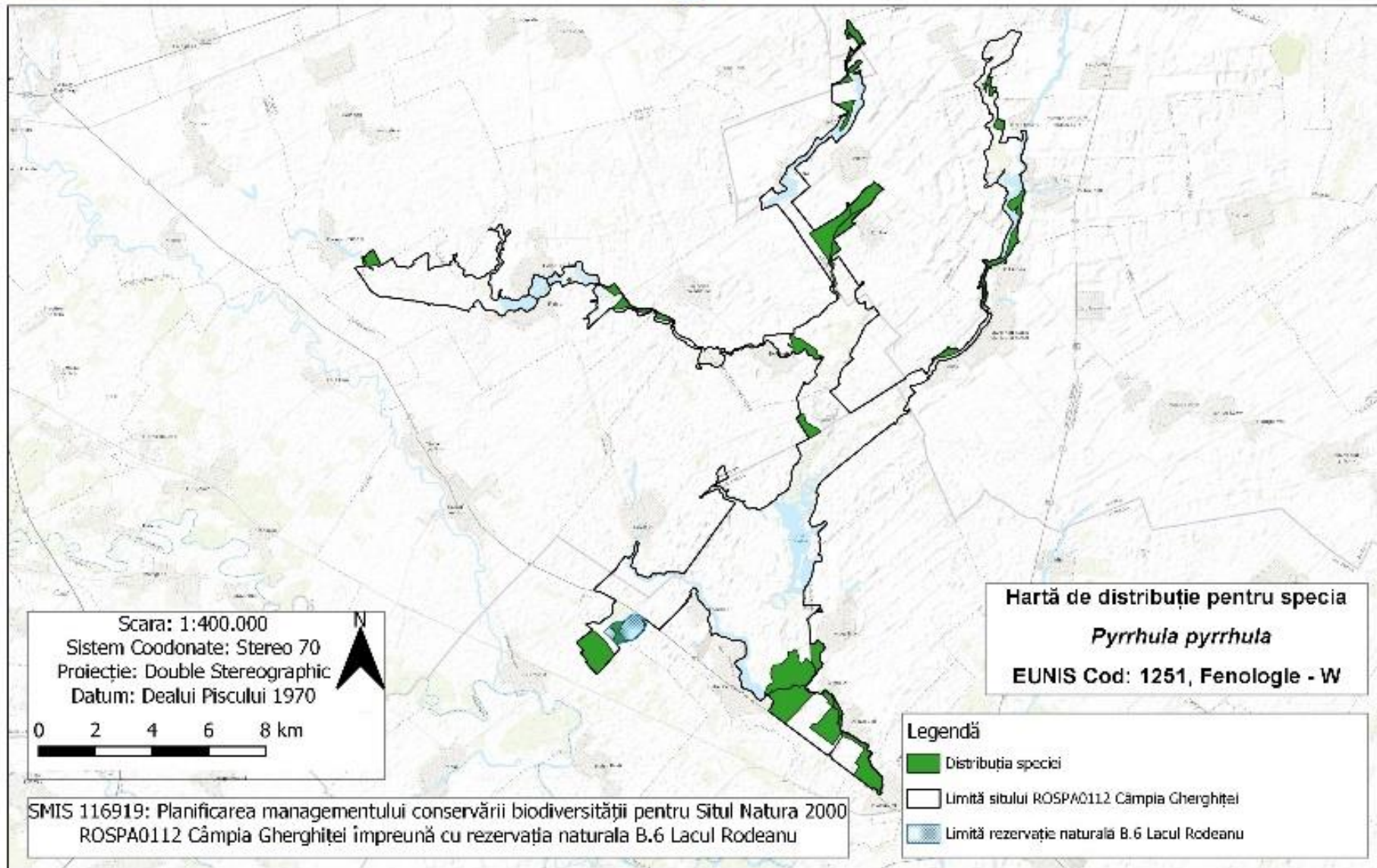


## Harta 2.10.56 – Harta distribuției speciei *Coccothraustes coccothraustes*





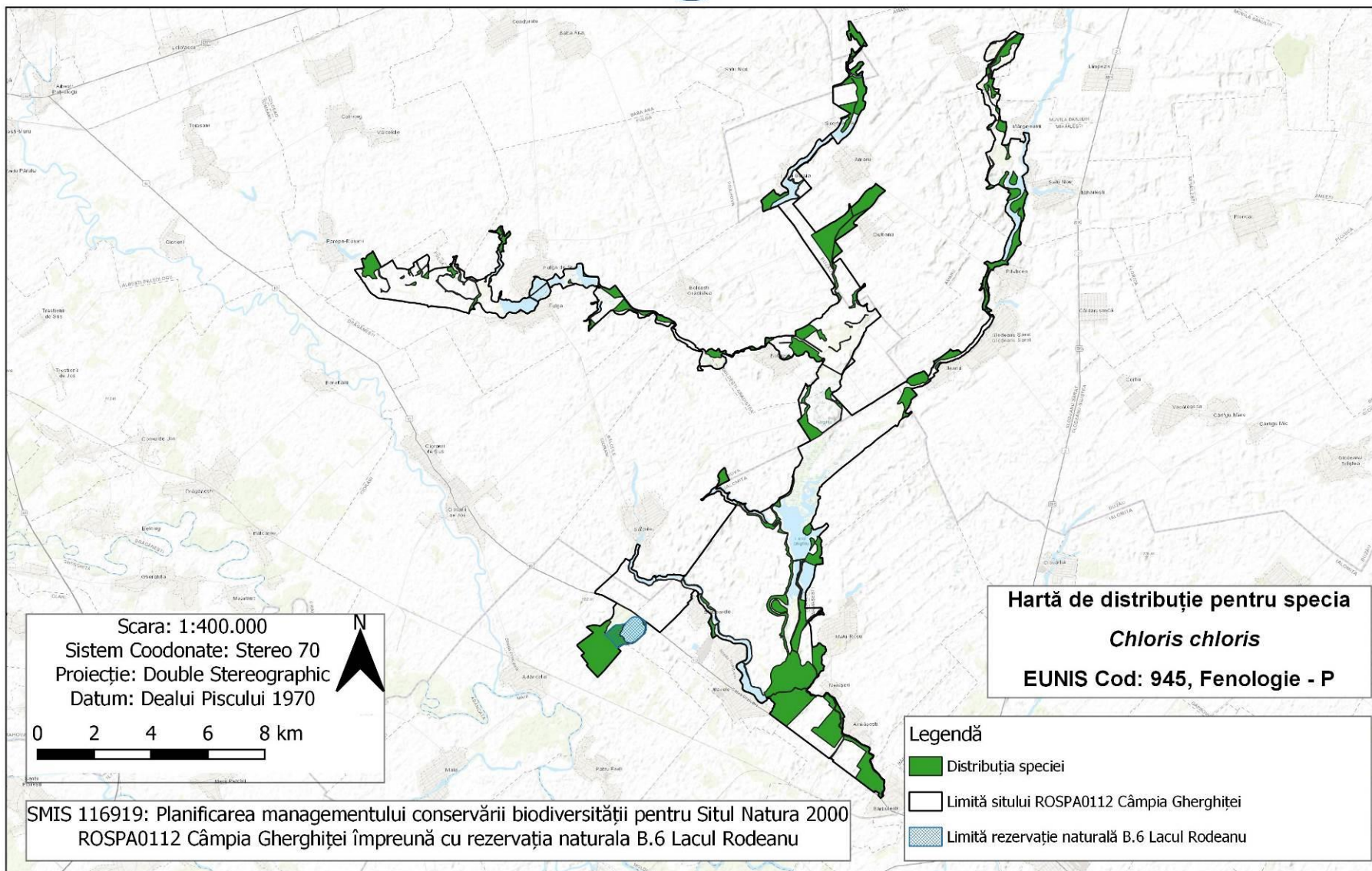
Harta 2.10.57 – Harta distribuției speciei *Pyrrhula pyrrhula*



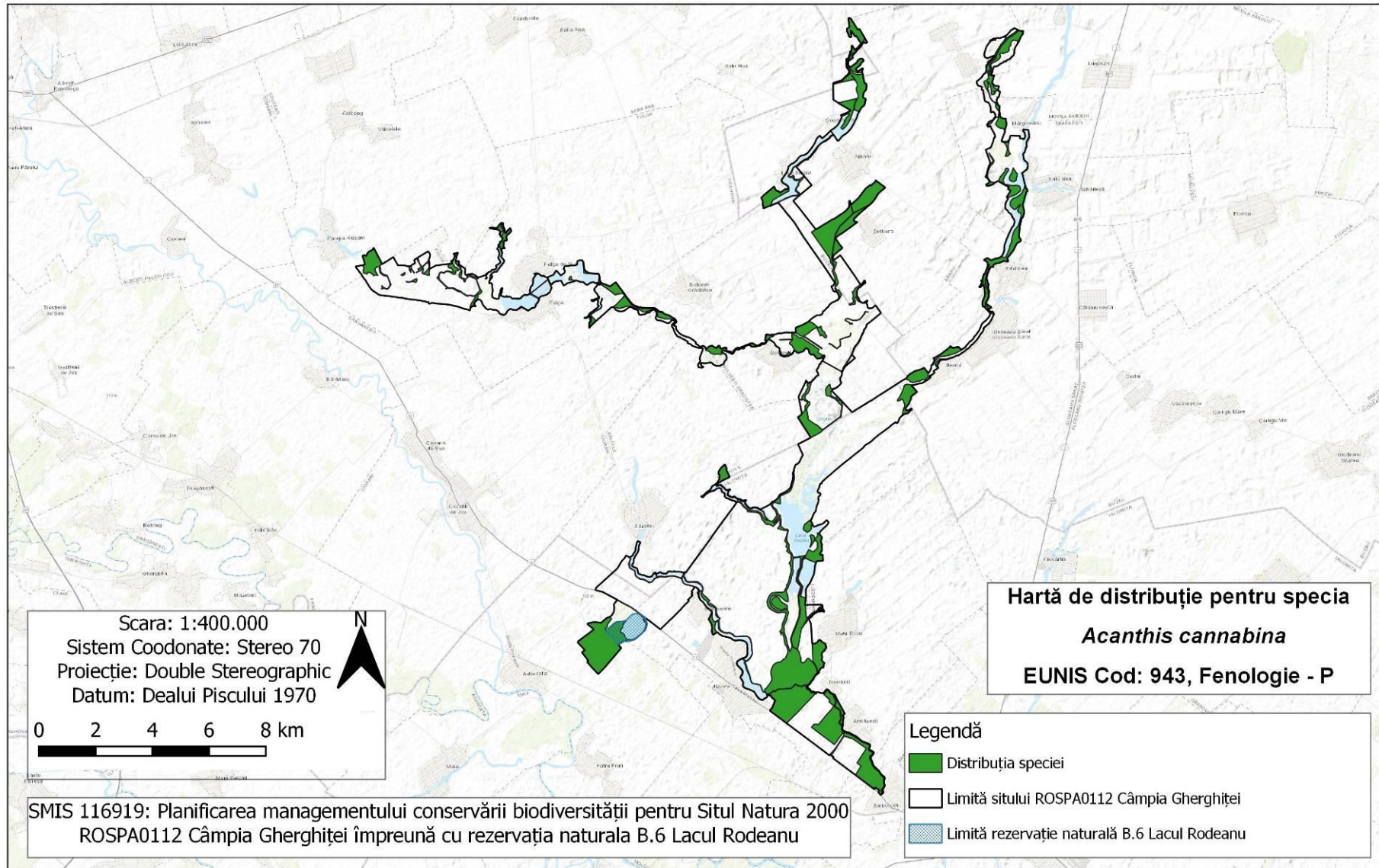
## Harta 2.10.58 – Harta distribuției speciei *Chloris chloris*



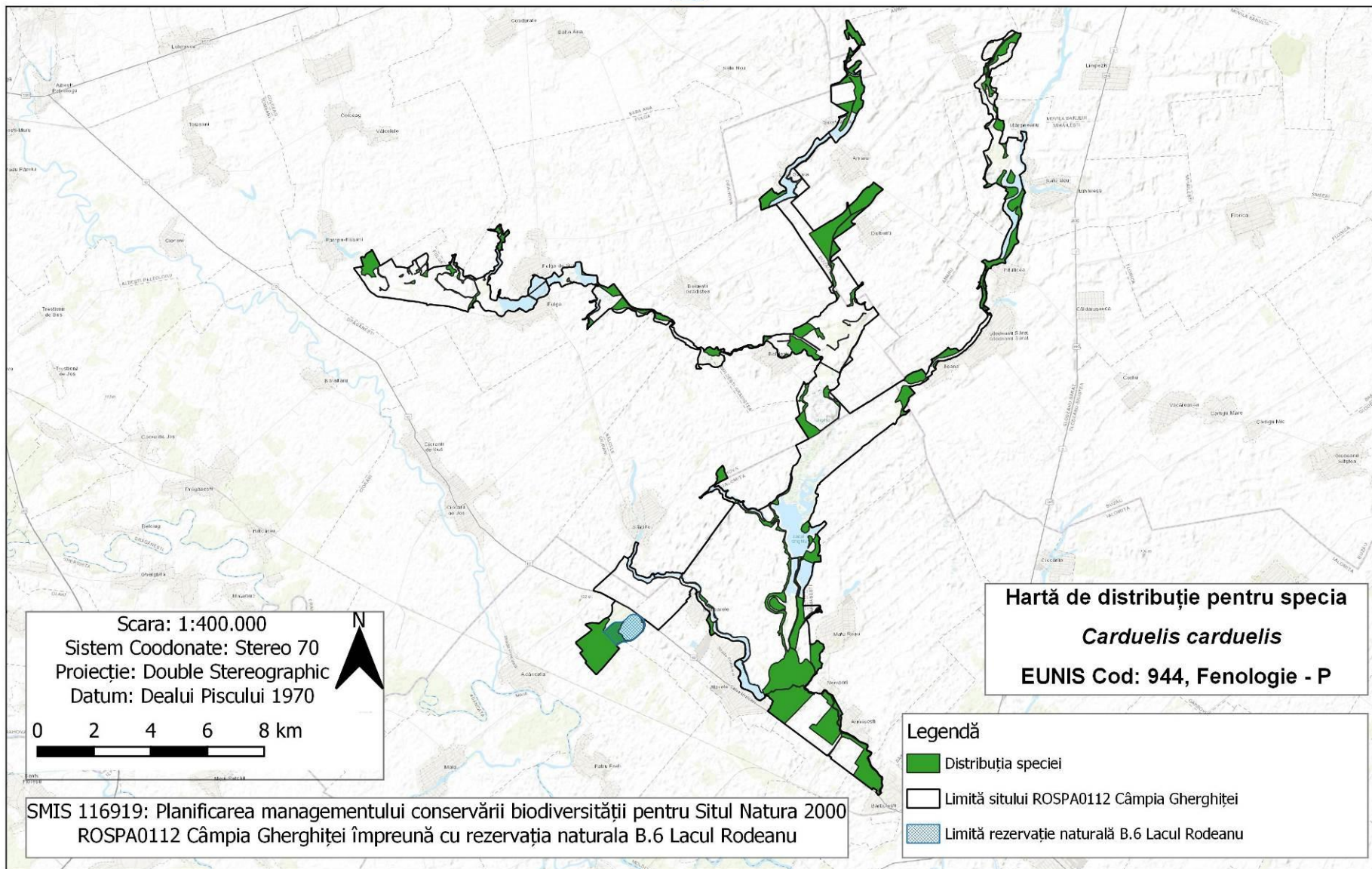
LINIILE EUROPANE



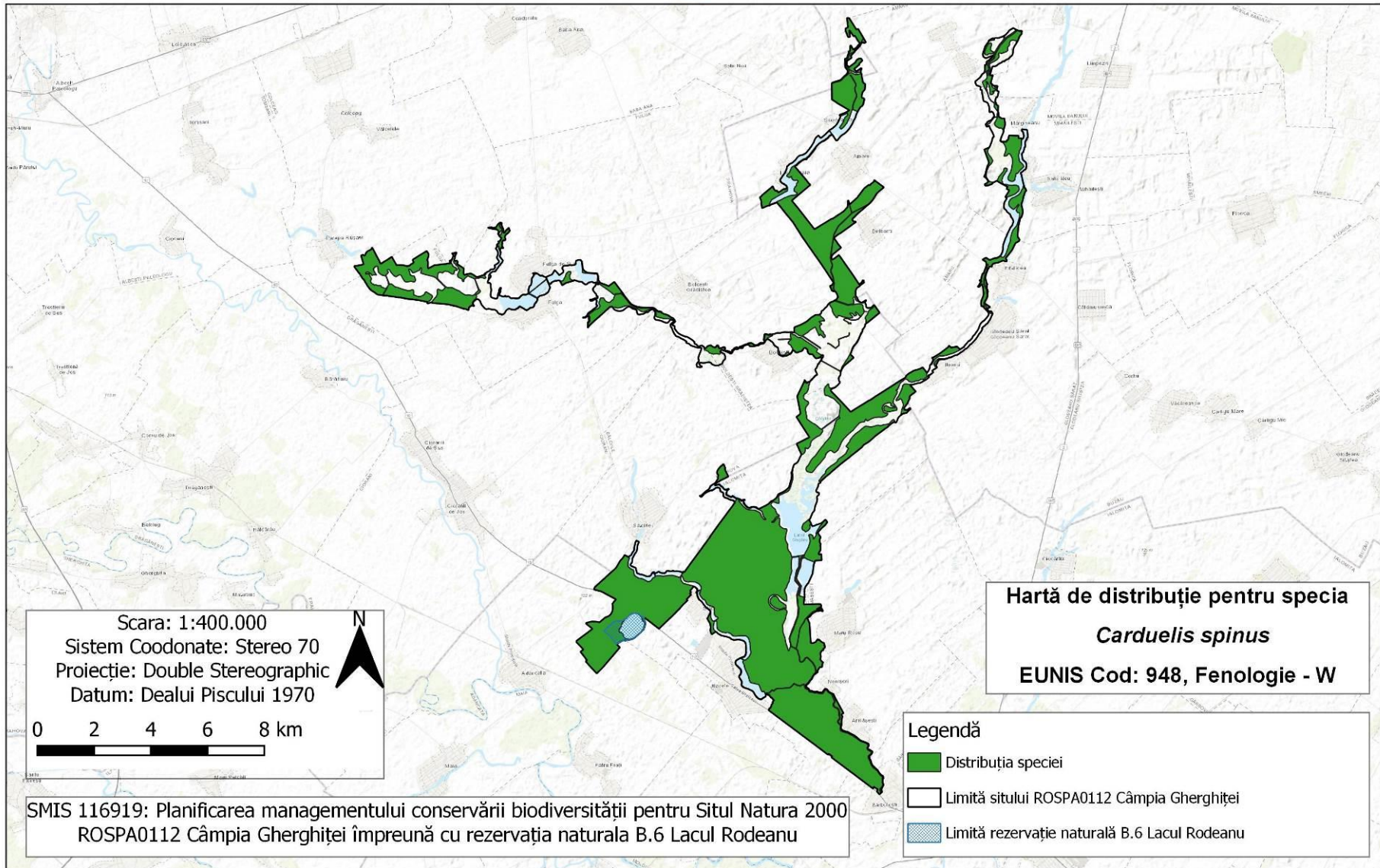
## Harta 2.10.59 – Harta distribuției speciei *Acanthis cannabina*



## Harta 2.10.60 – Harta distribuției speciei *Carduelis carduelis*



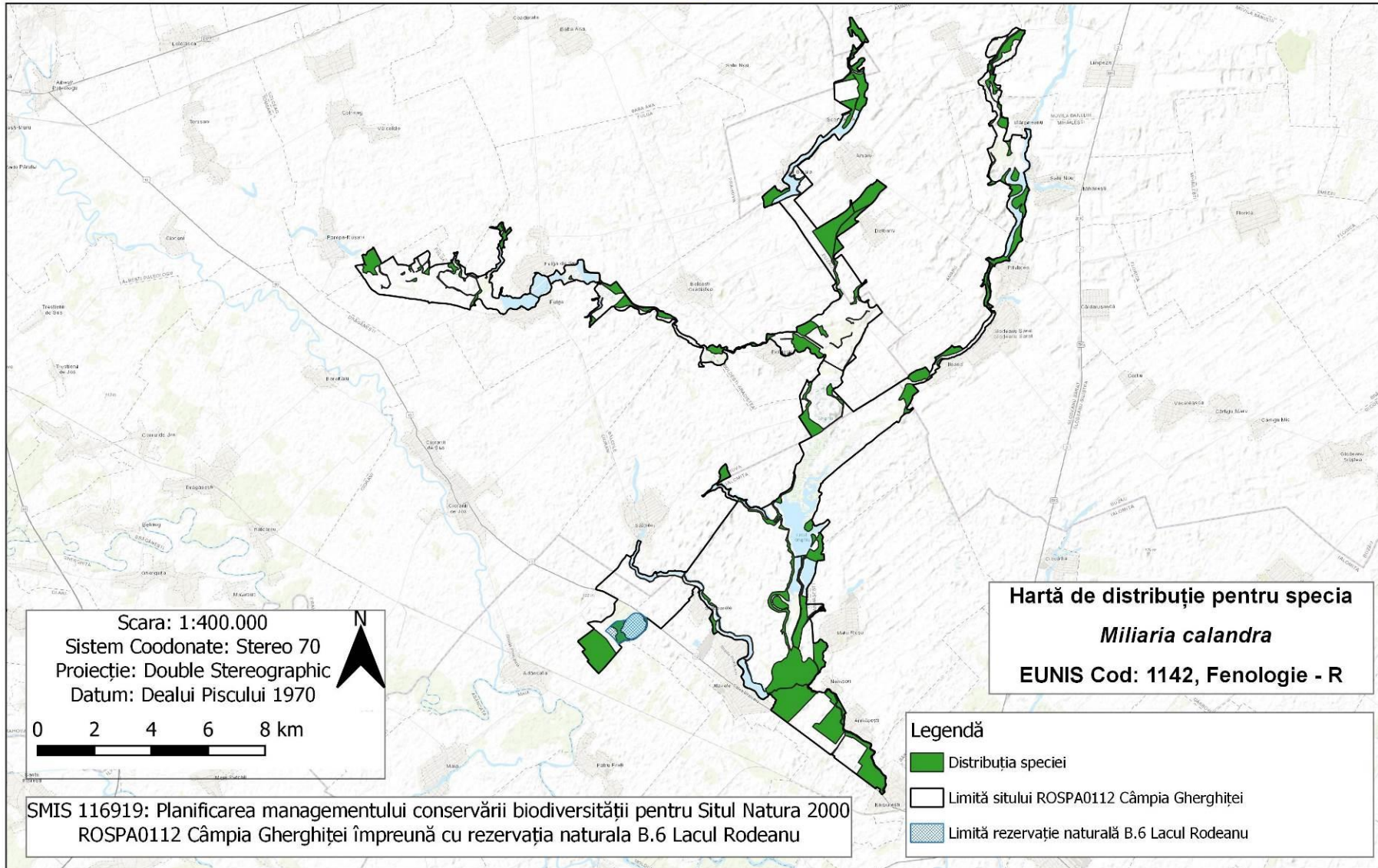
## Harta 2.10.61 – Harta distribuției speciei *Carduelis spinus*



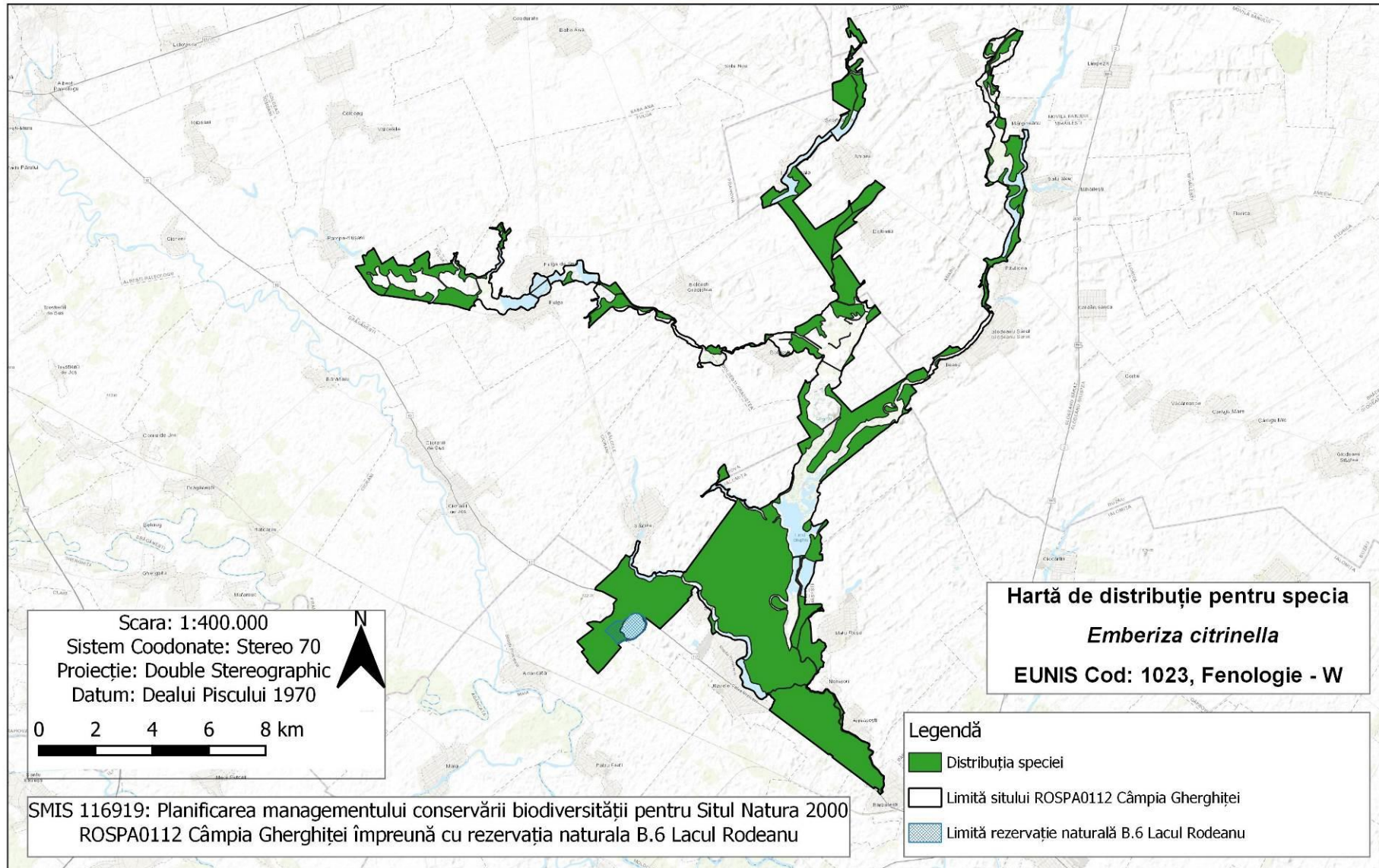
## Harta 2.10.62 – Harta distribuției speciei *Miliaria calandra*



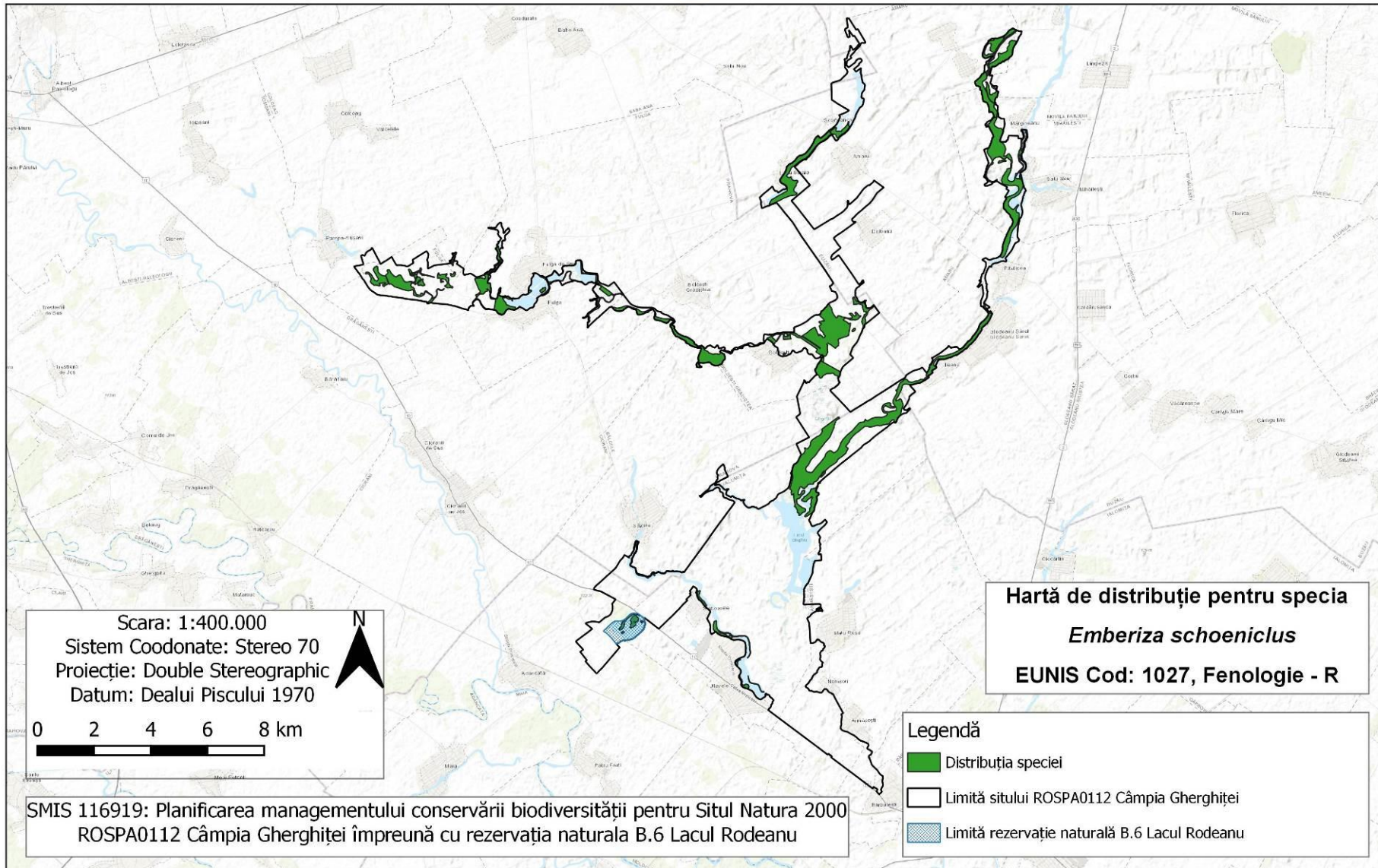
UNIUNEA EUROPEANĂ



## Harta 2.10.63 – Harta distribuției speciei *Emberiza citrinella*



## Harta 2.10.64 – Harta distribuției speciei *Emberiza schoeniclus*





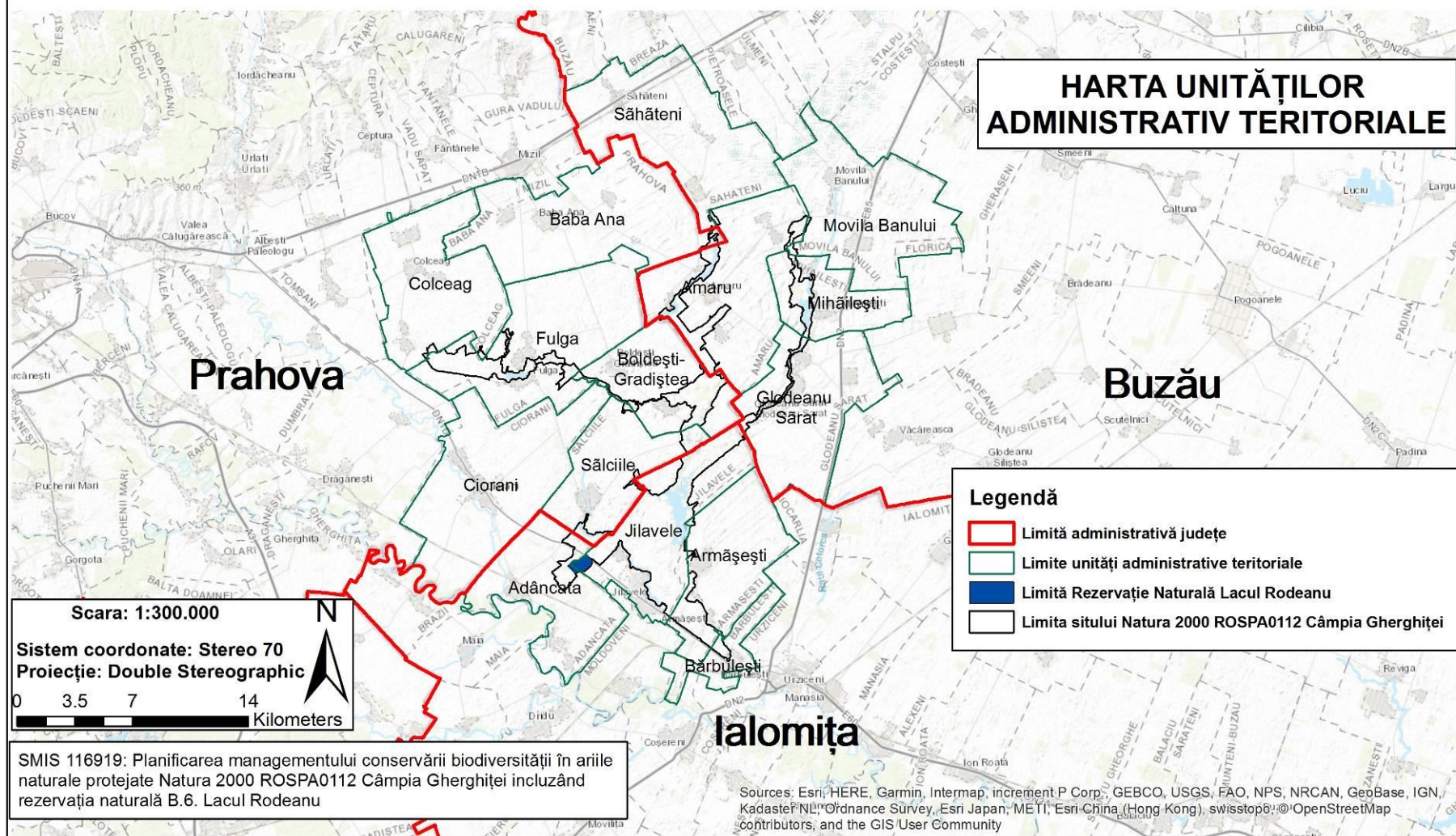
## Harta 2.11 Harta unităților administrativ teritoriale



UNIUNEA EUROPEANĂ



Instrumente Structurale  
2014-2020



## Harta 2.12. – Harta utilizării terenului

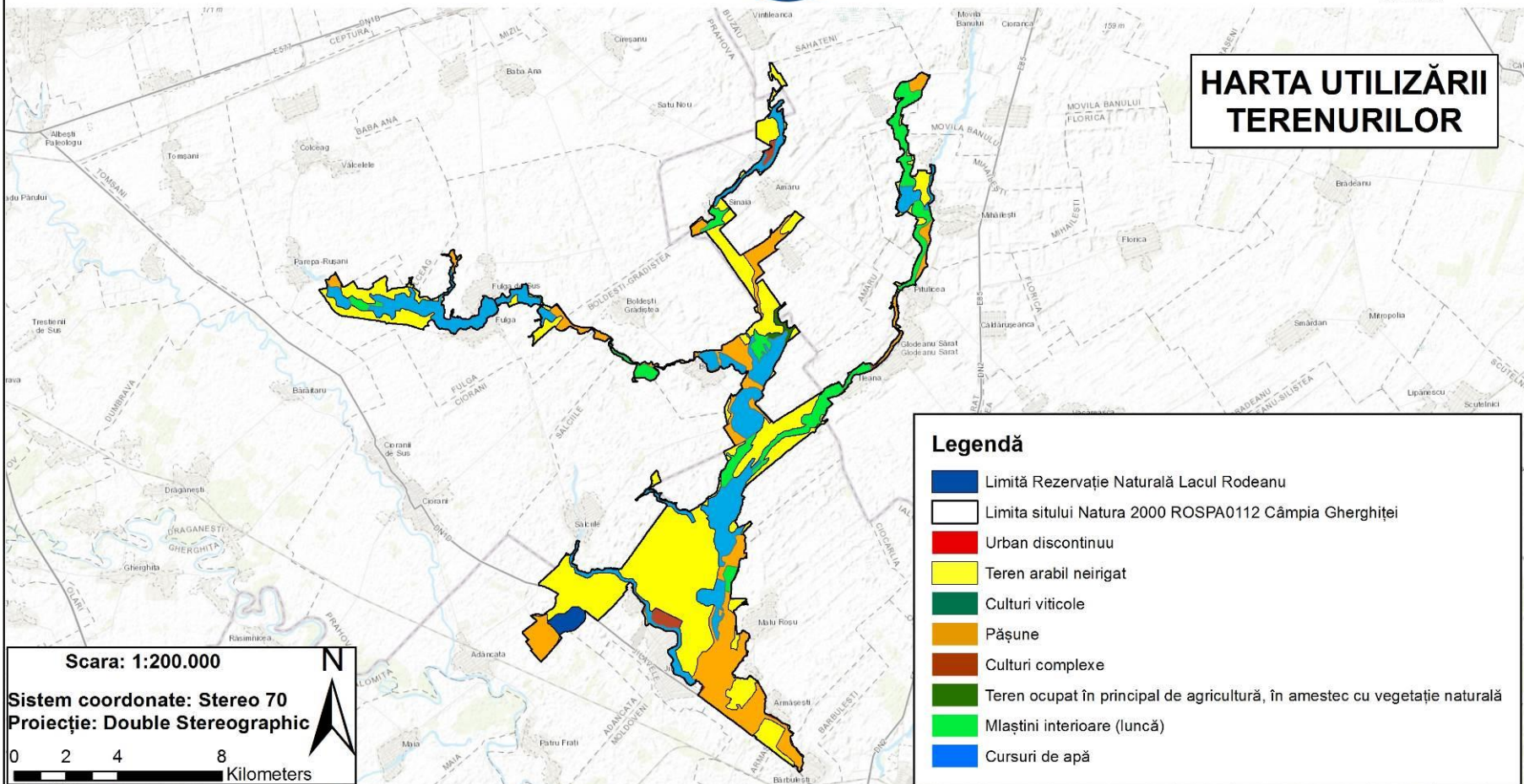


UNIUNEA EUROPEANĂ



Instrumente Structurale  
2014-2020

### HARTA UTILIZĂRII TERENURILOR



SMIS 116919: Planificarea managementului conservării biodiversității în ariile naturale protejate Natura 2000 ROSPA0112 Câmpia Gherghitei incluzând rezervația naturală B.6. Lacul Rodeanu

Sursa datelor: <https://land.copernicus.eu/pan-european/corine-land-cover/clc-2012>  
Sources: Esri, HERE, Garmin, Intermap, Incentiv P Corp., GEBCO, USGS, FAO, NPS, NRCAN, GeoBase, IGN, Kadaster NL, Ordnance Survey, Esri Japan, METI, Esri China (Hong Kong), swisstopo, © OpenStreetMap contributors, and the GIS User Community

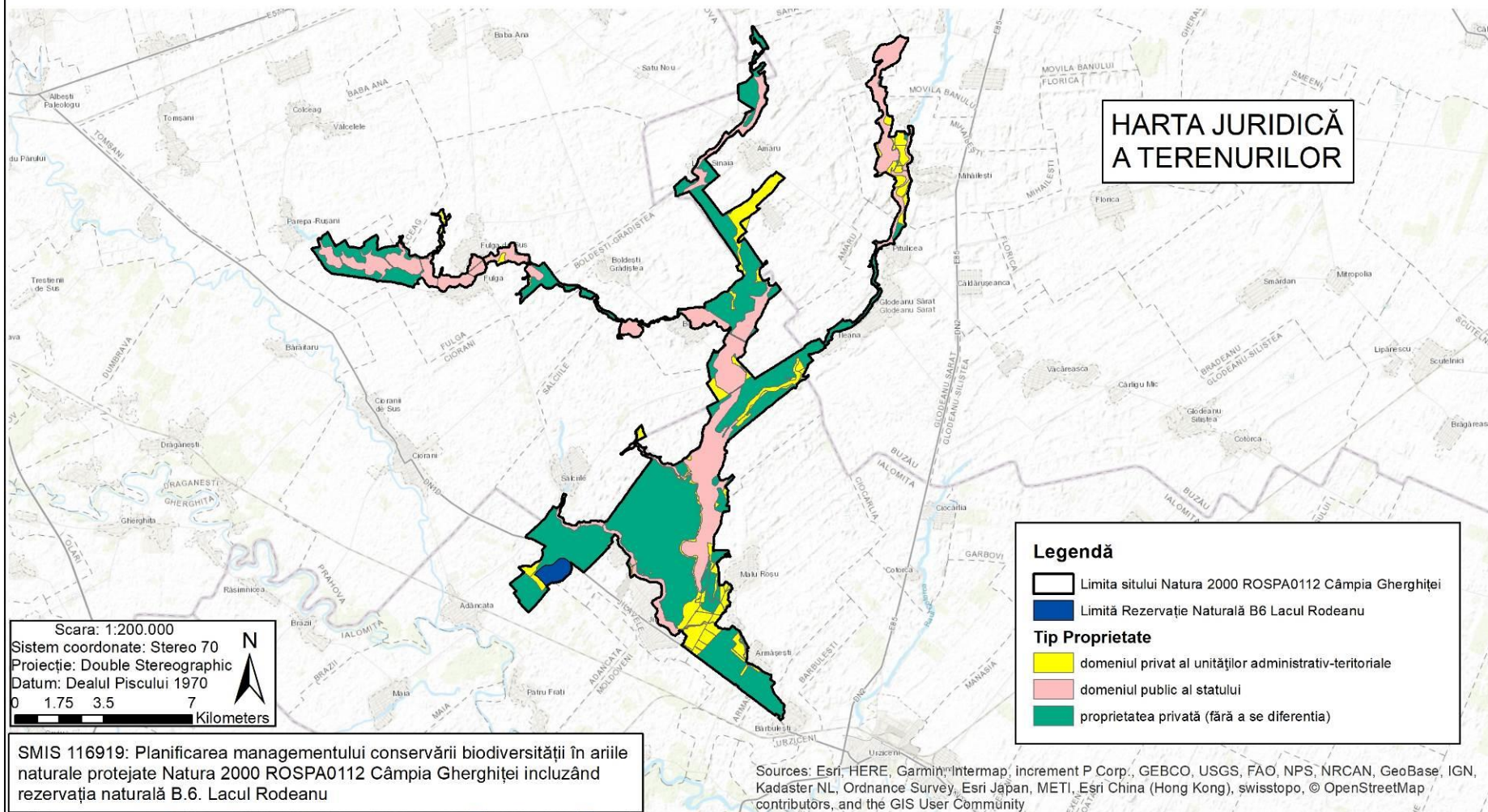
## Harta 2.13– Harta juridică a terenului



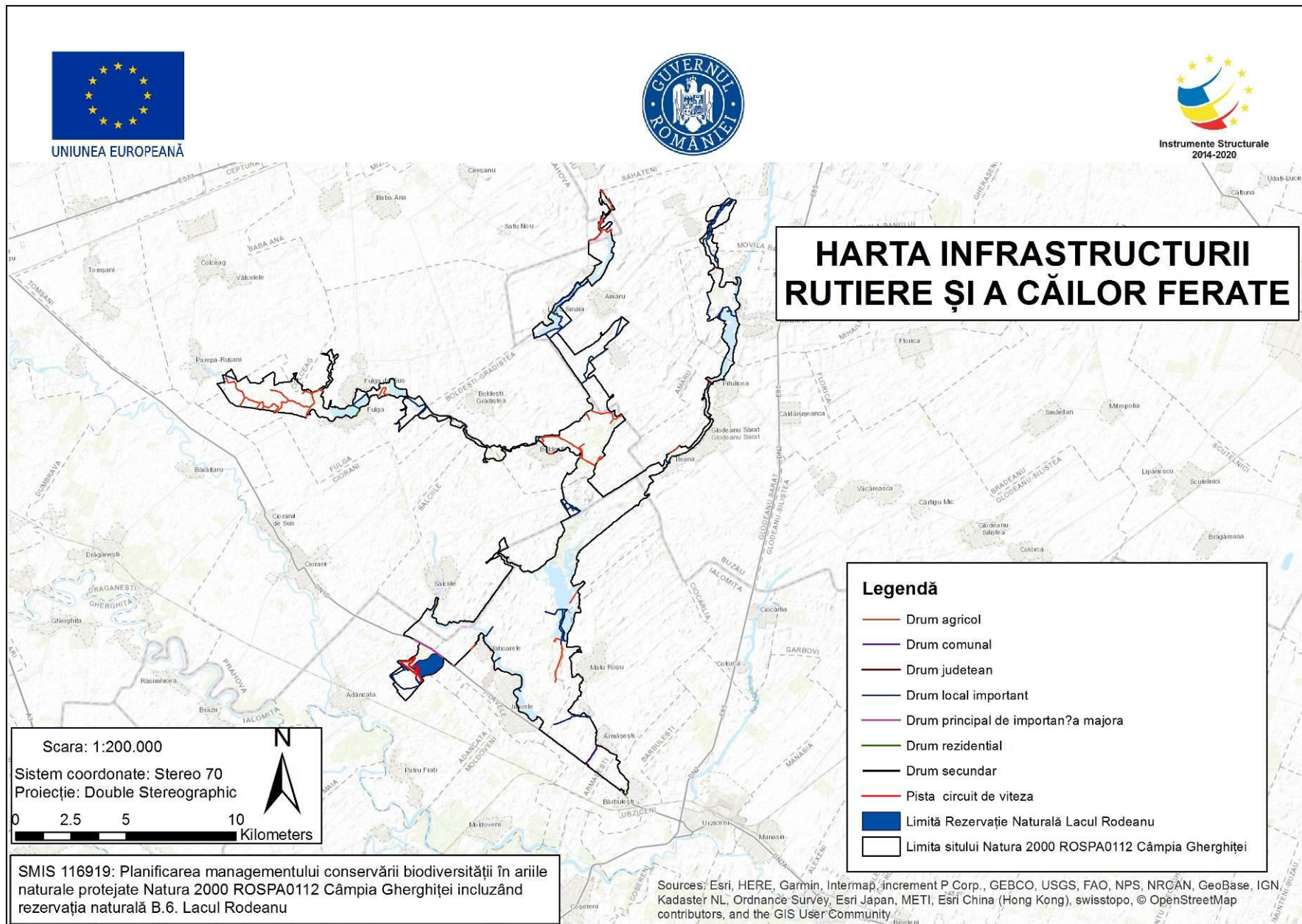
UNIUNEA EUROPEANĂ



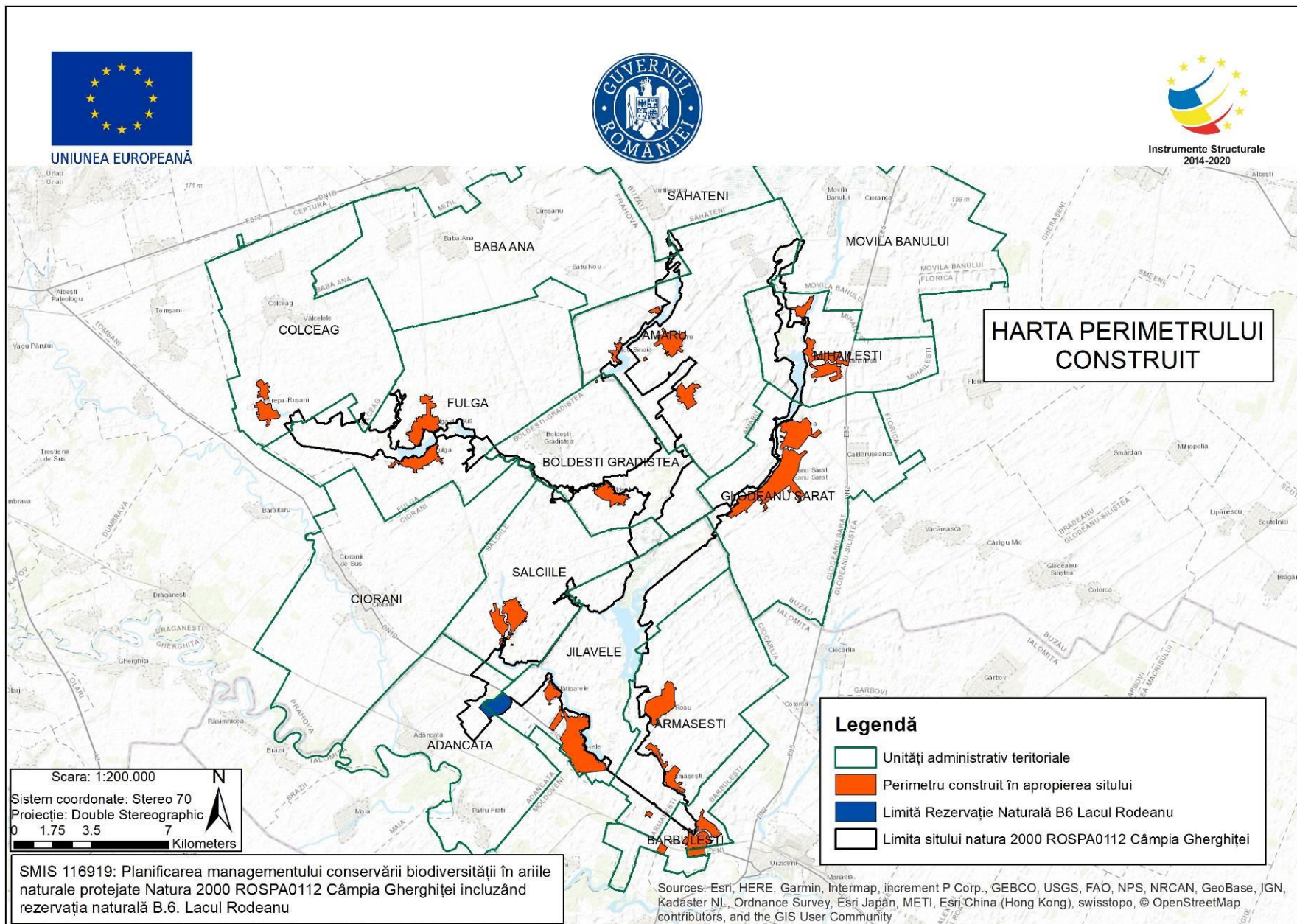
Instrumente Structurale  
2014-2020



## Harta 2.14 – Harta infrastructurii rutiere și căilor ferate



## Harta 2.15 – Harta privind perimetrul construit al localităților



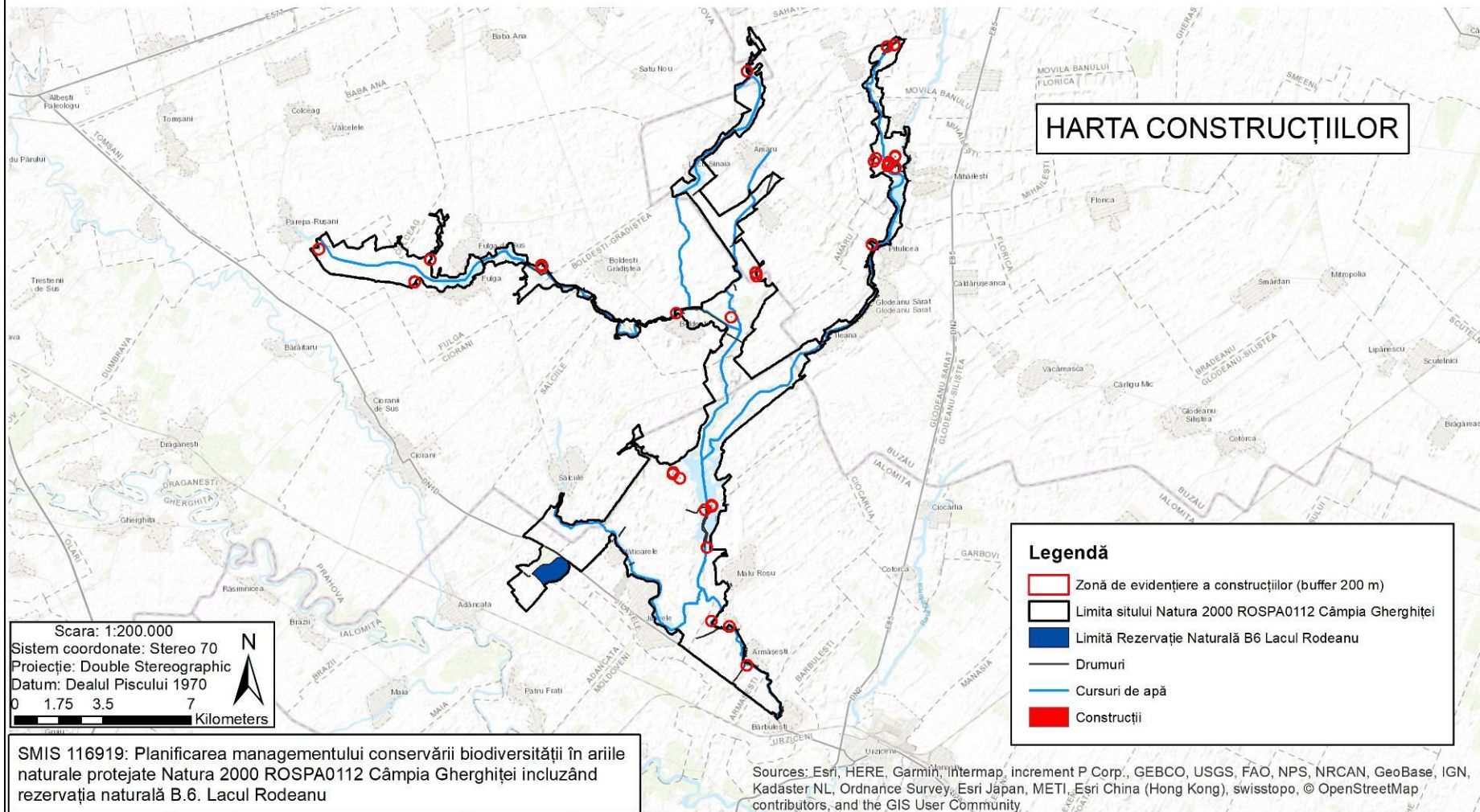
## Harta 2.16 – Harta construcțiilor



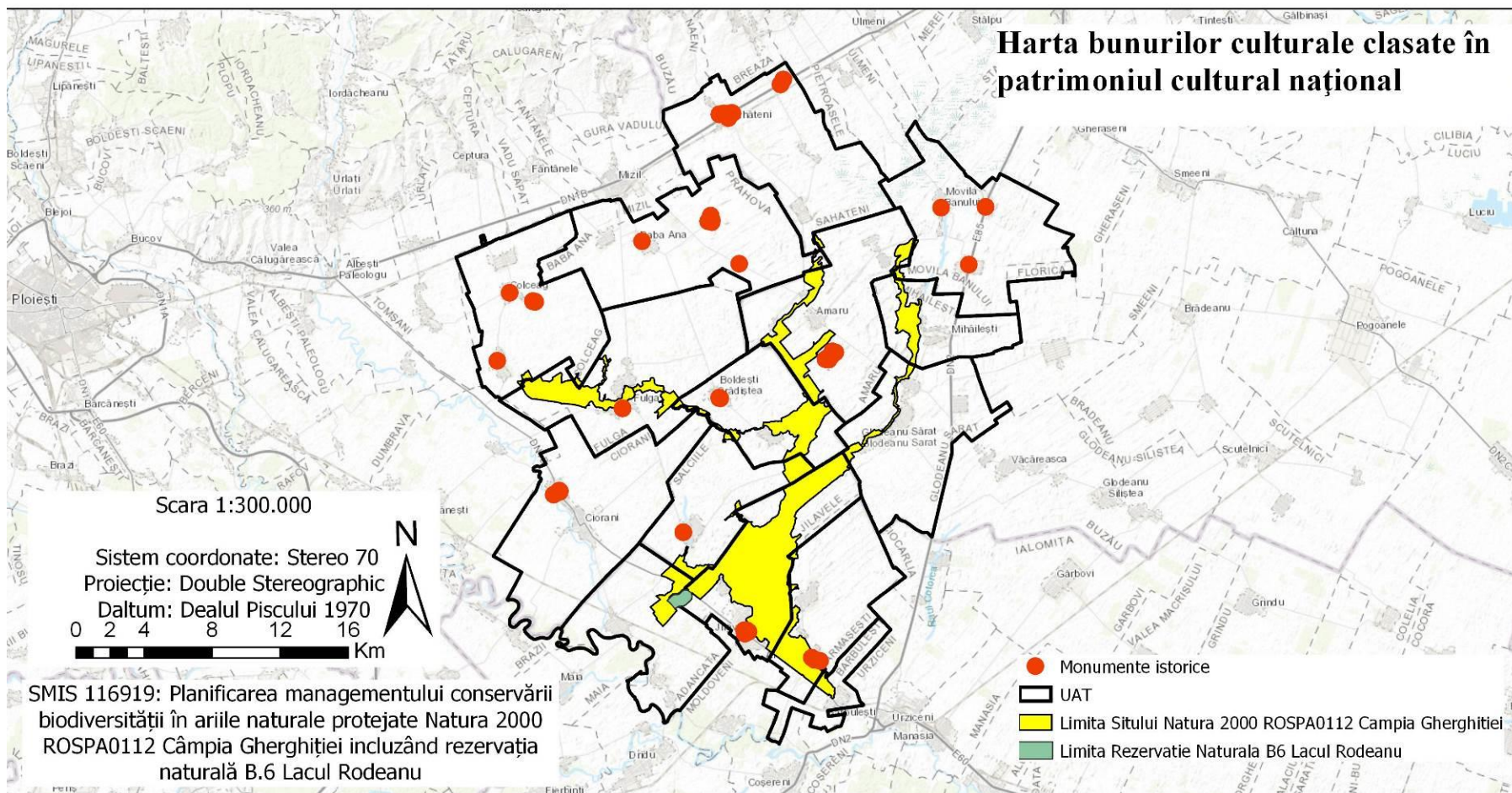
UNIUNEA EUROPEANĂ



Instrumente Structurale  
2014-2020



## Harta 2.17– Harta bunurilor culturale clasate în patrimoniul cultural național



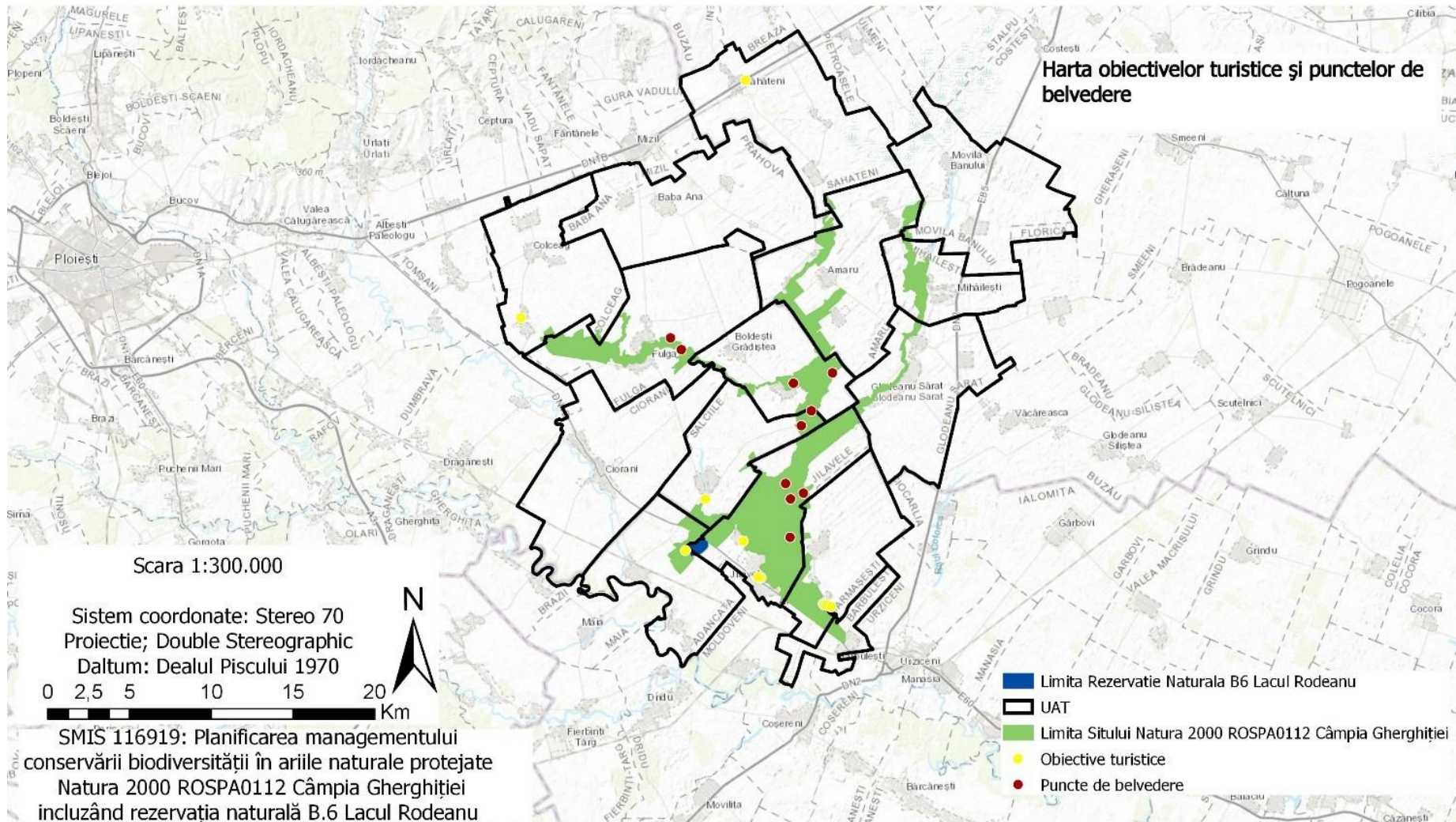
## Harta 2.18 – Harta obiectivelor turistice și punctelor de belvedere



UNIUNEA EUROPEANĂ



Instrumente Structurale  
2014-2020





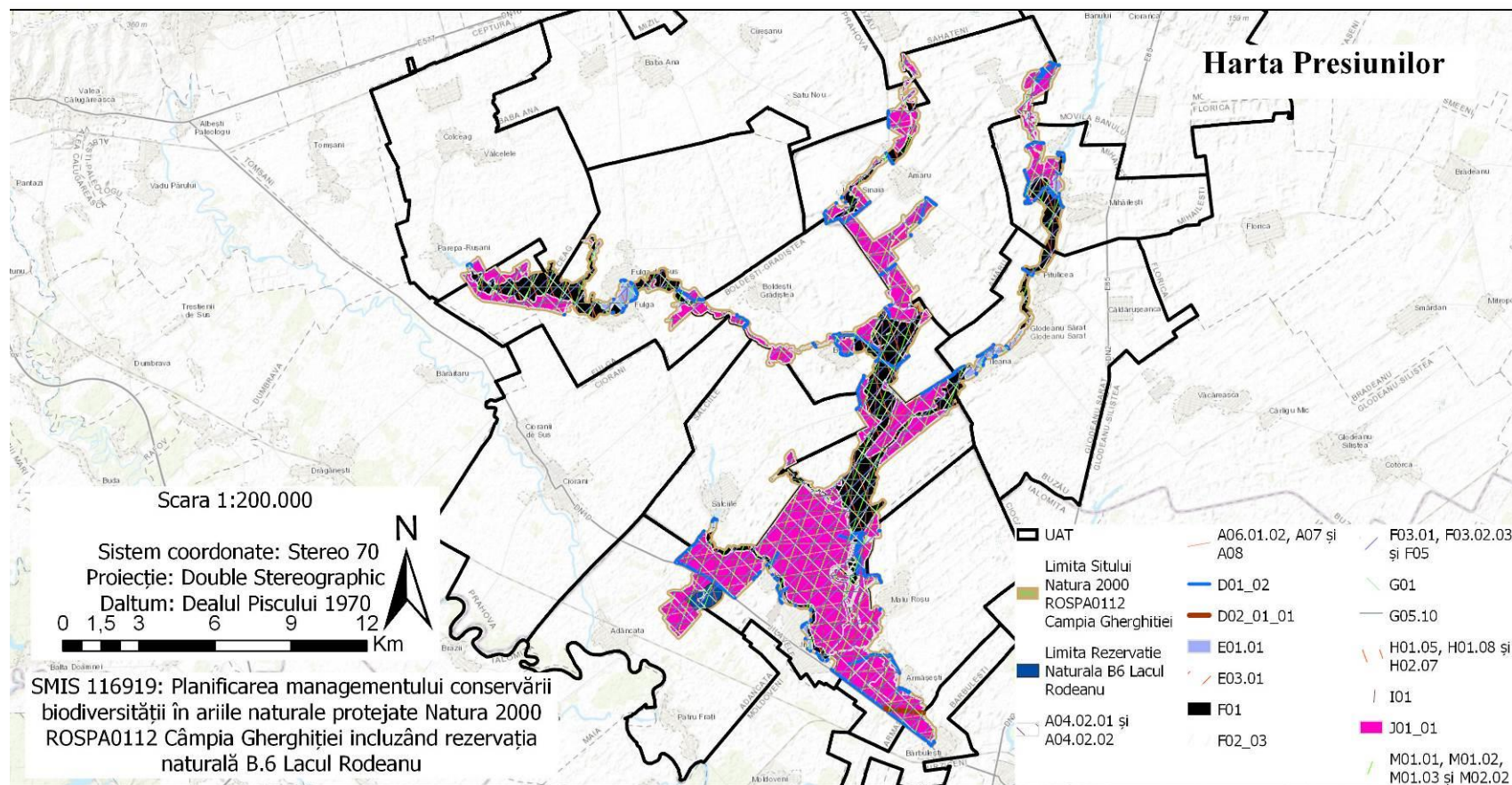
## Harta 2.19. Harta presiunilor la nivelul ariilor naturale protejate



UNIUNEA EUROPEANĂ



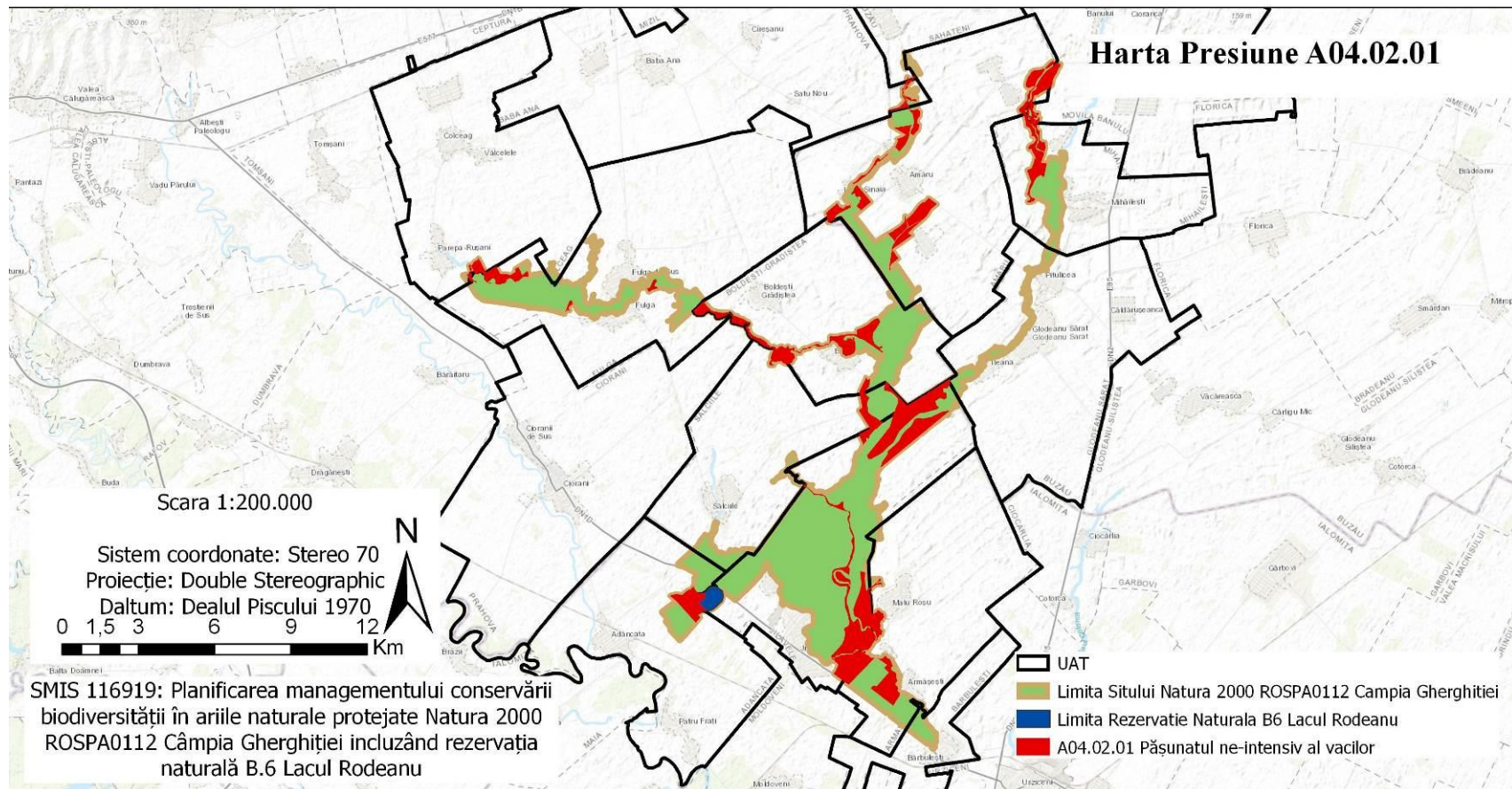
Instrumente Structurale  
2014-2020



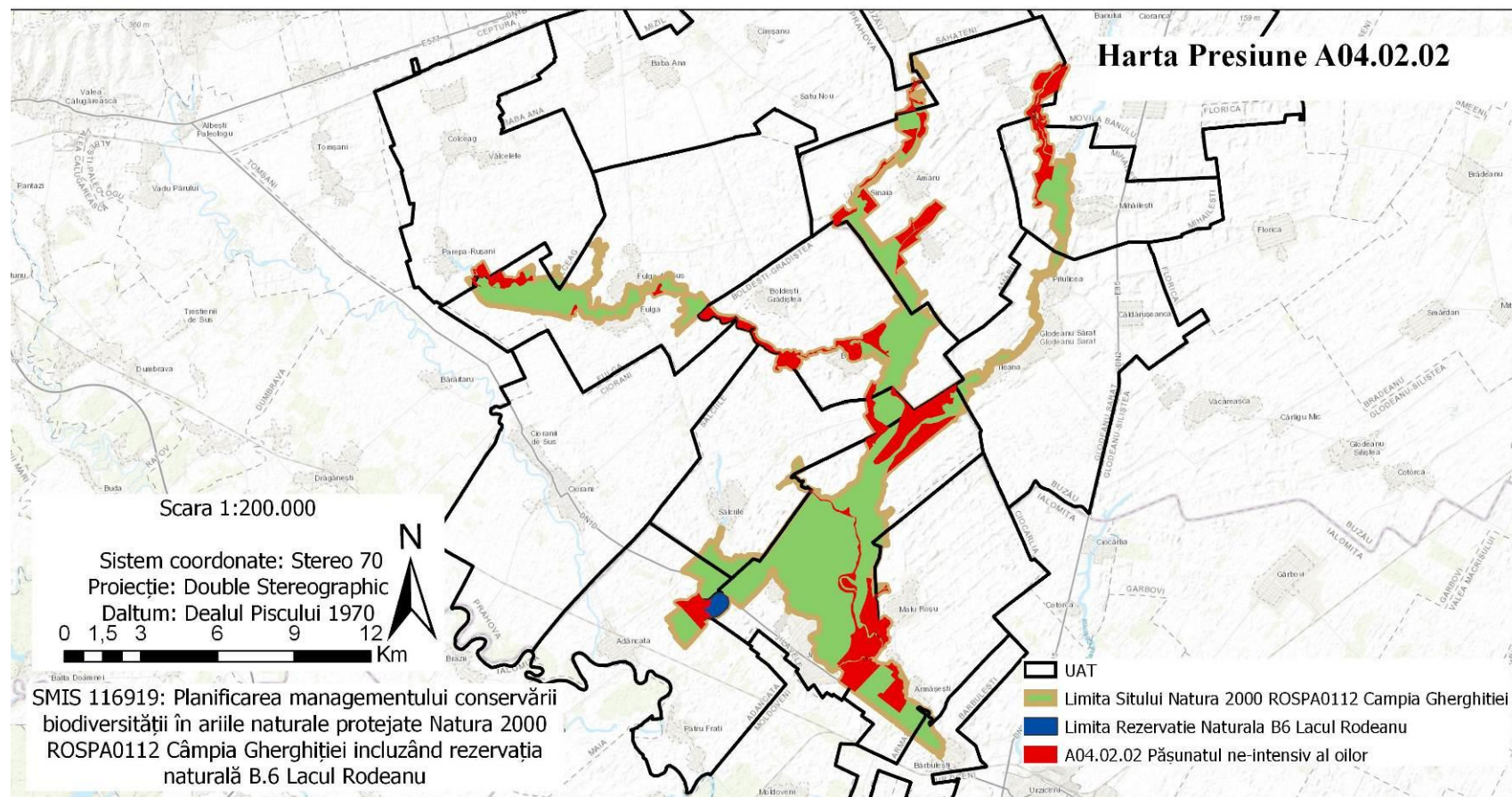
## Harta 2.19.1 Harta presiunii A04.02.01 la nivelul ariilor naturale protejate



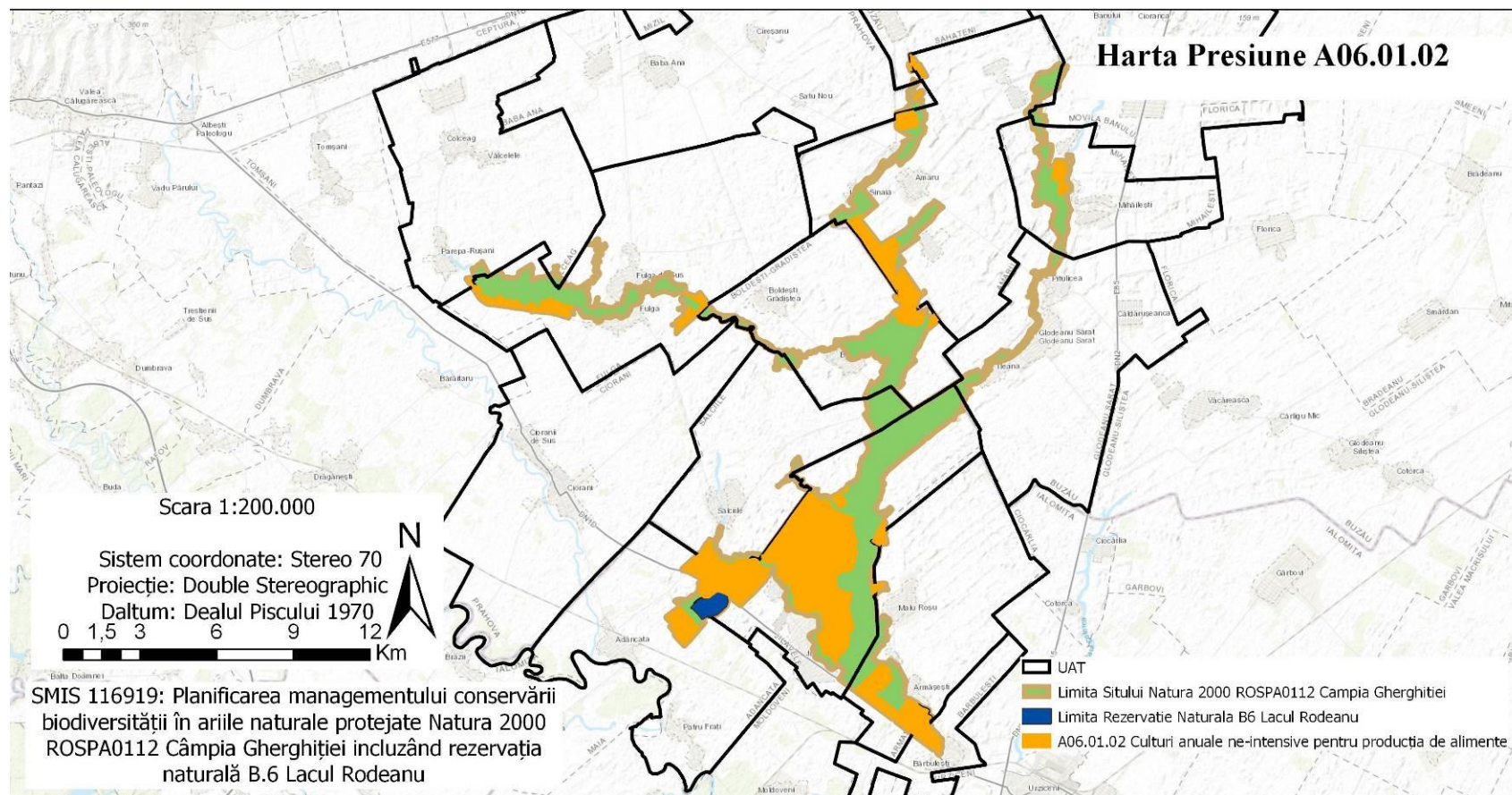
Instrumente Structurale  
2014-2020



## Harta 2.19.2 Harta presiunii A04.02.02 la nivelul ariilor naturale protejate



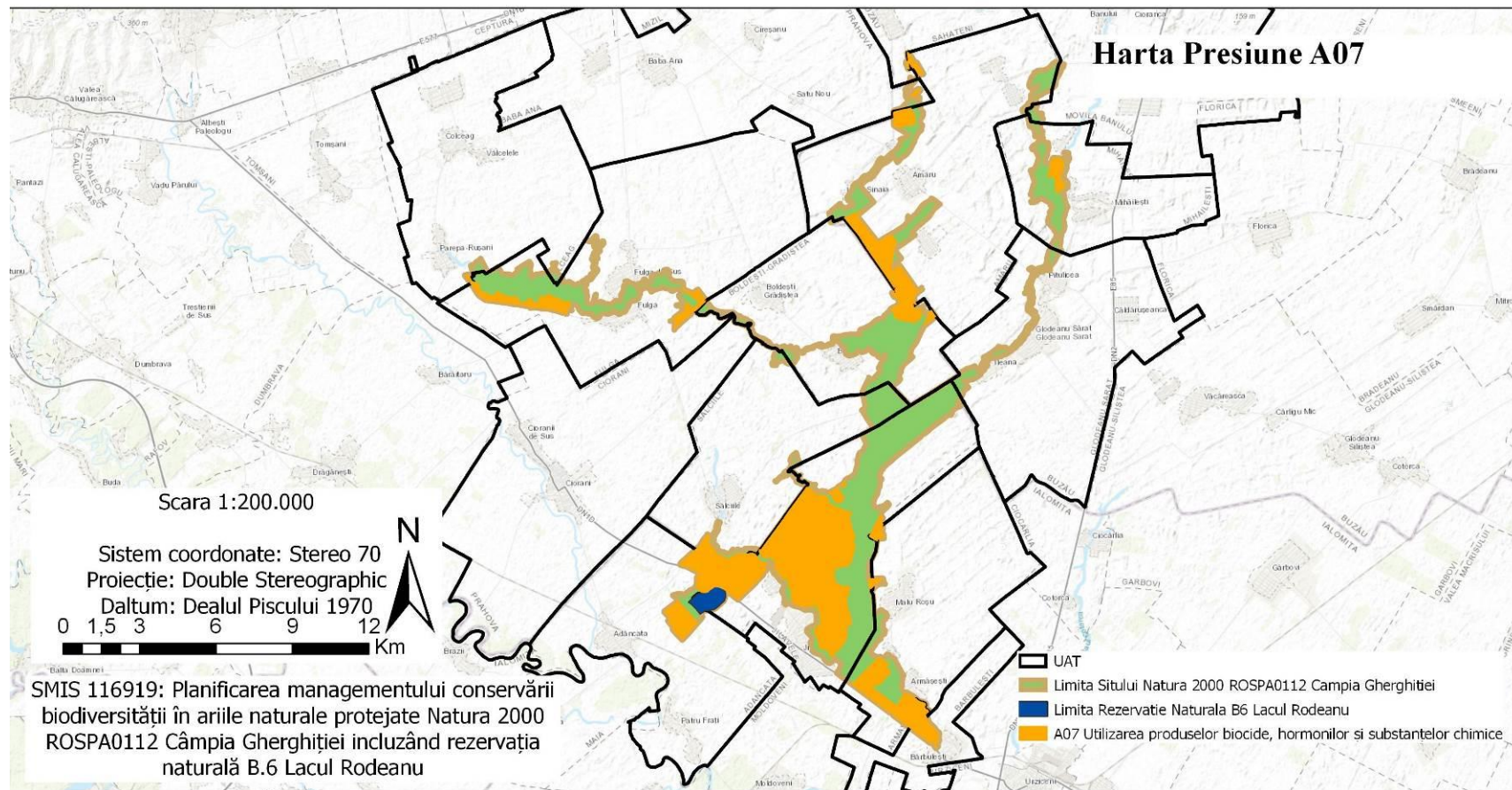
## Harta 2.19.3 Harta presiunii A06.01.02 la nivelul ariilor naturale protejate



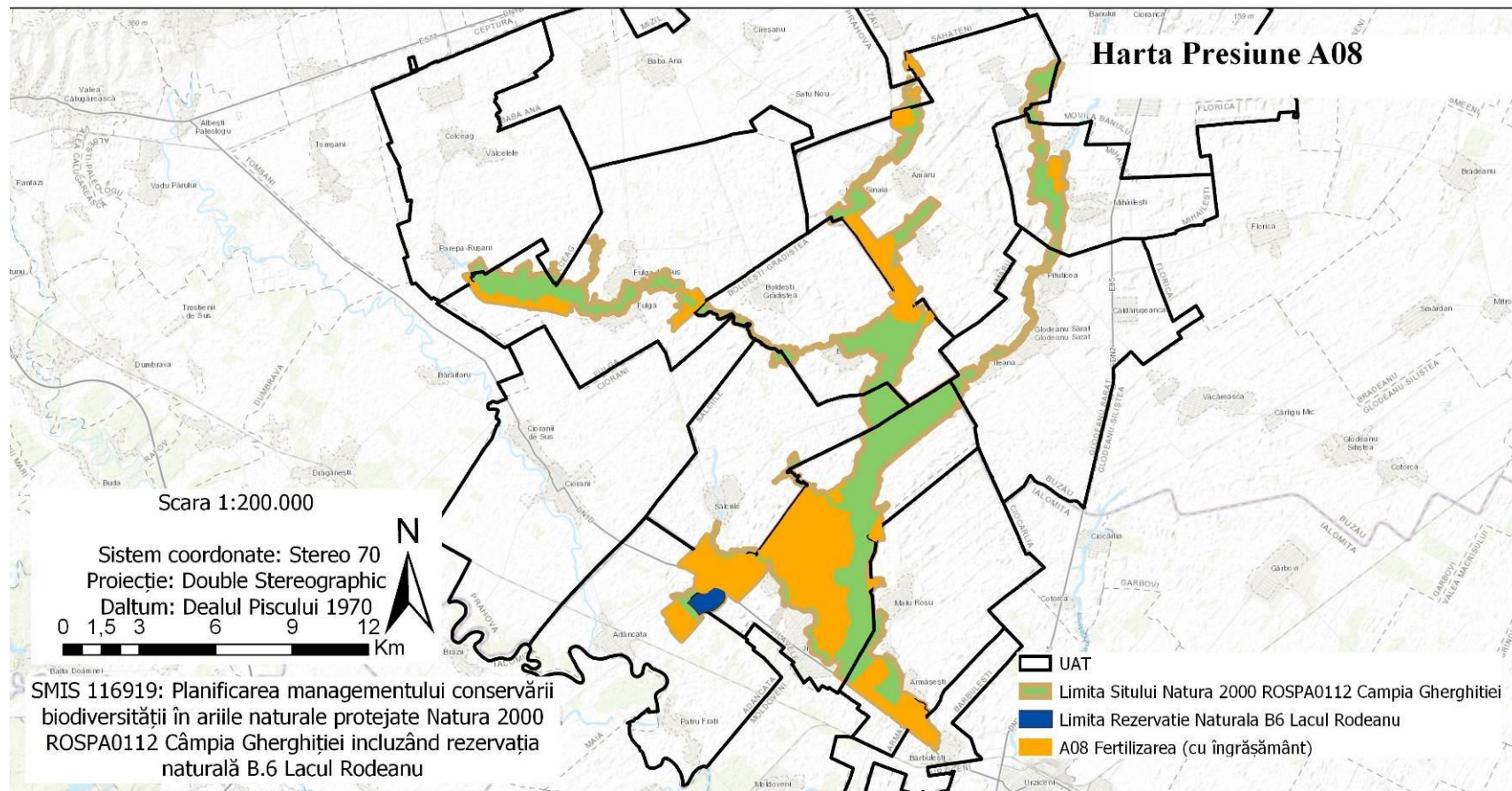
## Harta 2.19.4 Harta presiunii A07 la nivelul arilor naturale protejate



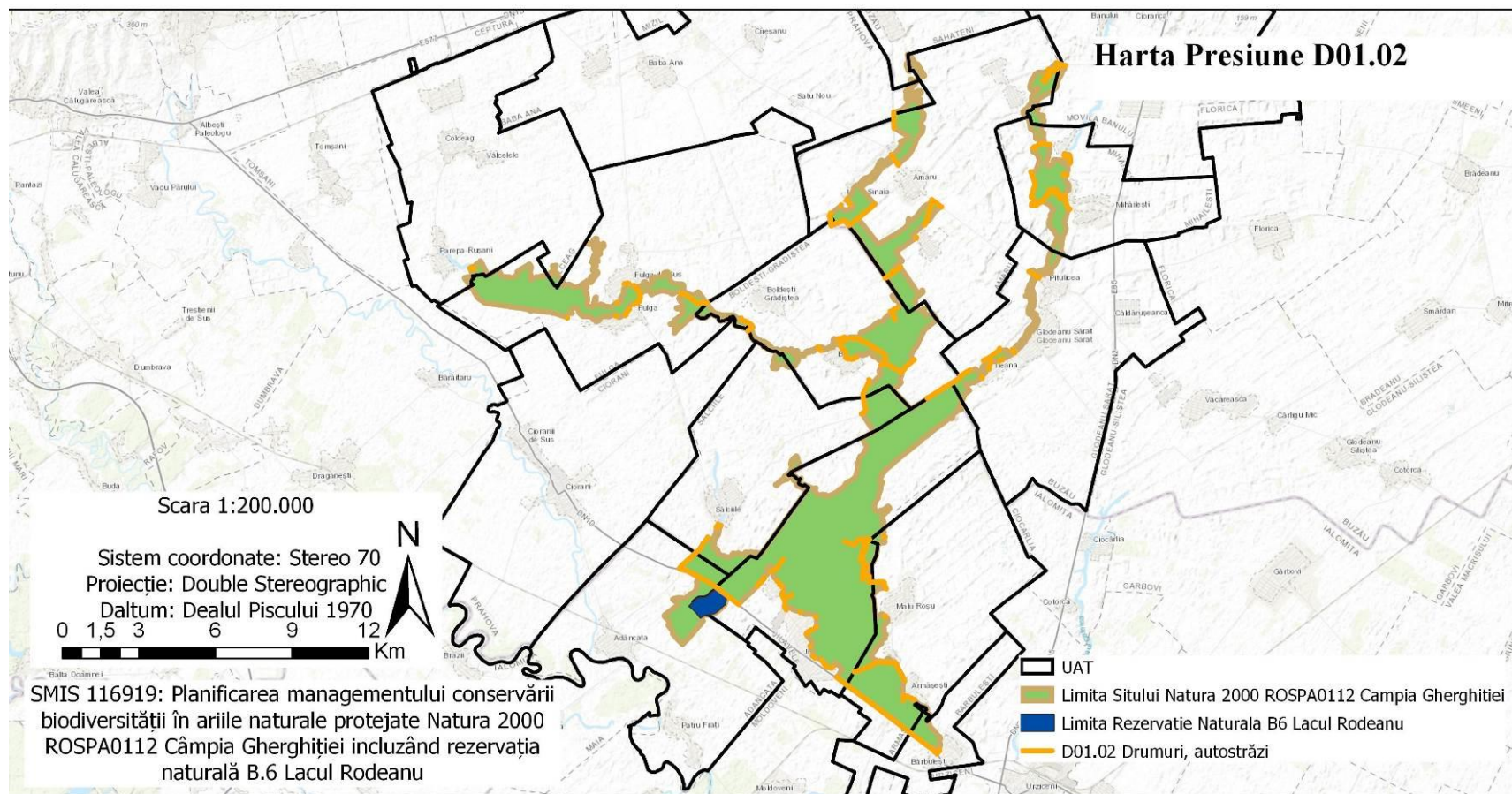
Instrumente Structurale  
2014-2020



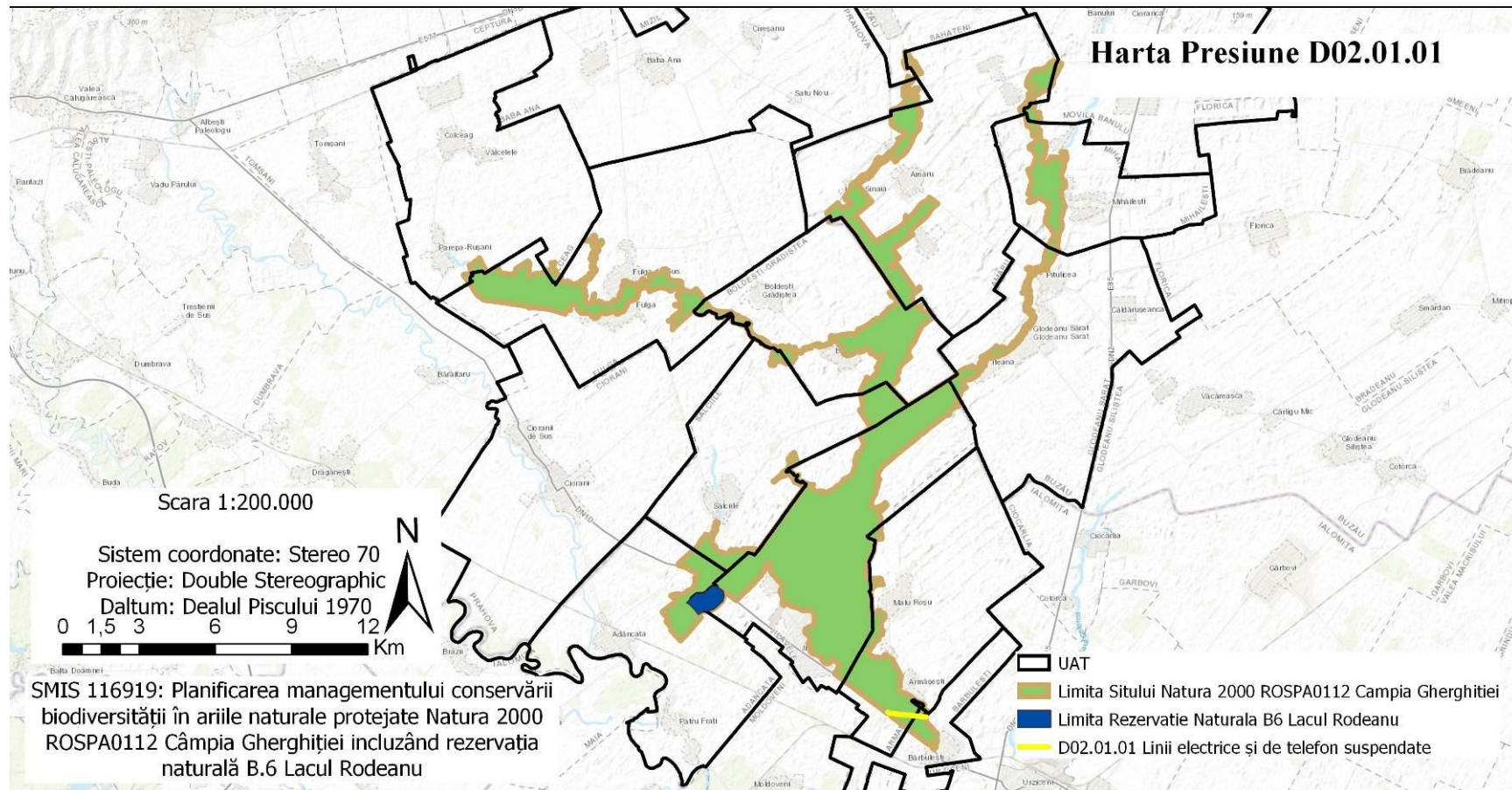
## Harta 2.19.5 Harta presiunii A08 la nivelul arilor naturale protejate



## Harta 2.19.6 Harta presiunii D01.02 la nivelul ariilor naturale protejate

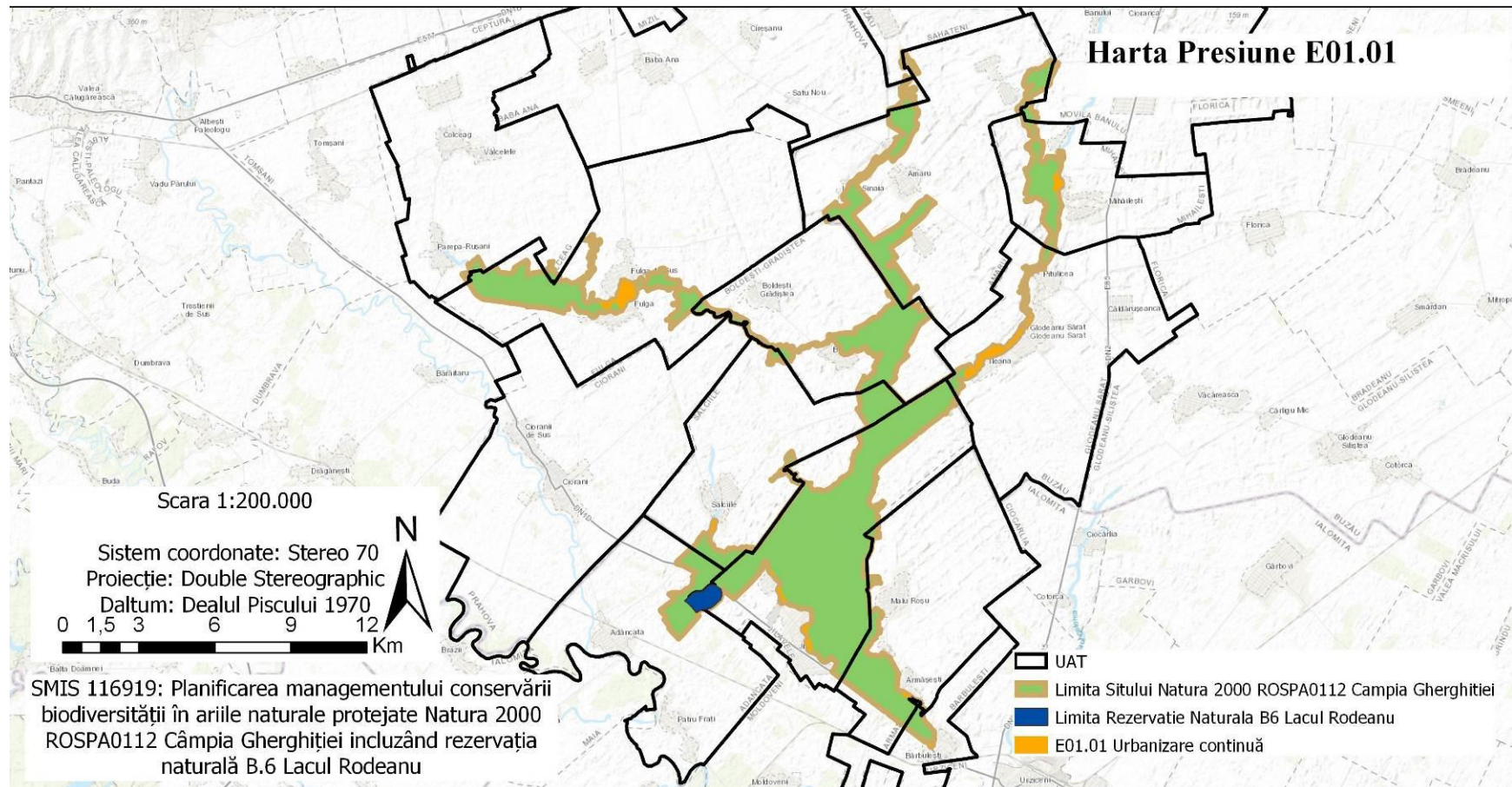


## Harta 2.19.7 Harta presiunii D02.01.01 la nivelul ariilor naturale protejate





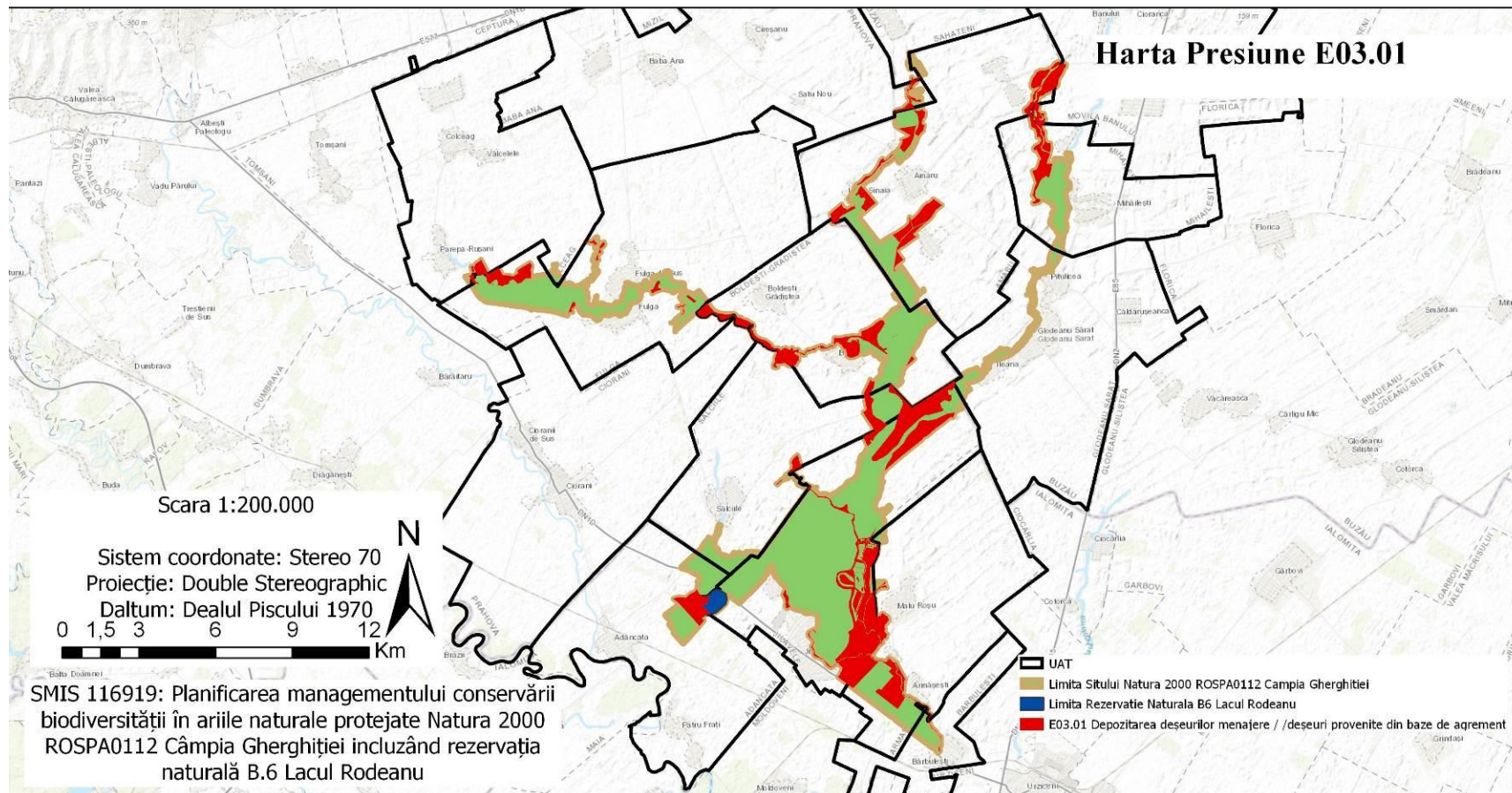
## Harta 2.19.8 Harta presiunii E01.01 la nivelul ariilor naturale protejate



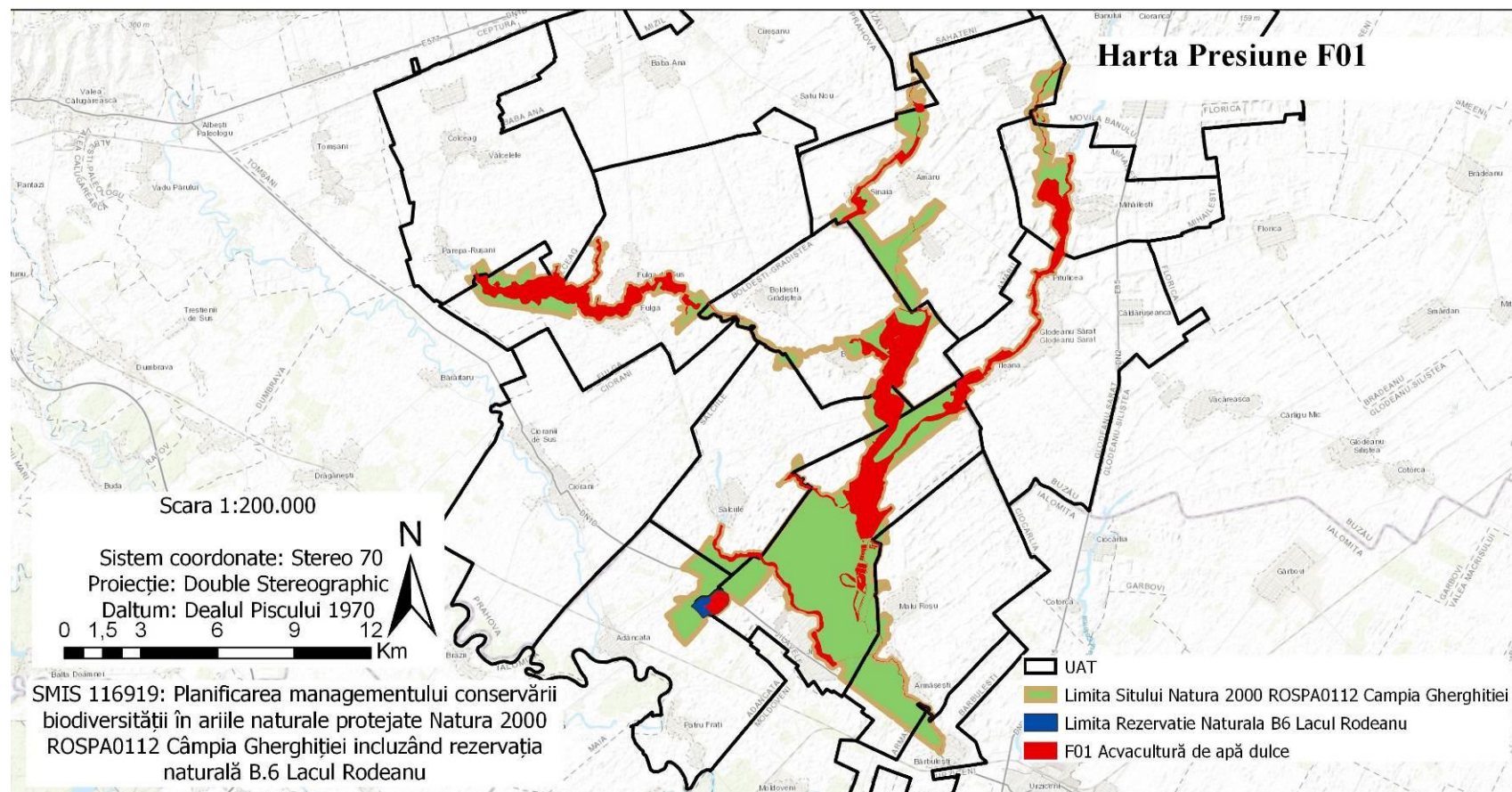
## Harta 2.19.9 Harta presiunii E03.01 la nivelul ariilor naturale protejate



Instrumente Structurale  
2014-2020



## Harta 2.19.10 Harta presiunii F01 la nivelul ariilor naturale protejate



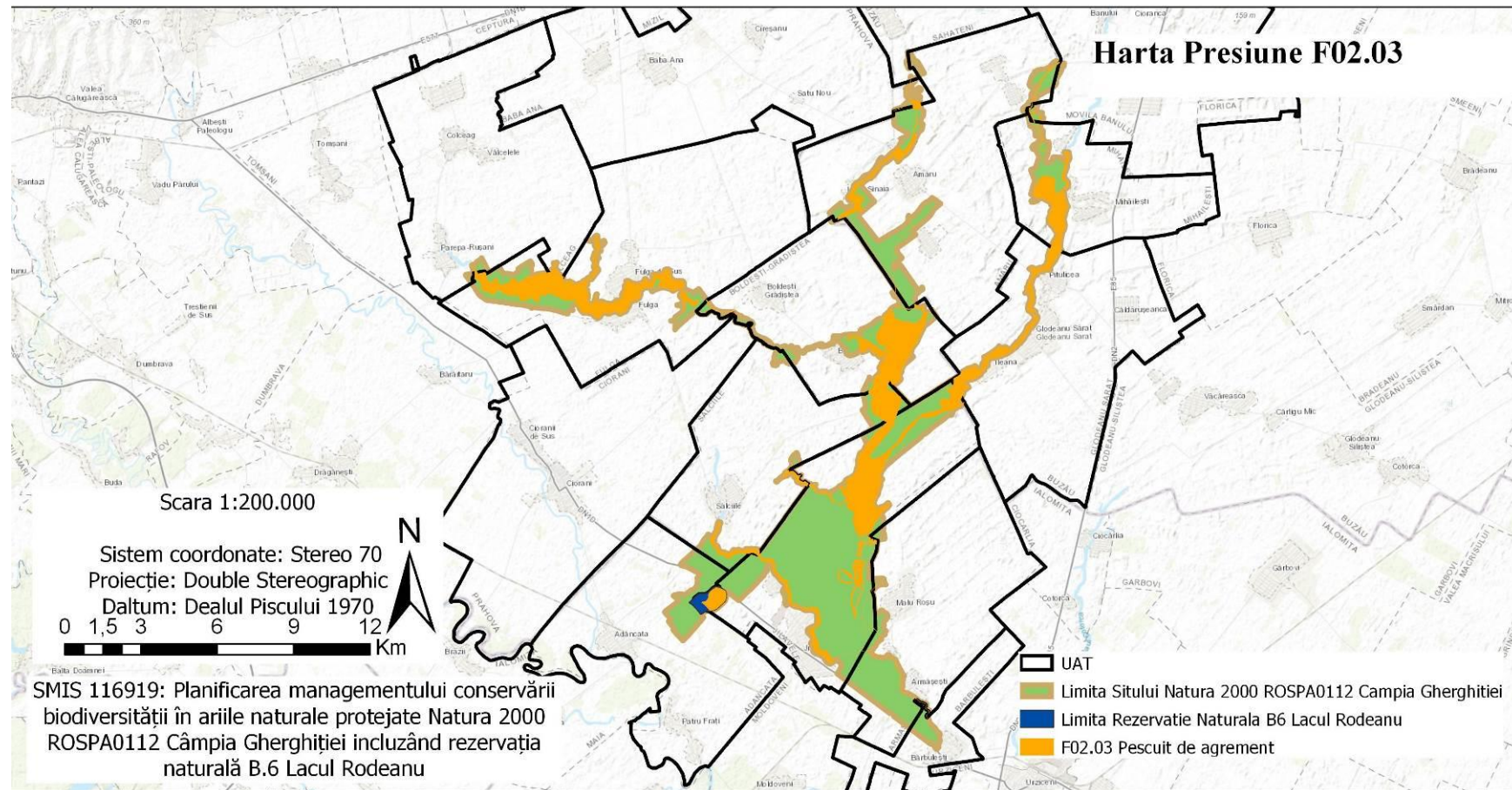
## Harta 2.19.11 Harta presiunii F02.03 la nivelul ariilor naturale protejate



UNIUNEA EUROPEANĂ



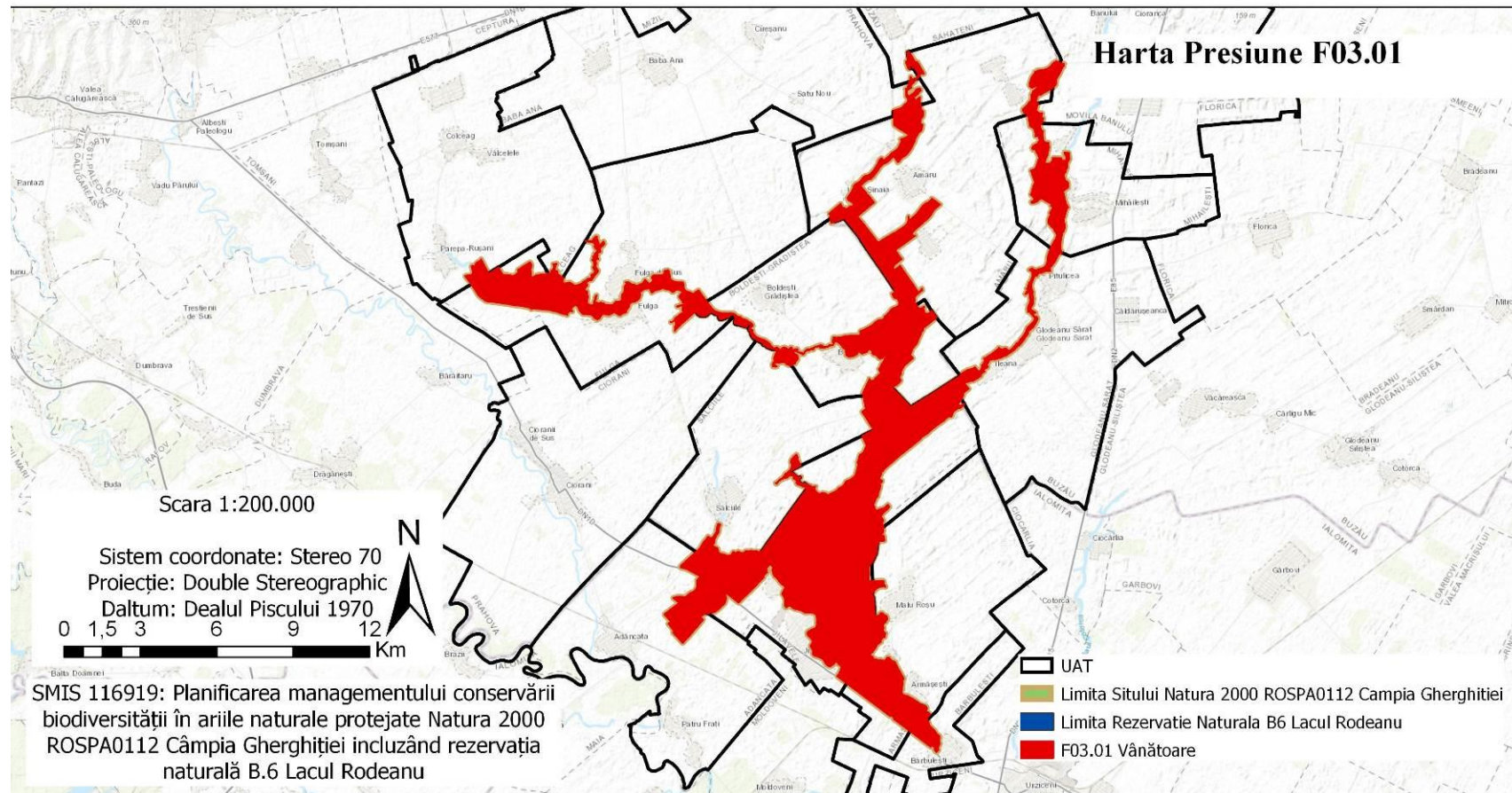
Instrumente Structurale  
2014-2020



## Harta 2.19.12 Harta presiunii D03.01 la nivelul ariilor naturale protejate



Instrumente Structurale  
2014-2020



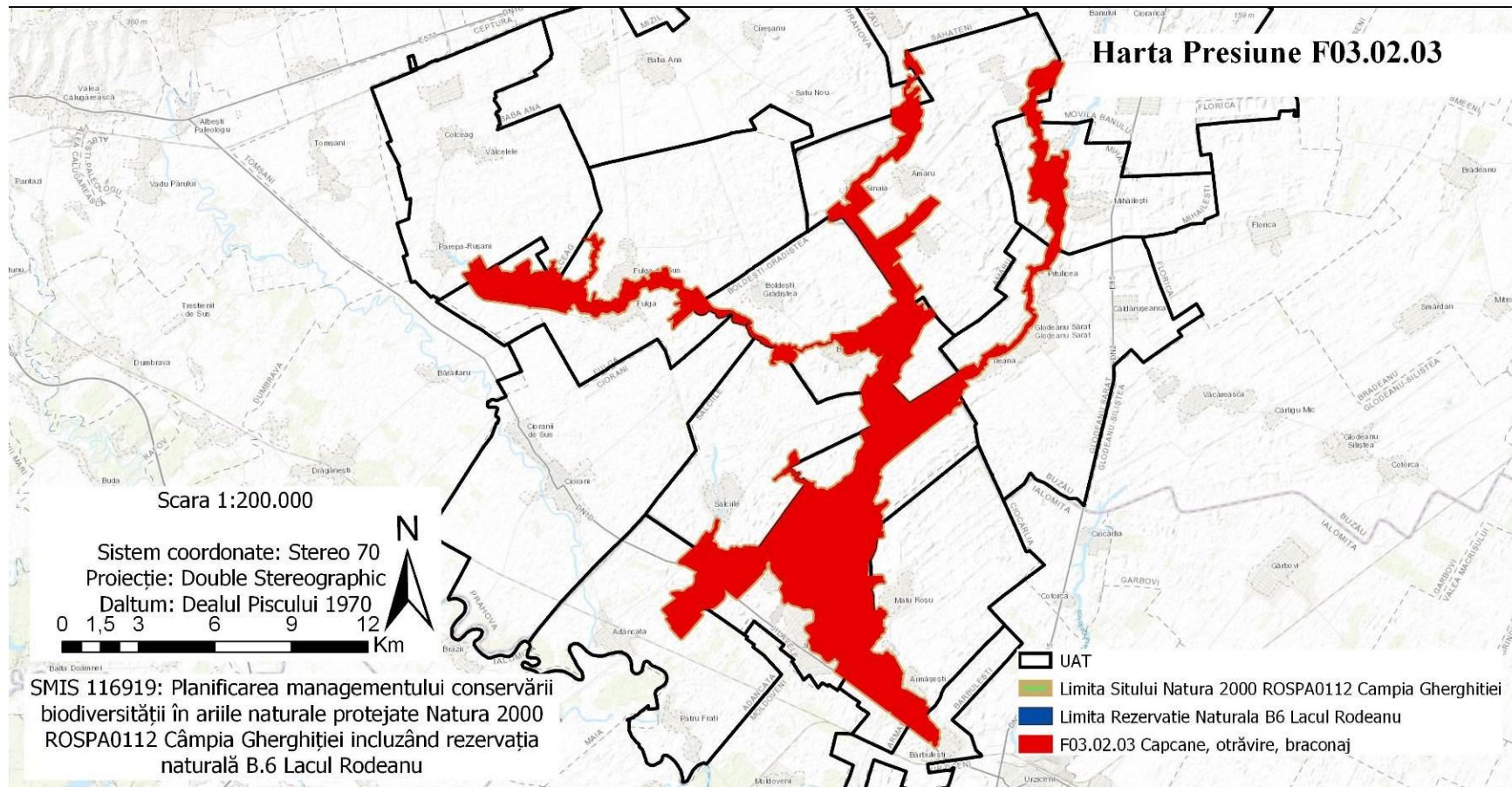
## Harta 2.19.13 Harta presiunii F03.02.03 la nivelul arilor naturale protejate



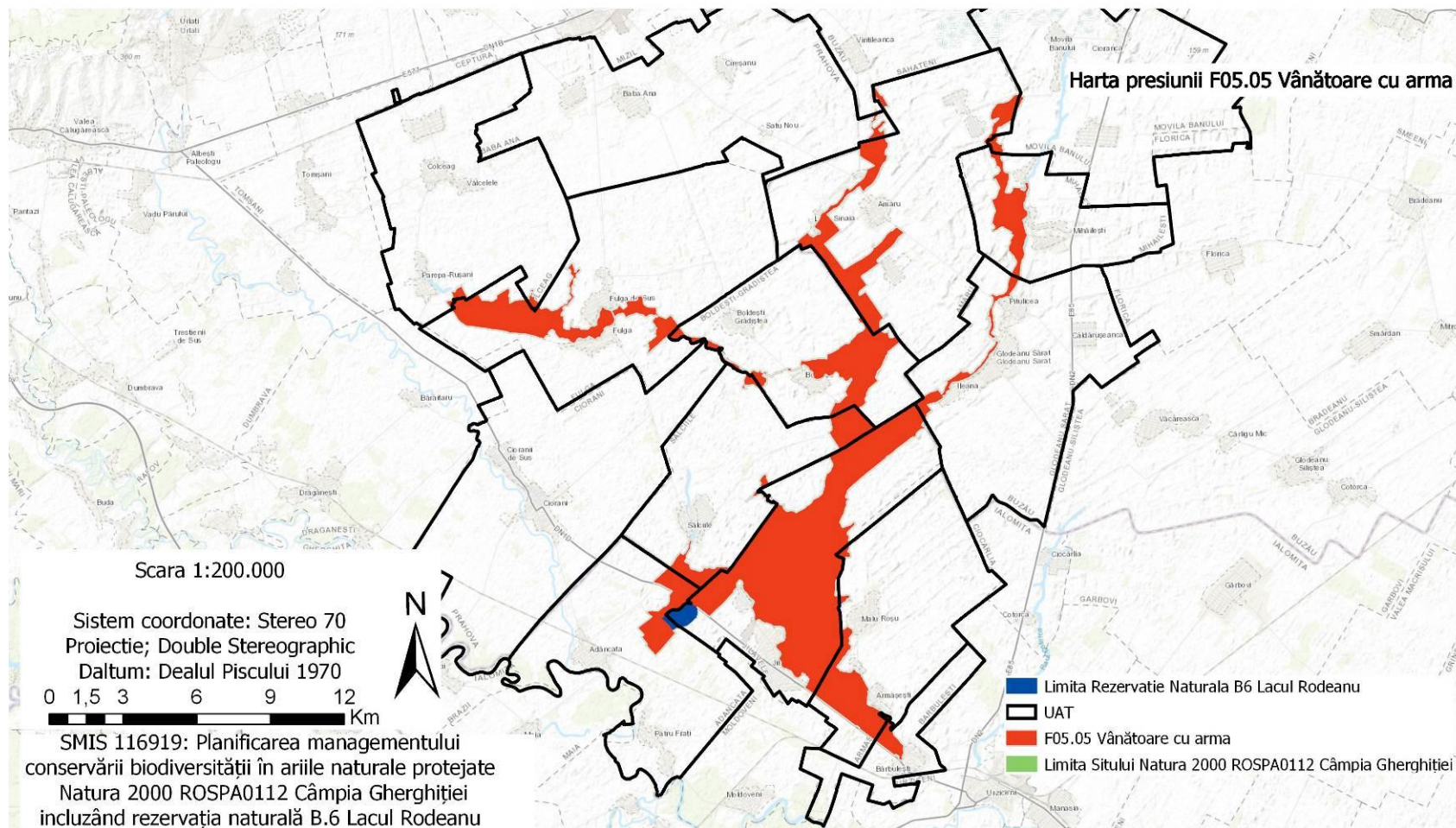
UNIUNEA EUROPEANĂ



Instrumente Structurale  
2014-2020



## Harta 2.19.14 Harta presiunii F05.05 la nivelul ariilor naturale protejate



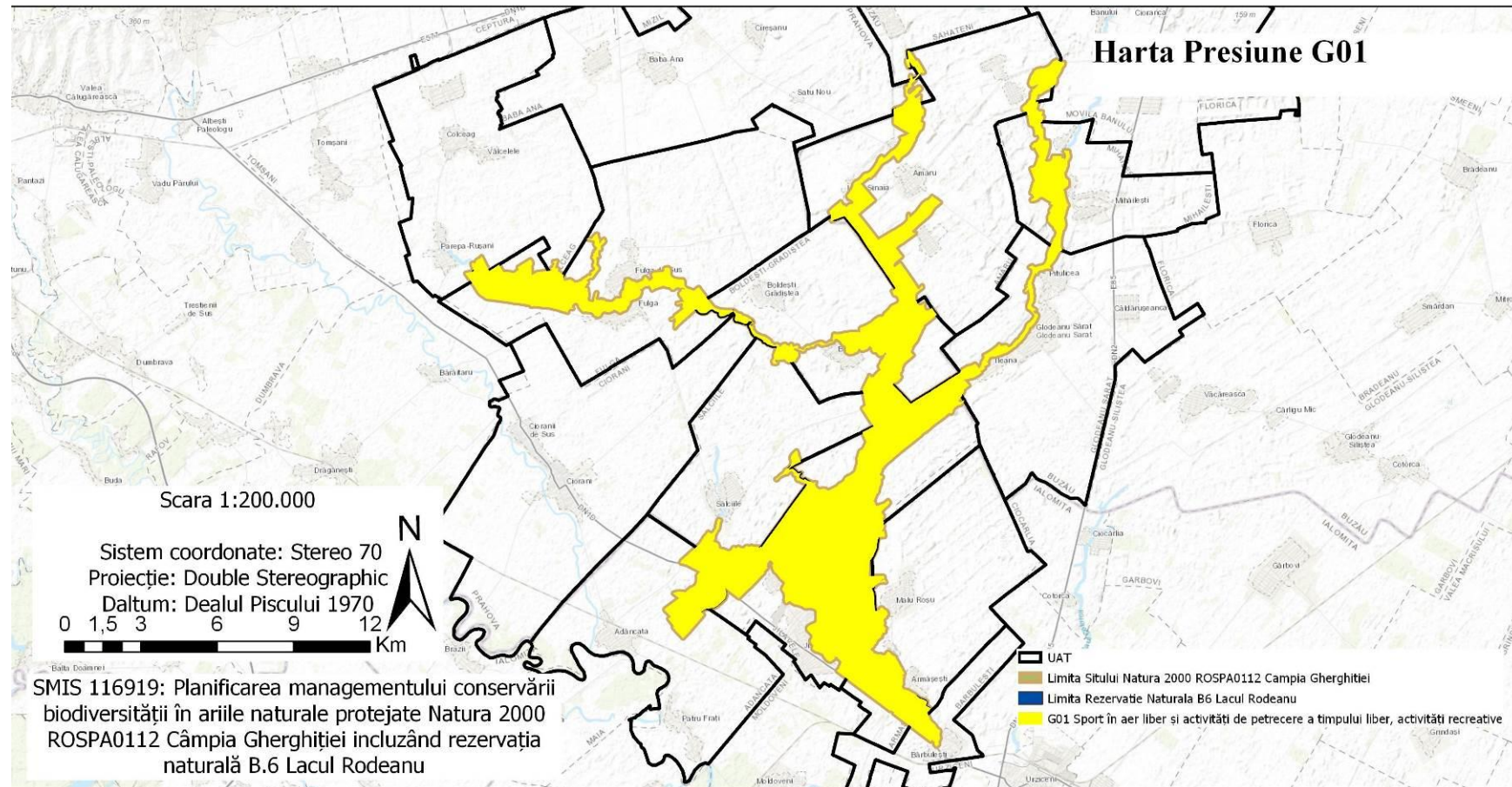
## Harta 2.19.15 Harta presiunii G01 la nivelul ariilor naturale protejate



UNIUNEA EUROPEANĂ

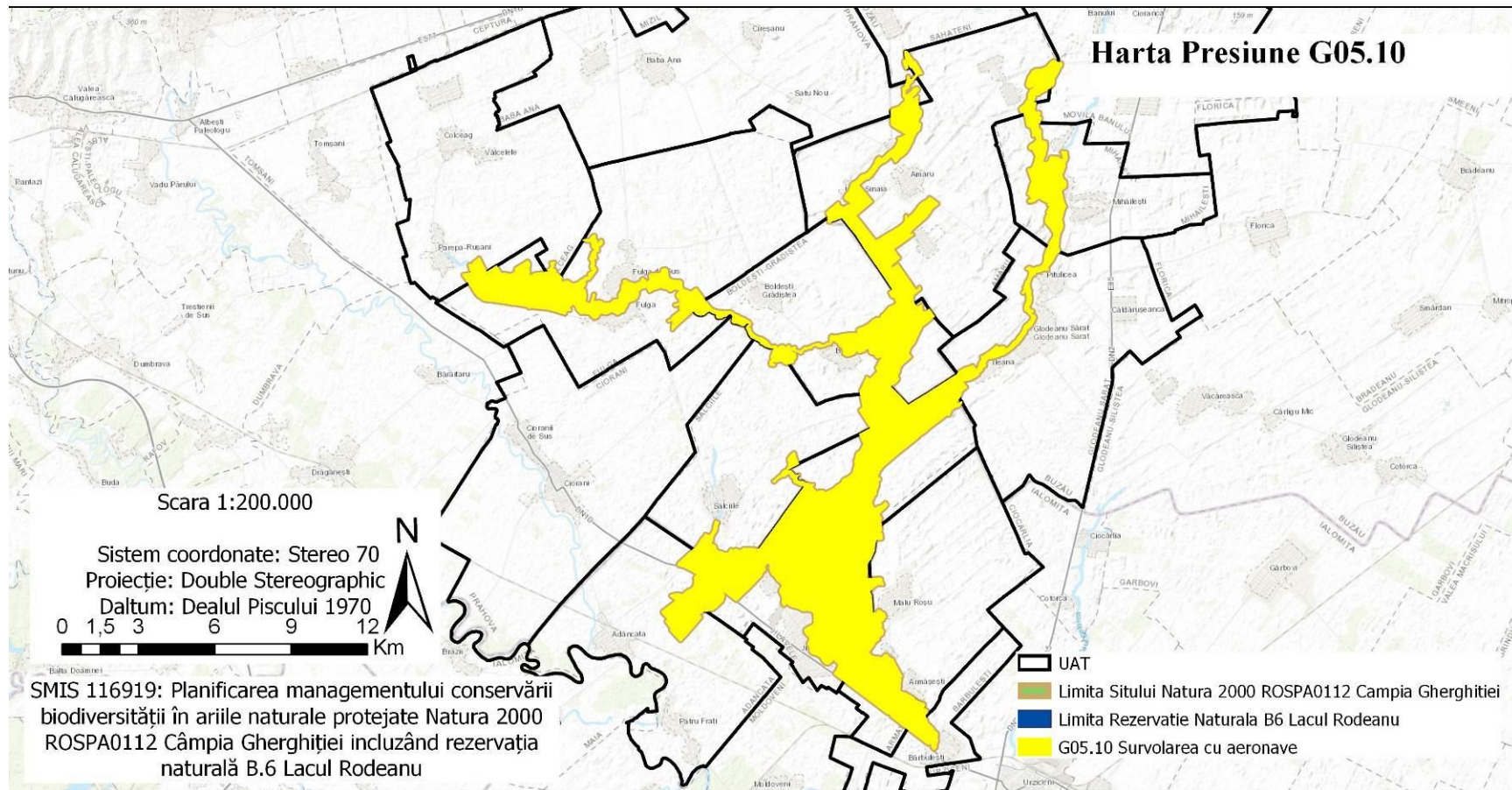


Instrumente Structurale  
2014-2020

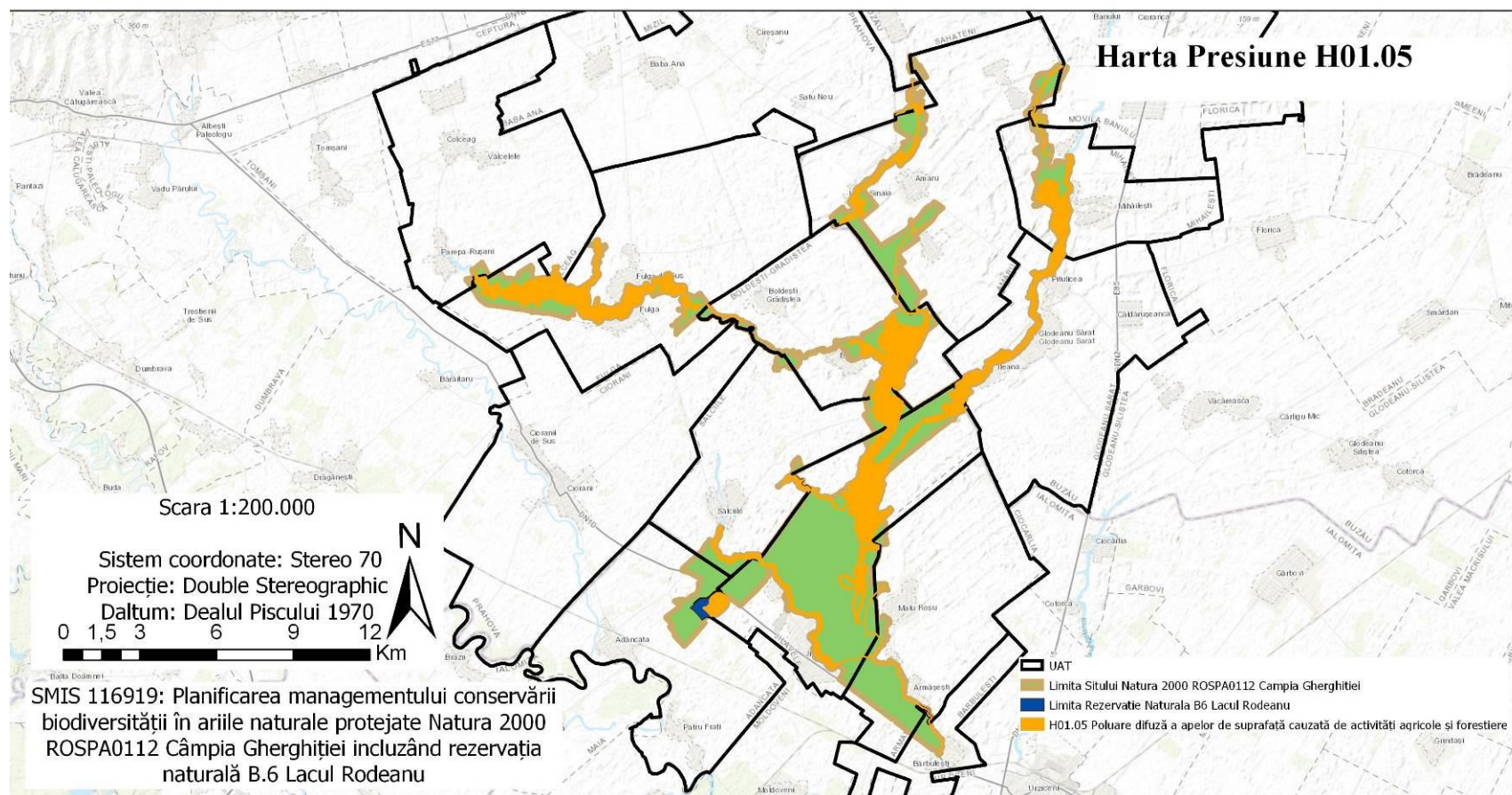




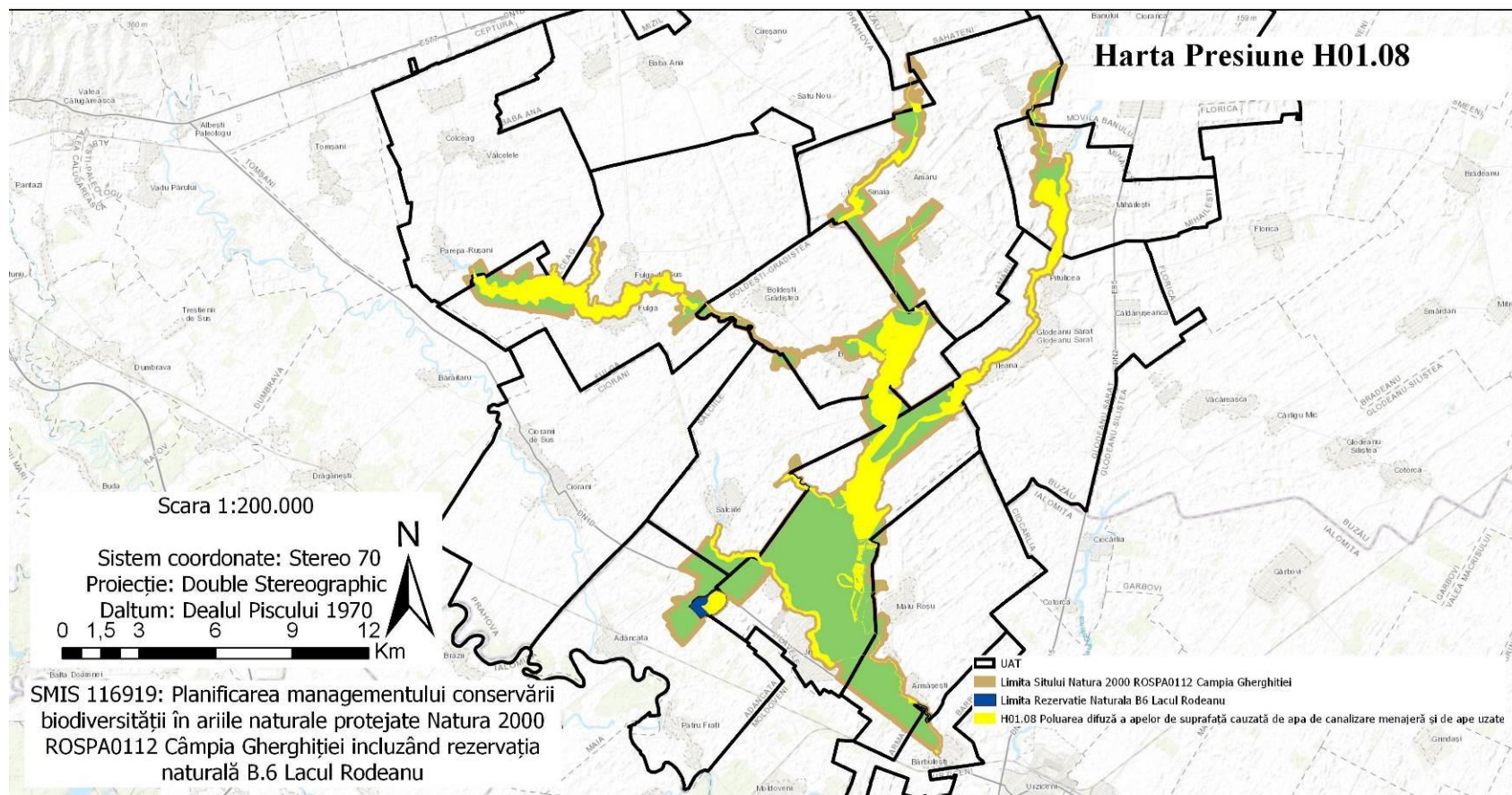
## Harta 2.19.16 Harta presiunii G05.10 la nivelul ariilor naturale protejate



## Harta 2.19.17 Harta presiunii H01.05 la nivelul ariilor naturale protejate



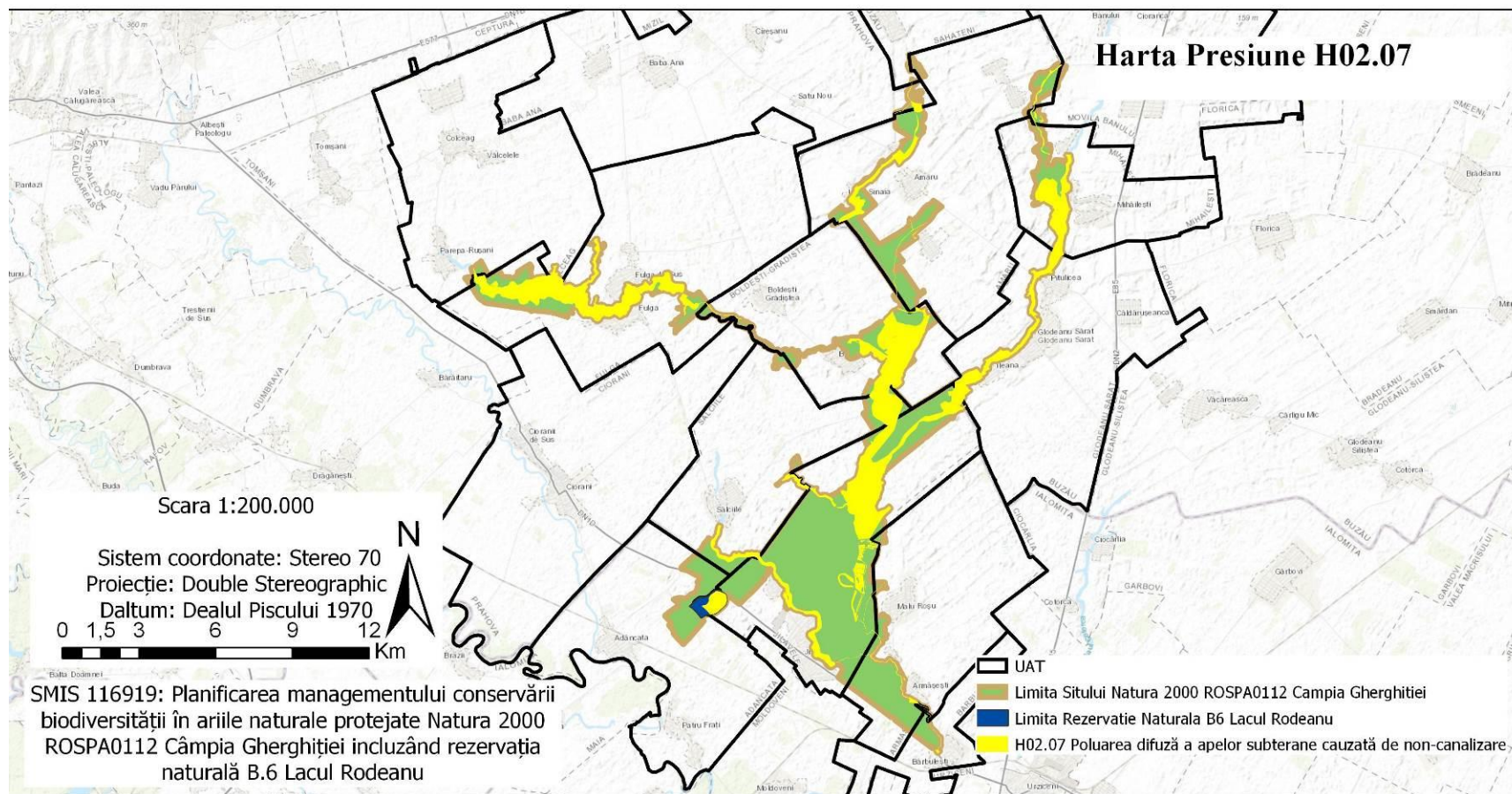
## Harta 2.19.18 Harta presiunii H01.08 la nivelul ariilor naturale protejate



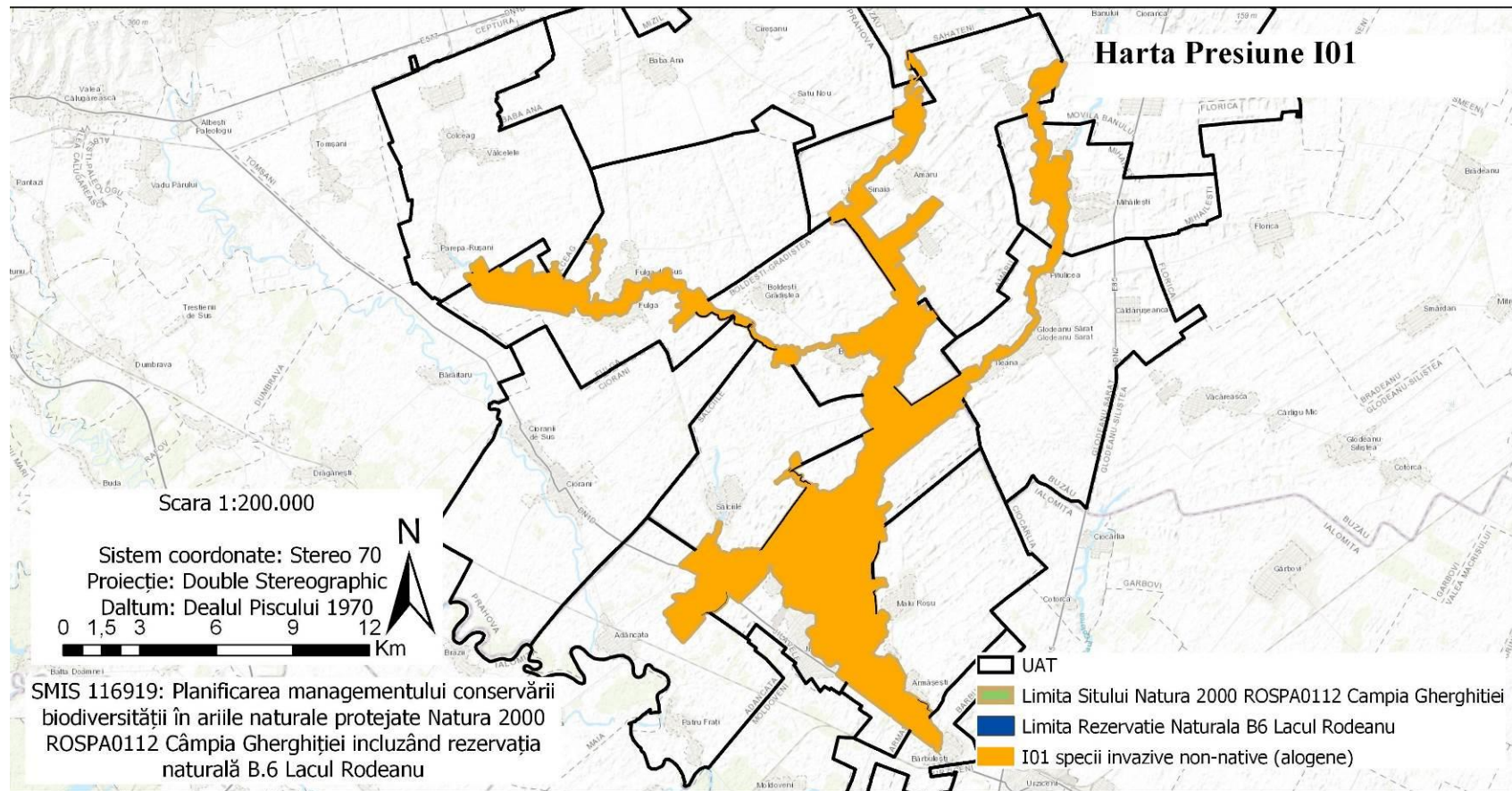
## Harta 2.19.19 Harta presiunii H02.07 la nivelul ariilor naturale protejate



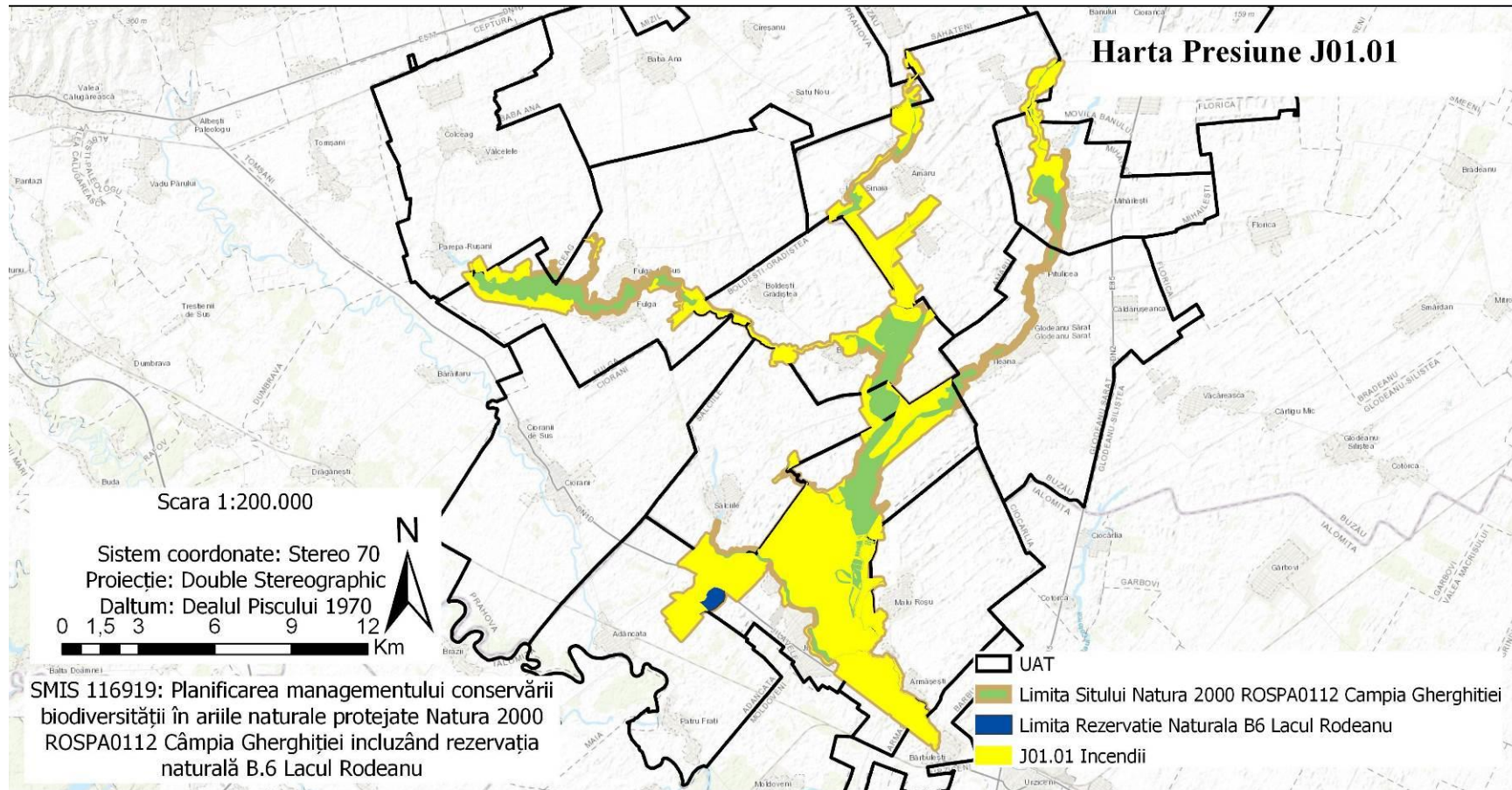
Instrumente Structurale  
2014-2020



## Harta 2.19.20 Harta presiunii I01 la nivelul ariilor naturale protejate



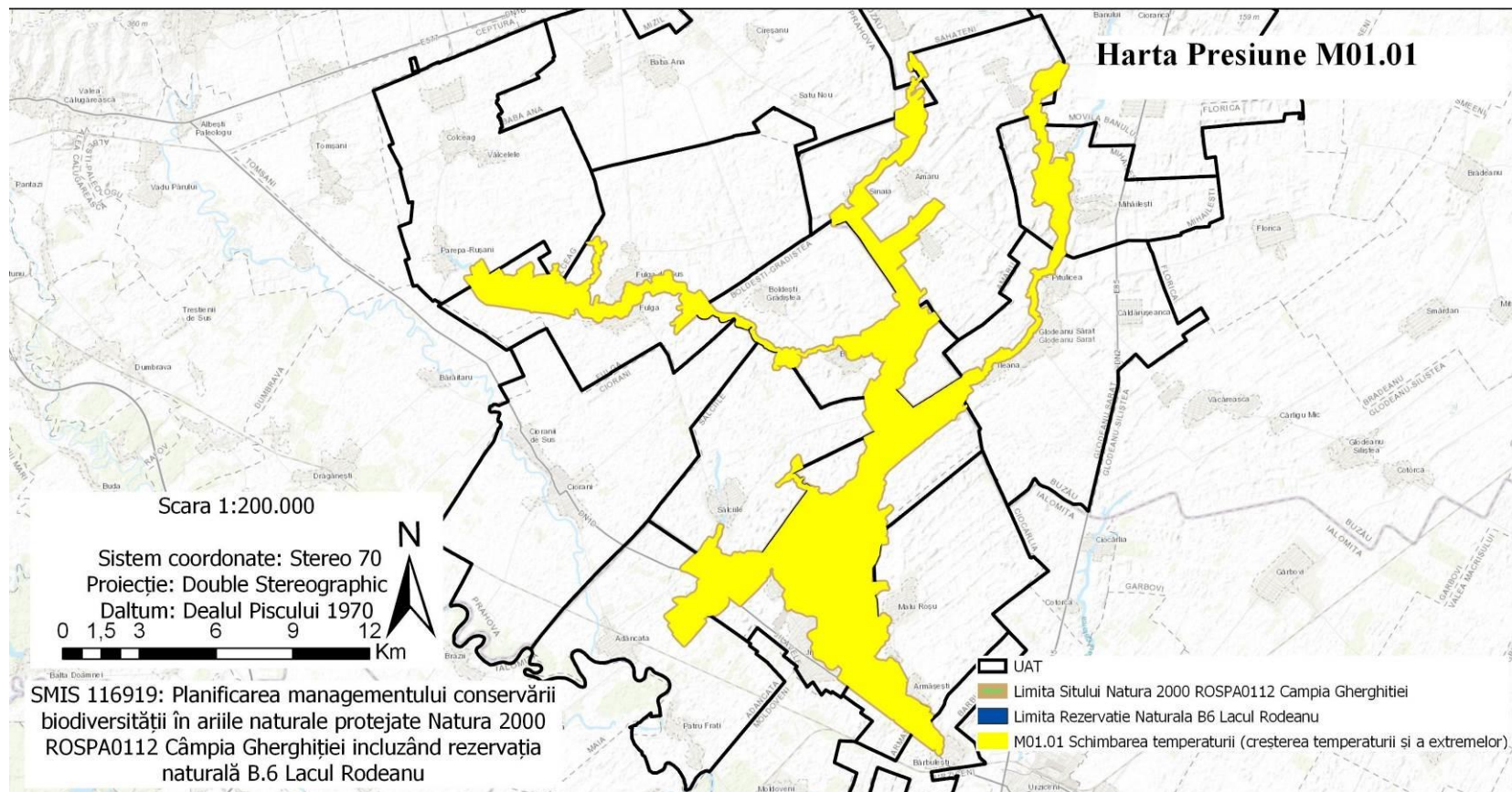
## Harta 2.19.21 Harta presiunii J01.01 la nivelul ariilor naturale protejate



## Harta 2.19.22 Harta presiunii M01.01 la nivelul ariilor naturale protejate



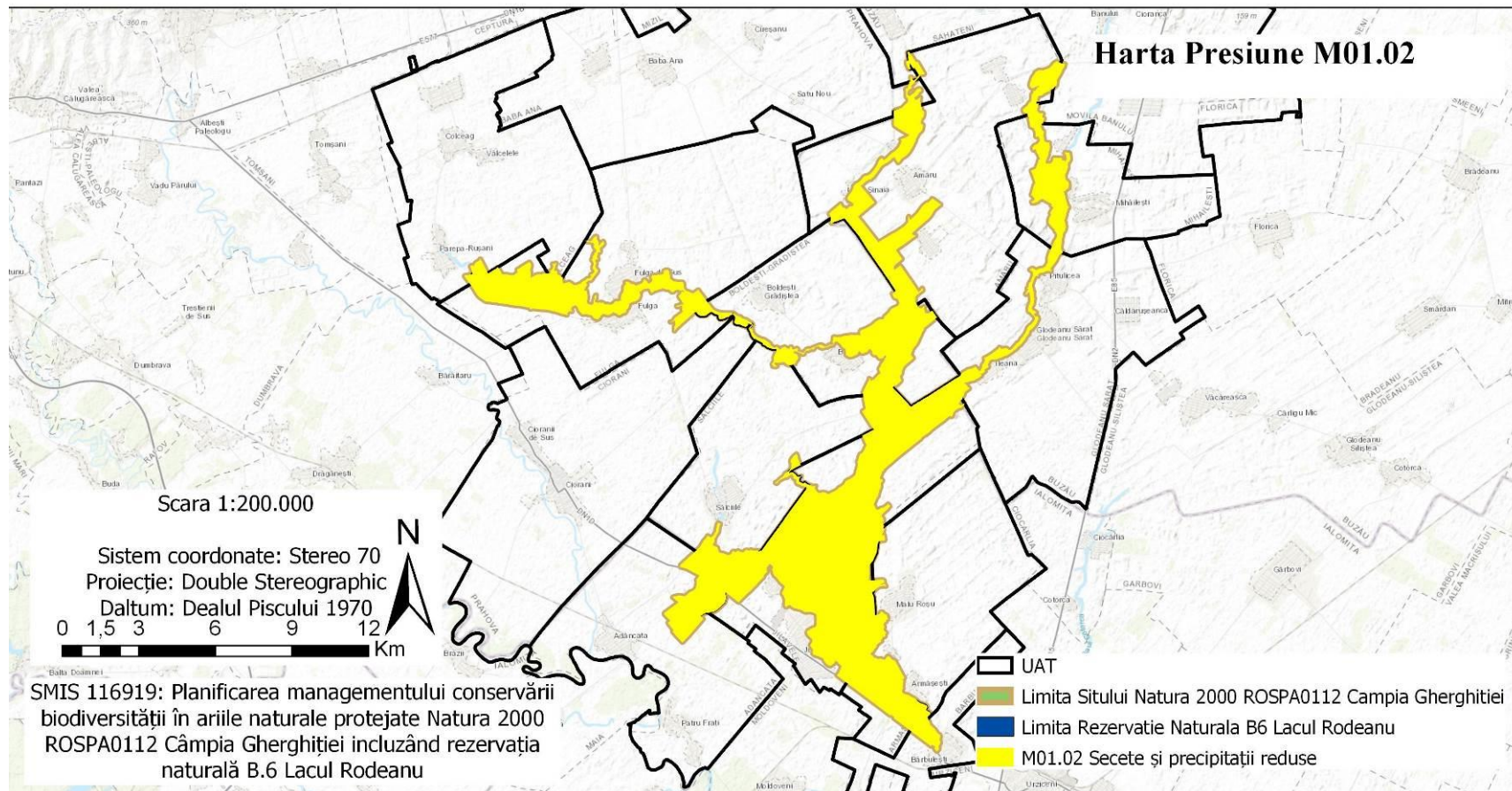
Instrumente Structurale  
2014-2020



## Harta 2.19.23 Harta presiunii M01.02 la nivelul ariilor naturale protejate

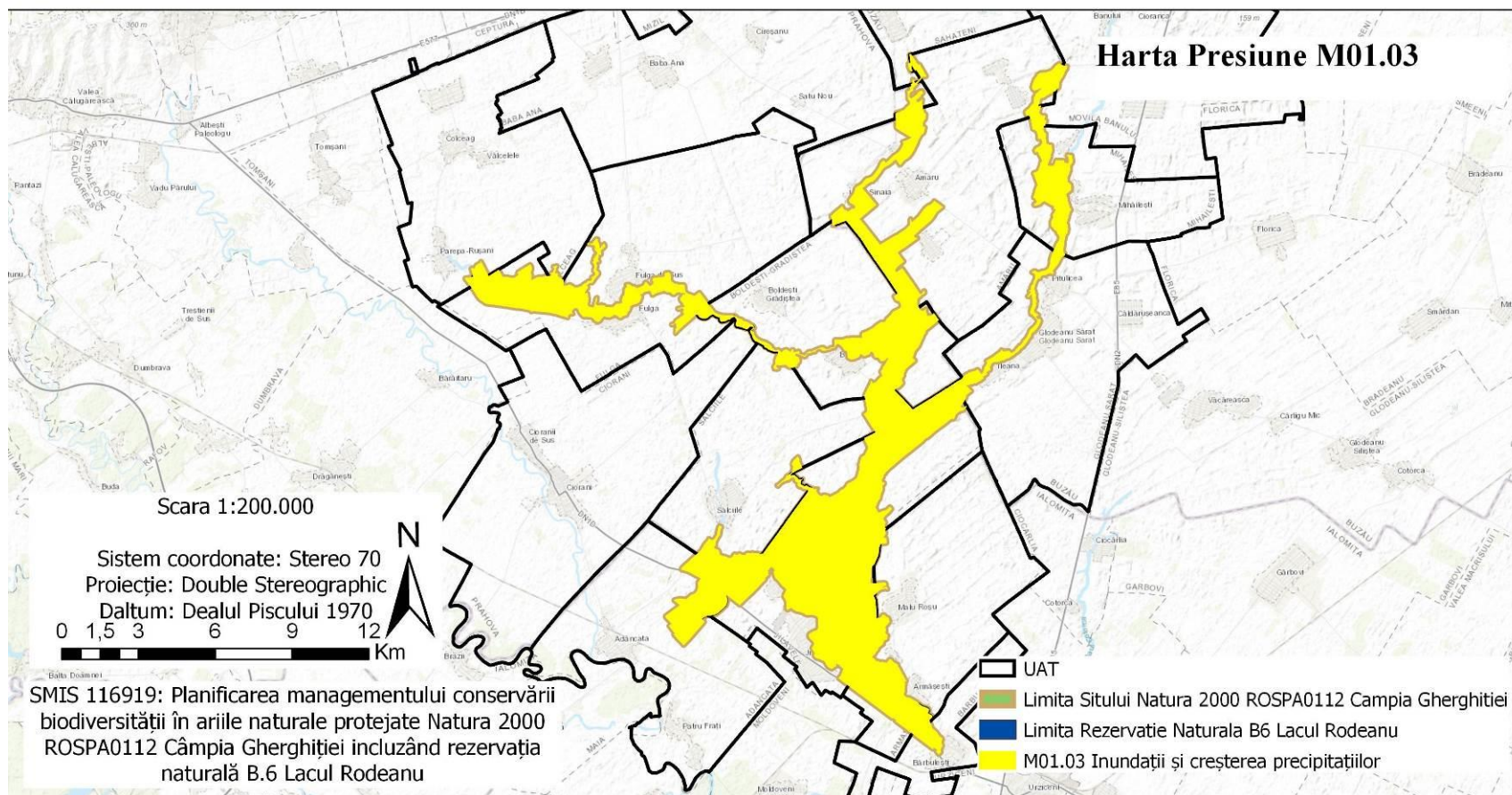


Instrumente Structurale  
2014-2020





## Harta 2.19.24 Harta presiunii M01.03 la nivelul arilor naturale protejate



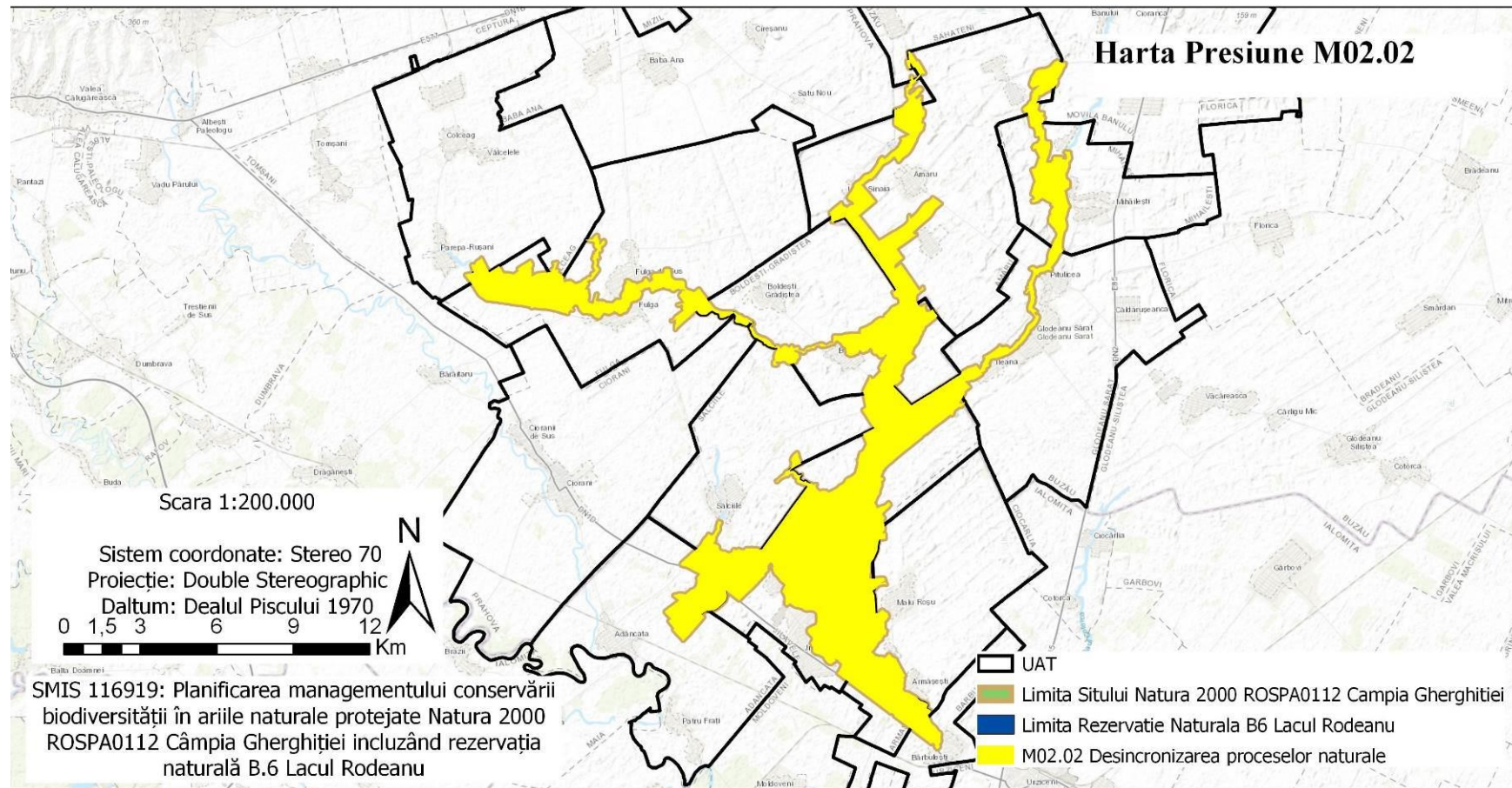
## Harta 2.19.25 Harta presiunii M02.02 la nivelul ariilor naturale protejate



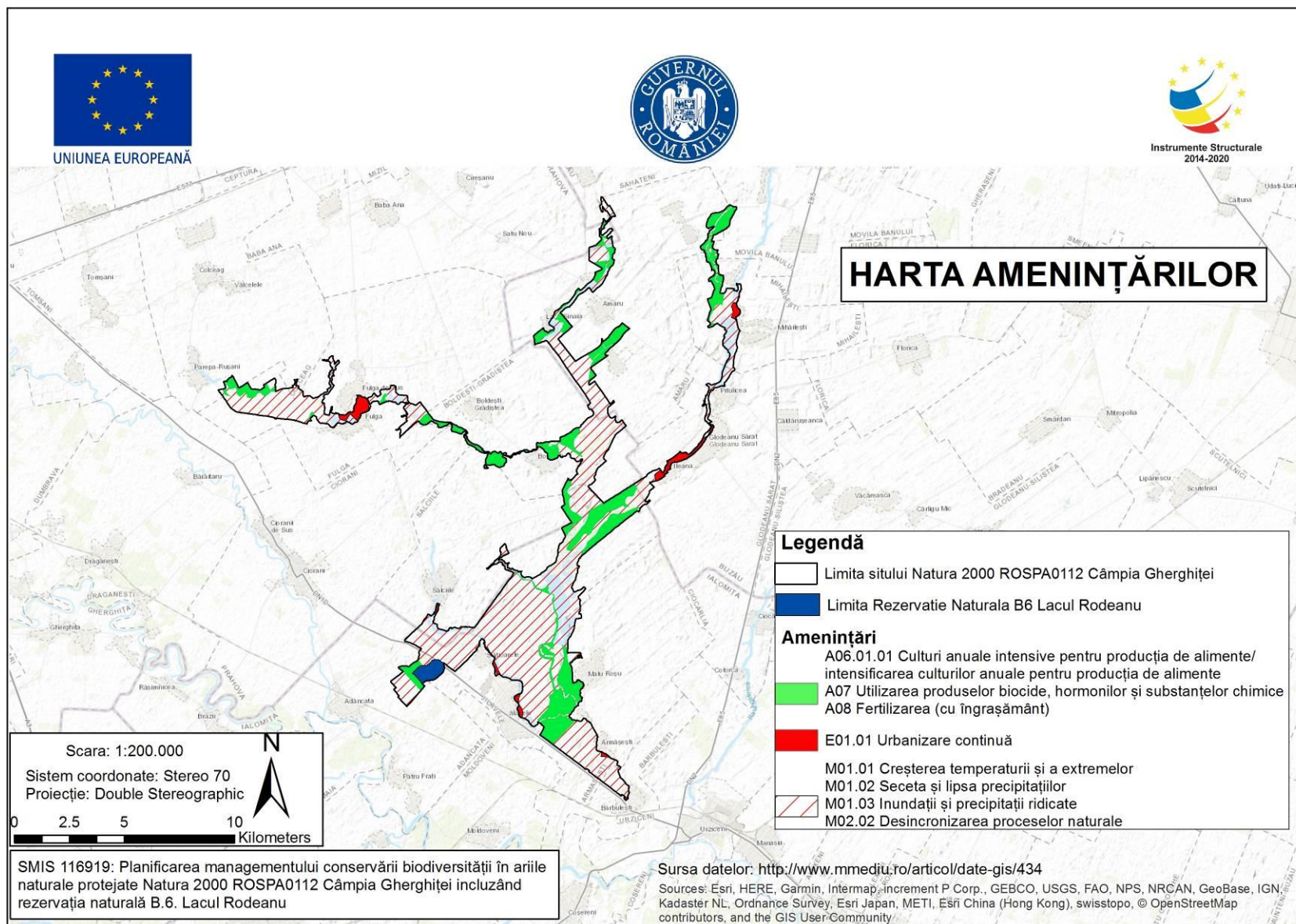
UNIUNEA EUROPEANĂ



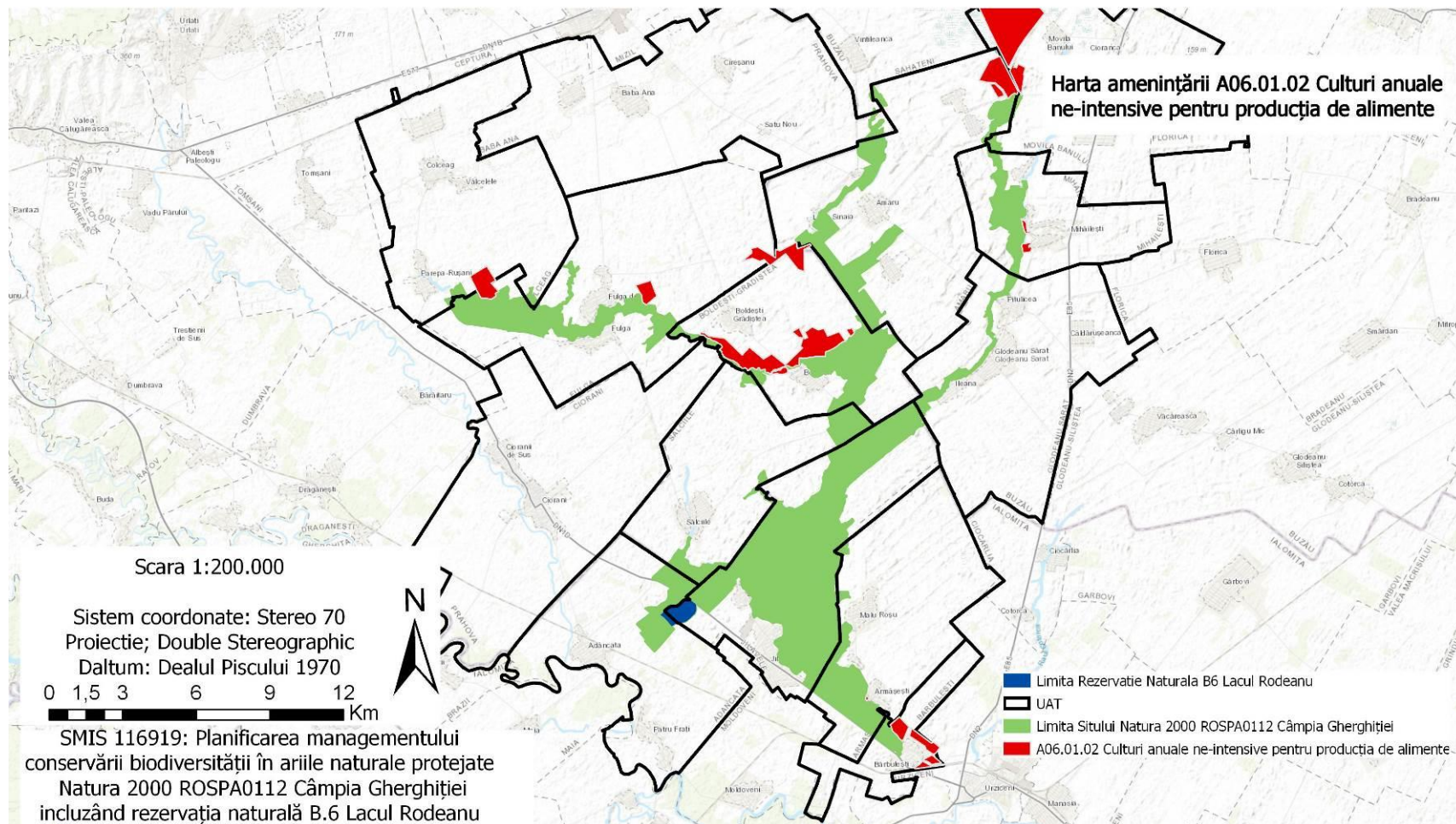
Instrumente Structurale  
2014-2020



## Harta 2.20. Harta amenințărilor la nivelul ariilor naturale protejate



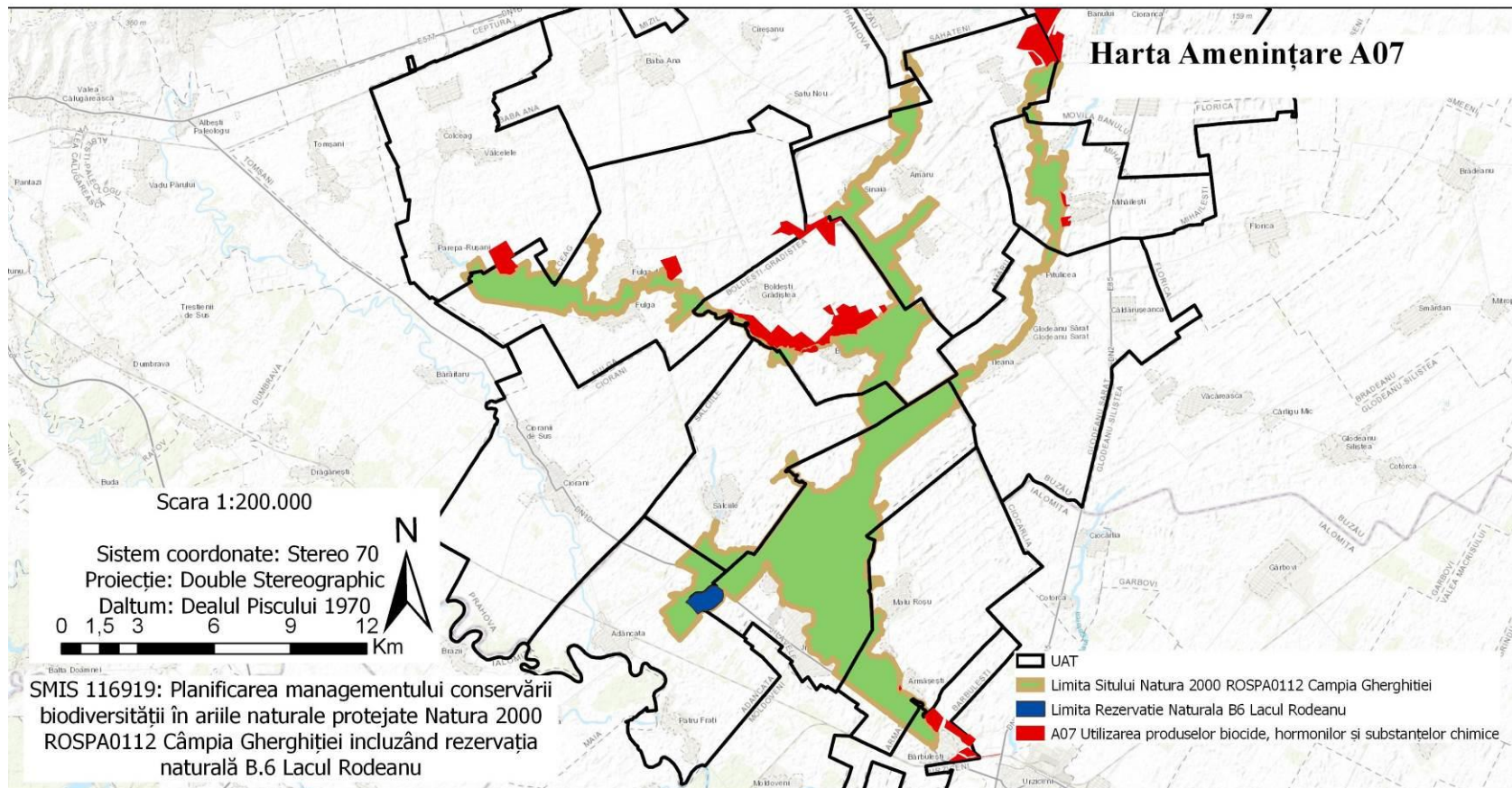
## Harta 2.20.1 Harta amenințării A06.01.02 la nivelul ariilor naturale protejate



## Harta 2.20.2 Harta amenințării A07 la nivelul ariilor naturale protejate



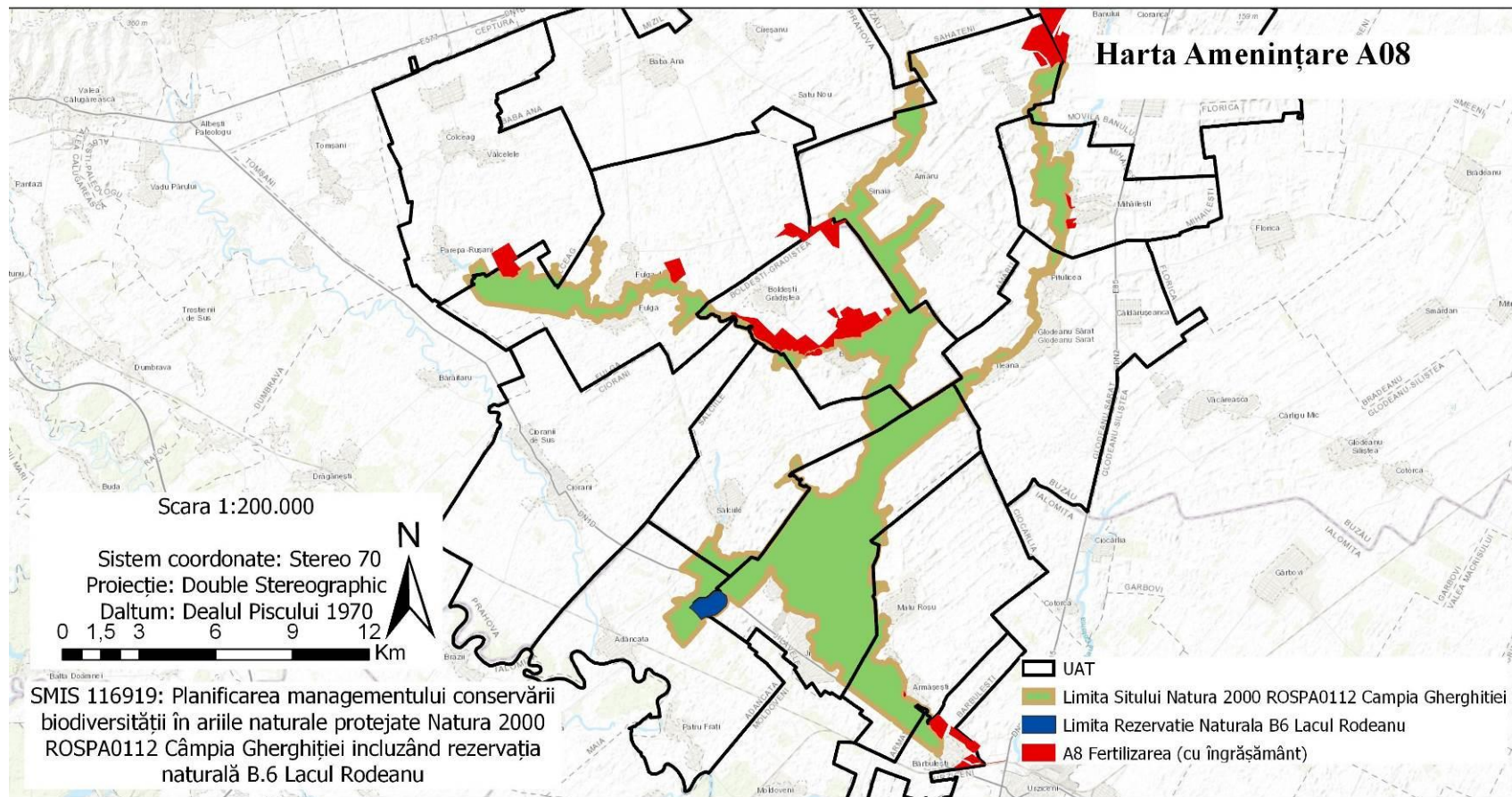
Instrumente Structurale  
2014-2020



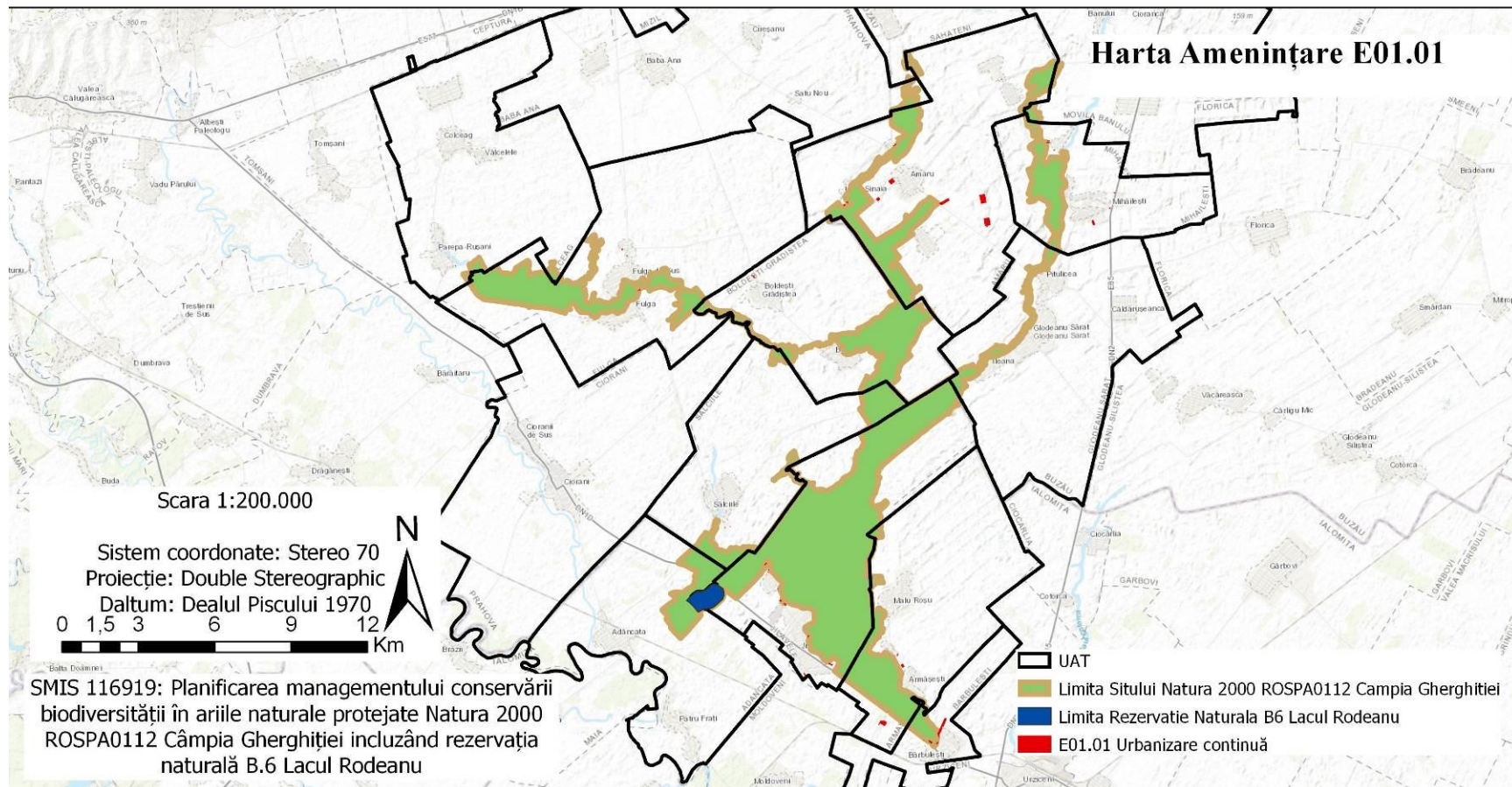
## Harta 2.20.3 Harta amenințării A08 la nivelul ariilor naturale protejate



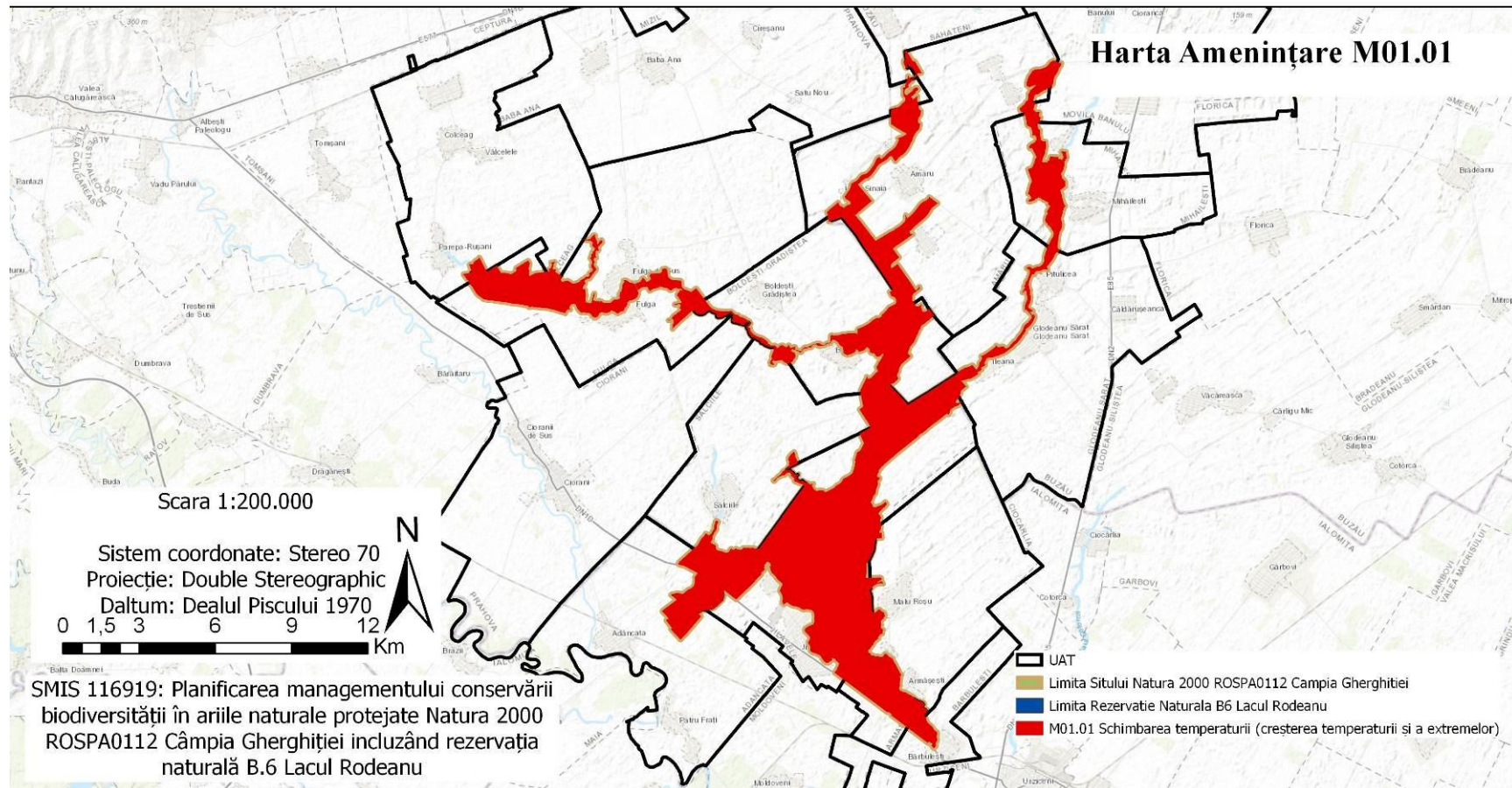
Instrumente Structurale  
2014-2020



## Harta 2.20.4 Harta amenințării E01.01 la nivelul ariilor naturale protejate



## Harta 2.20.5 Harta amenințării M01.01 la nivelul ariilor naturale protejate

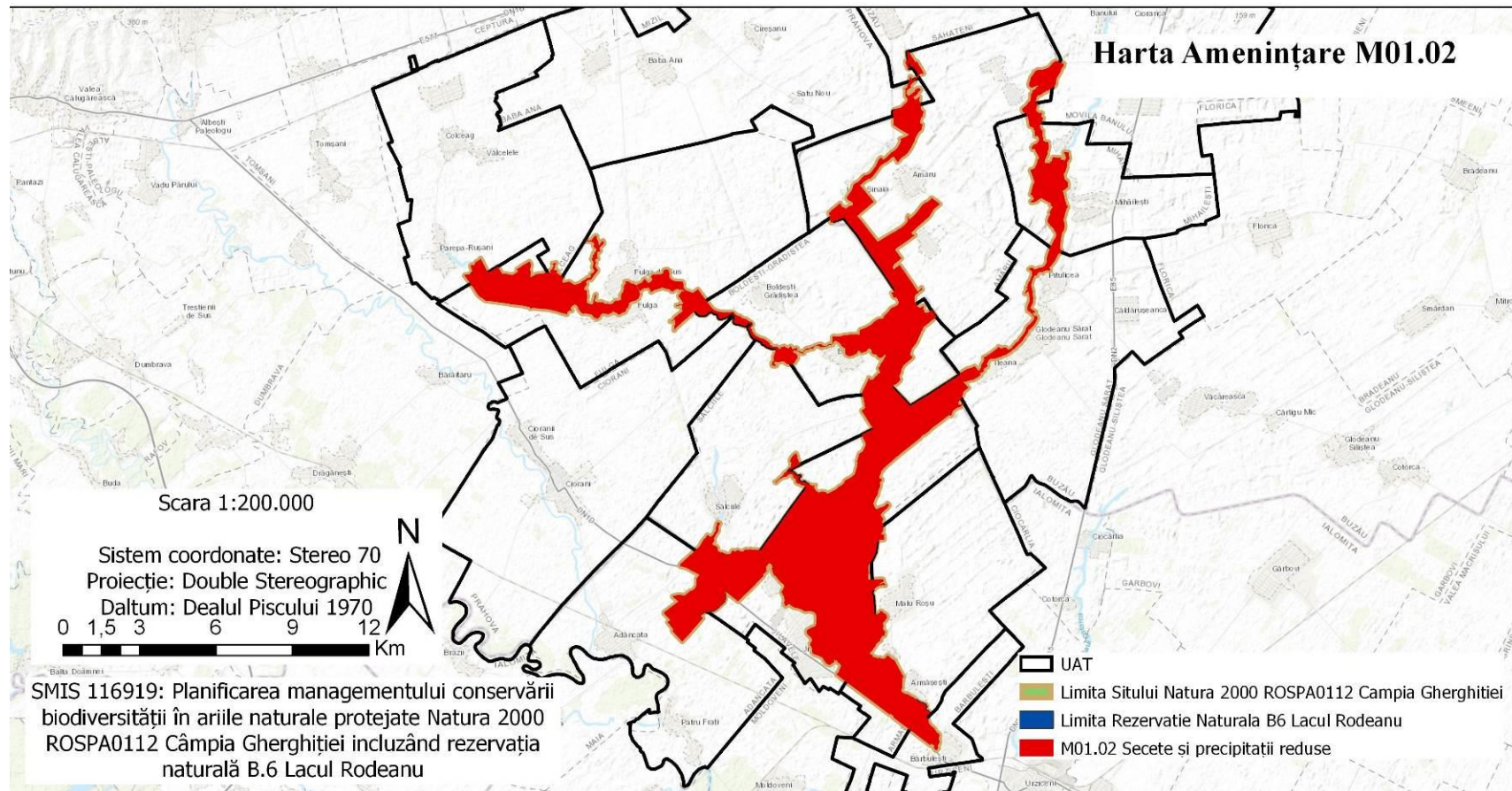




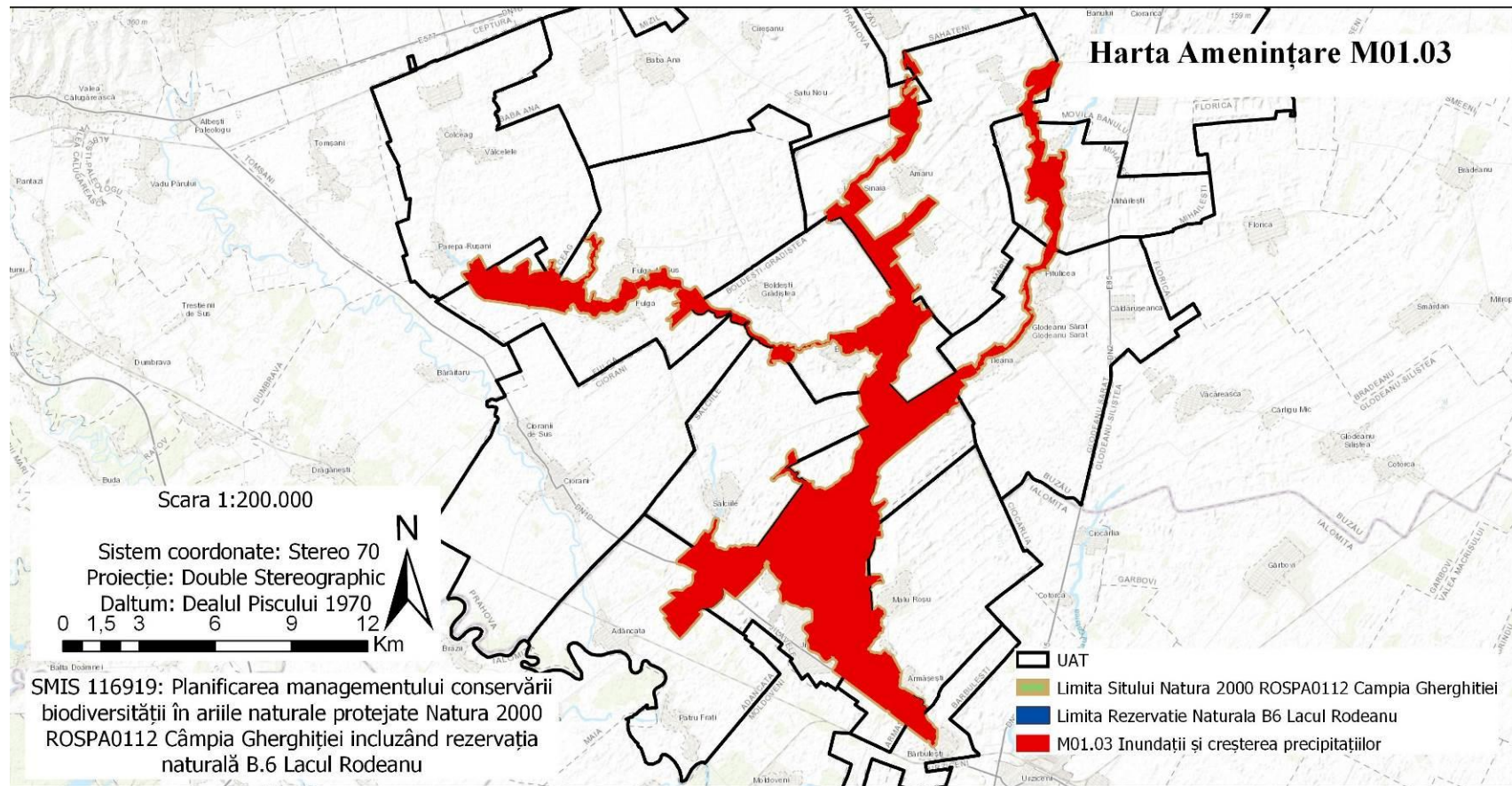
## Harta 2.20.6 Harta amenințării M01.02 la nivelul ariilor naturale protejate



Instrumente Structurale  
2014-2020



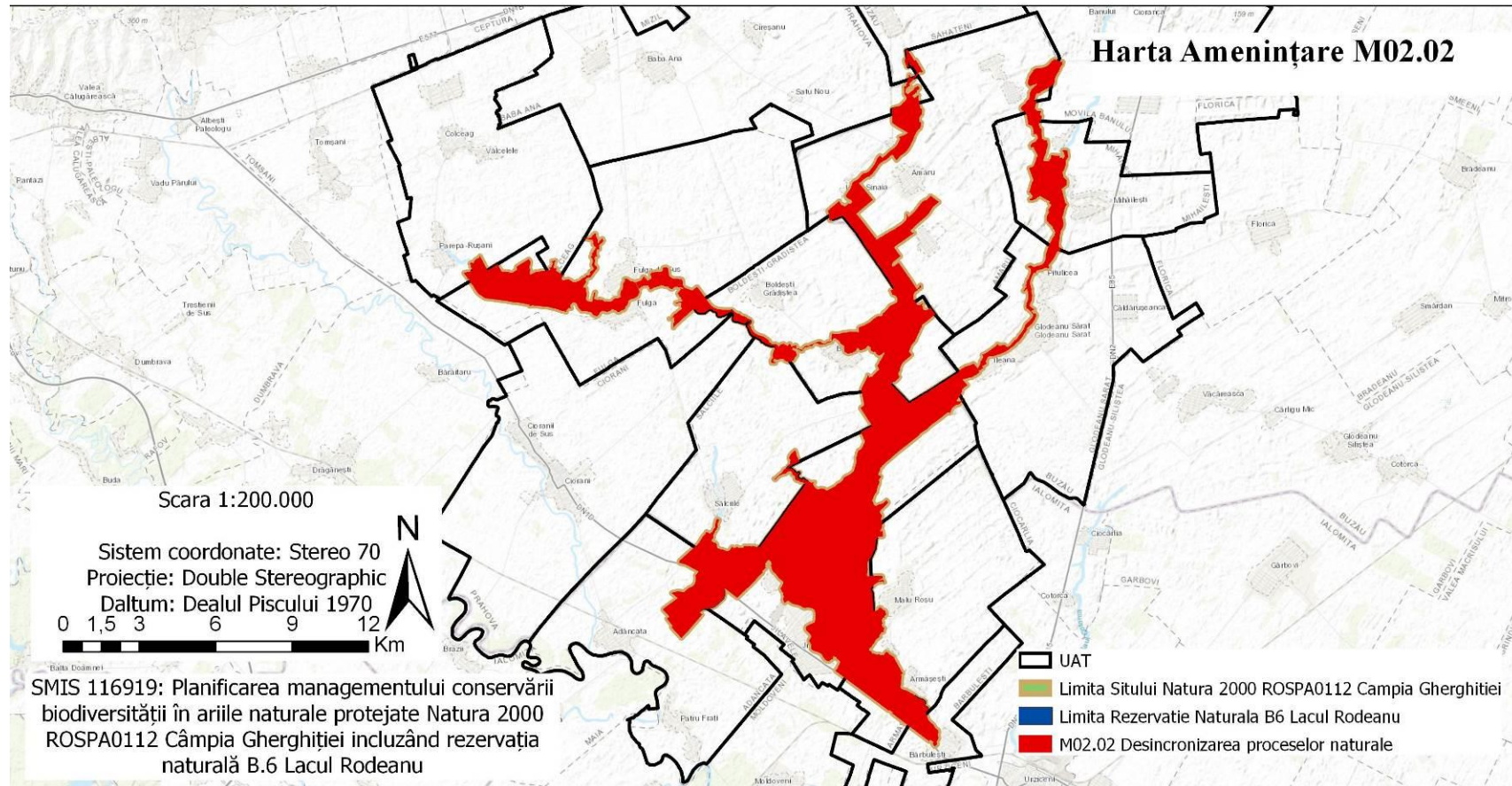
## Harta 2.20.7 Harta amenințării M01.03 la nivelul ariilor naturale protejate



## Harta 2.20.8 Harta amenințării M02.02 la nivelul ariilor naturale protejate

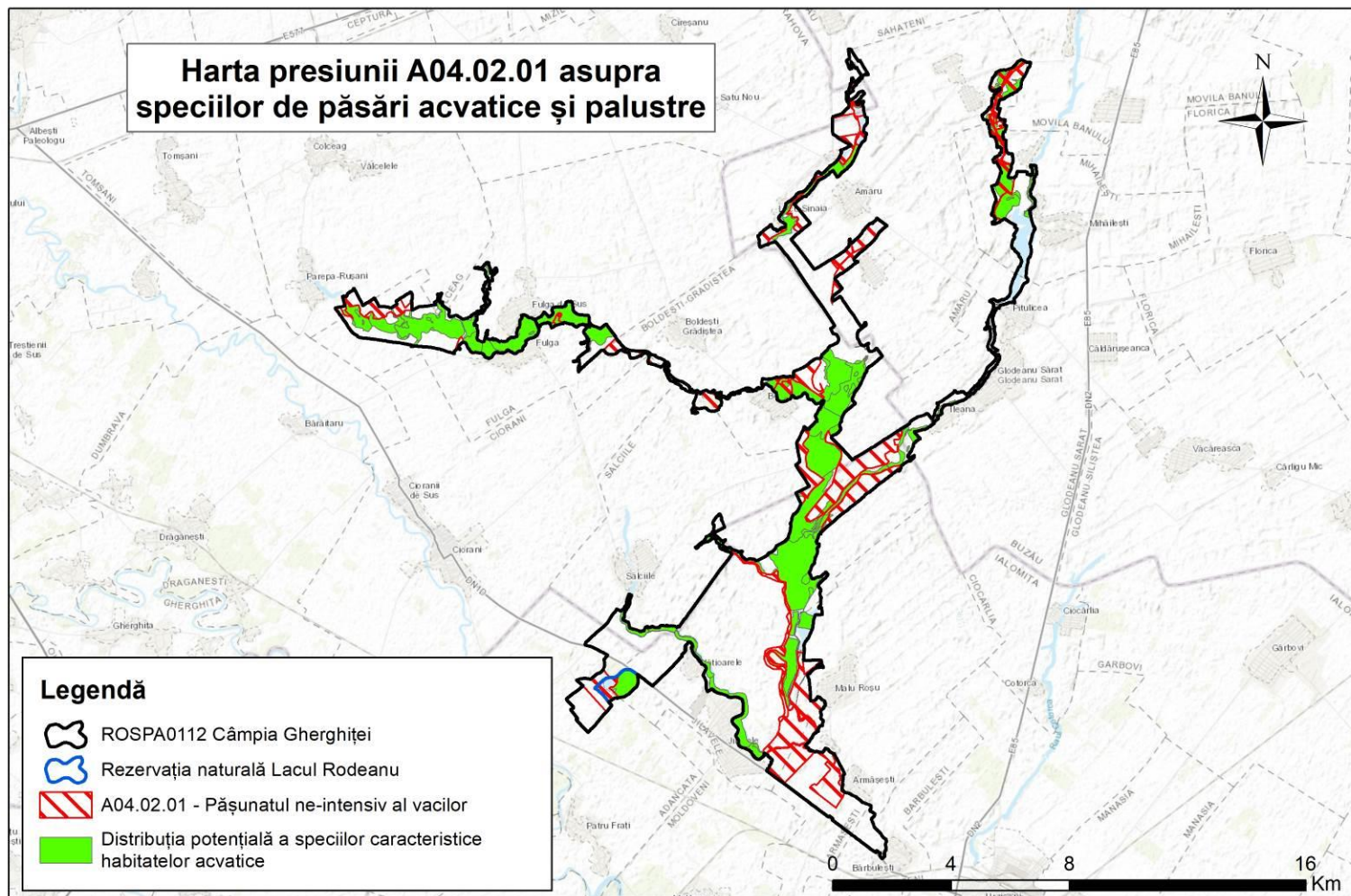


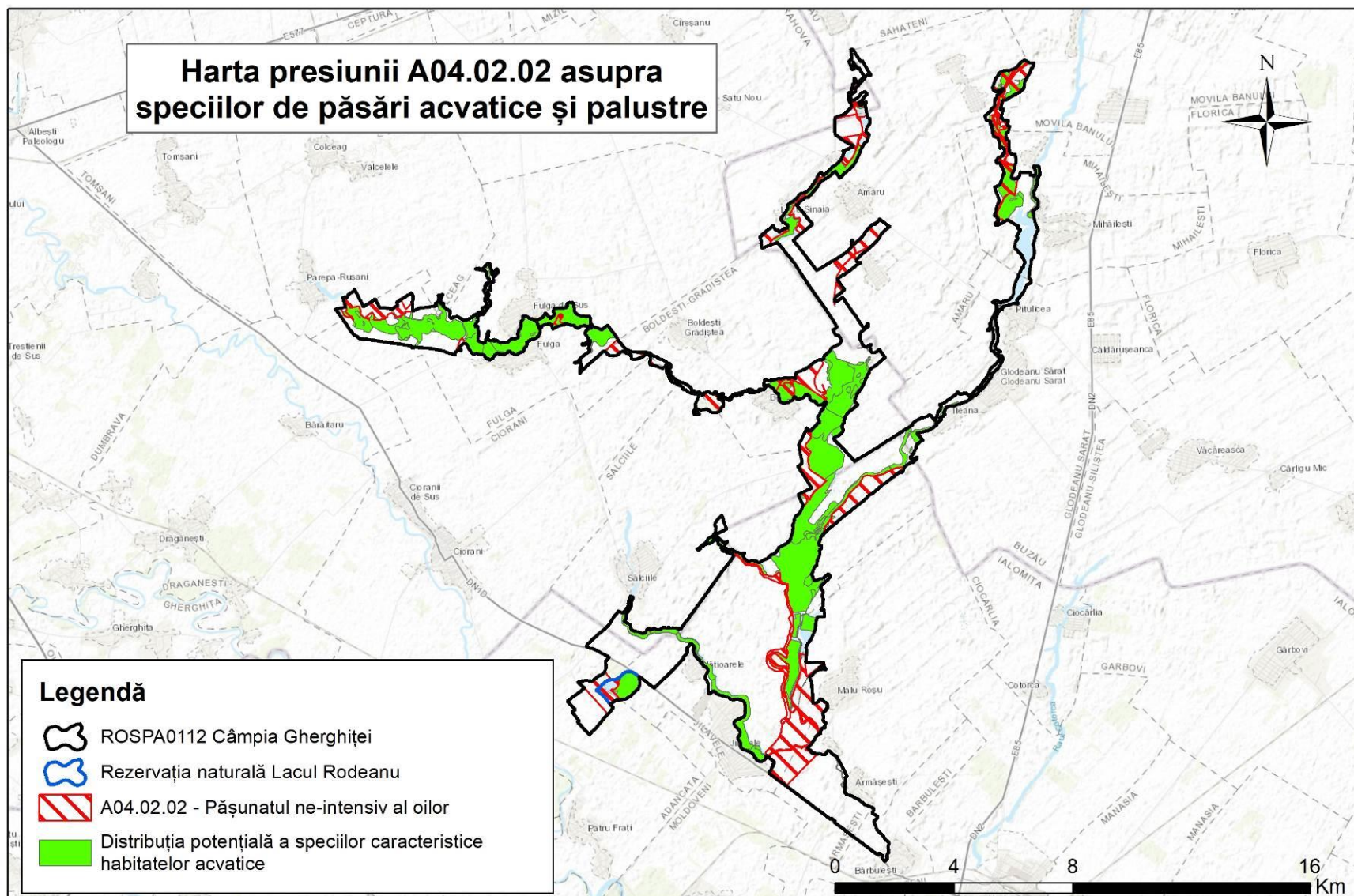
Instrumente Structurale  
2014-2020

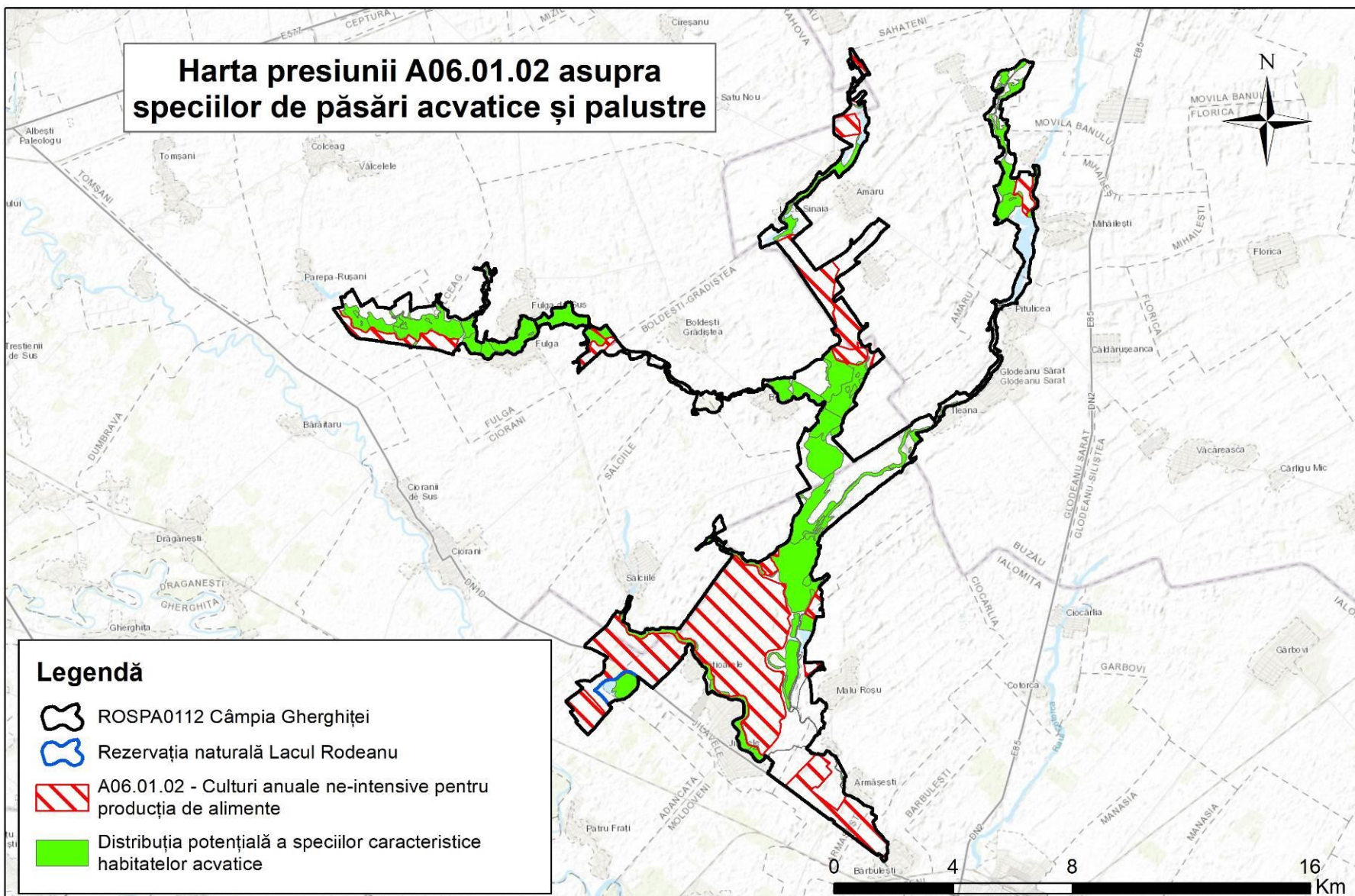


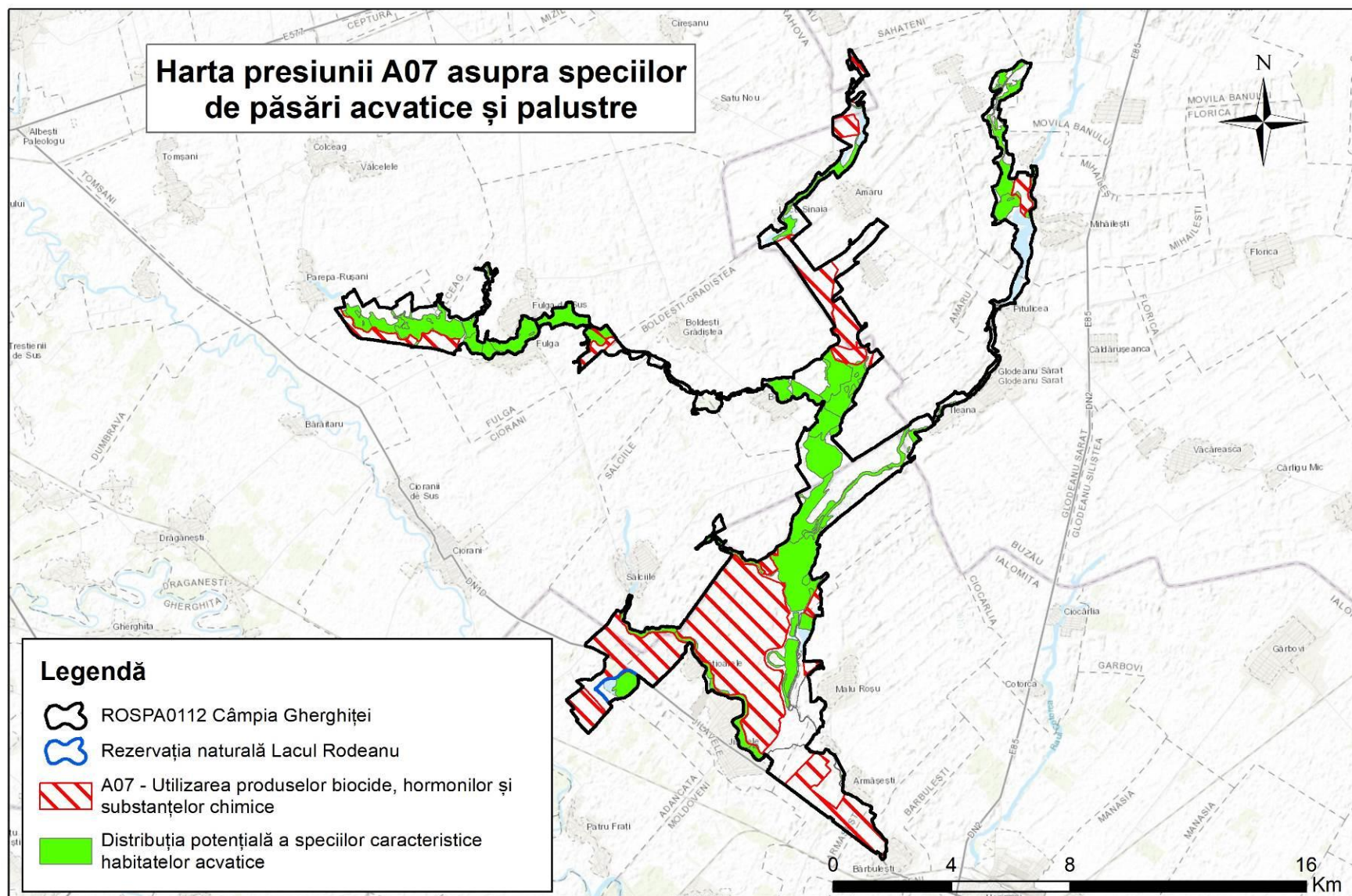
## Harta 2.21 Hărțile distribuției impacturilor asupra speciilor

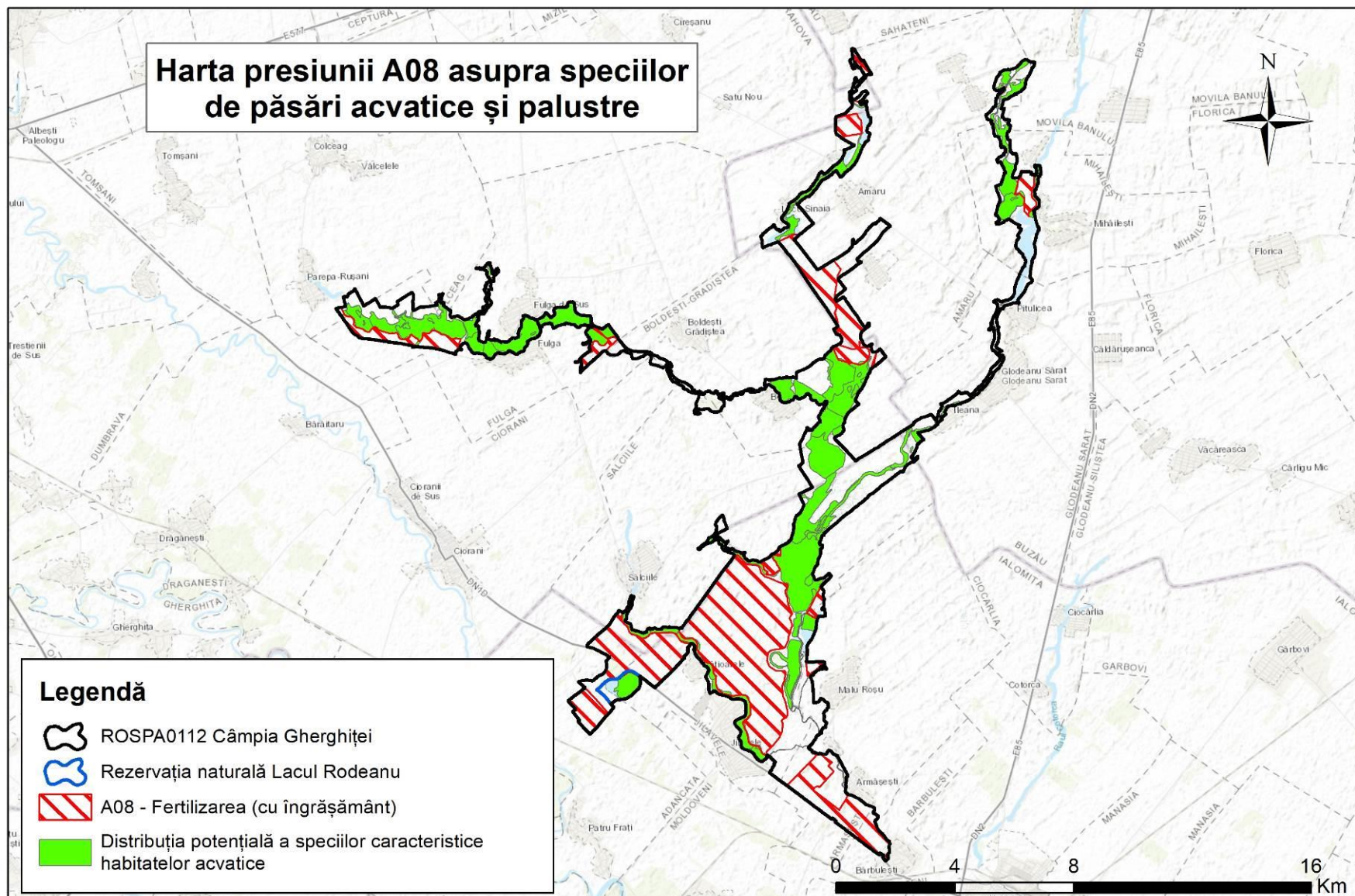
### Harta 2.21.1 Hărțile presiunilor asupra speciilor de păsări acvatice și palustre



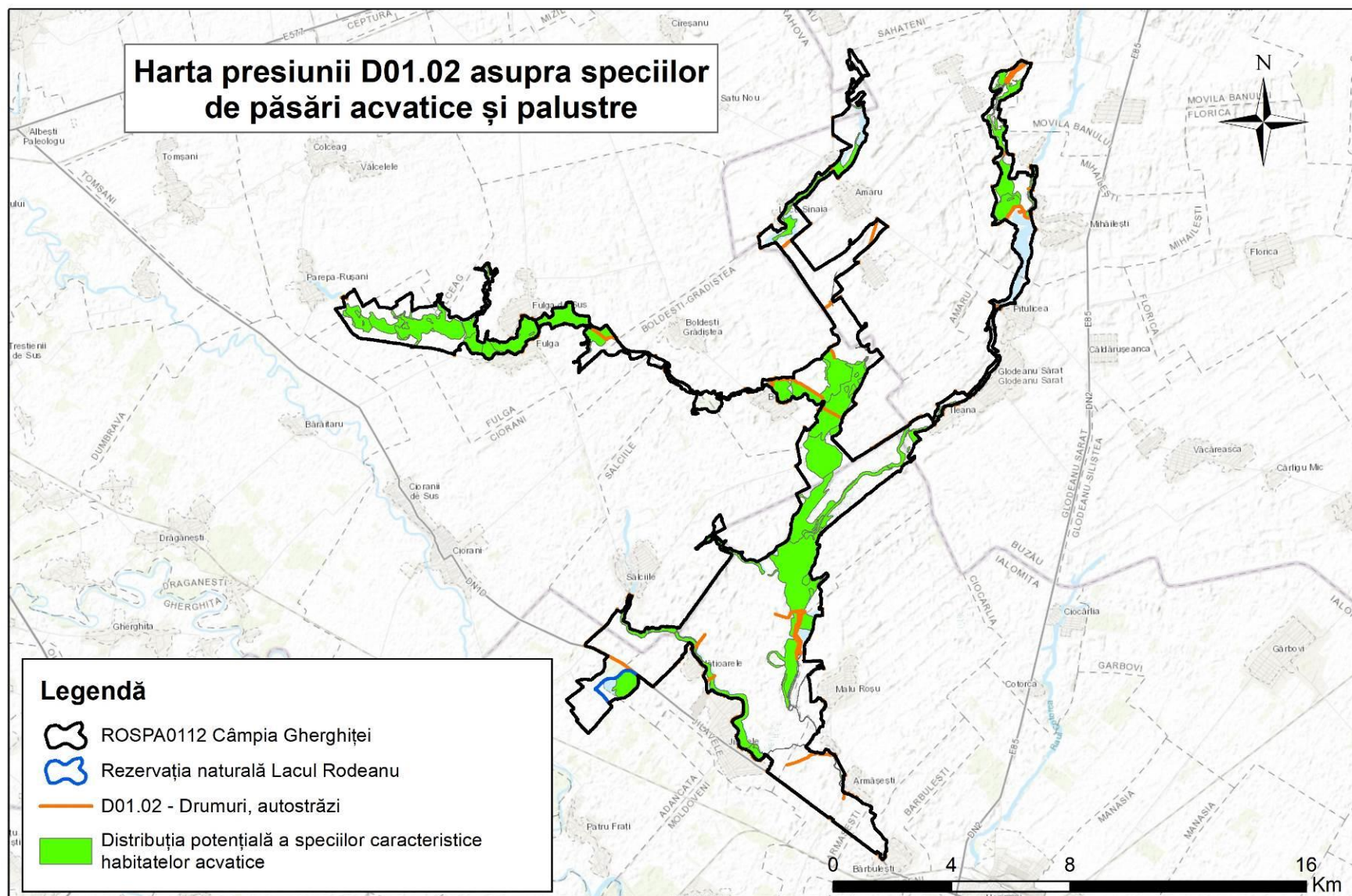


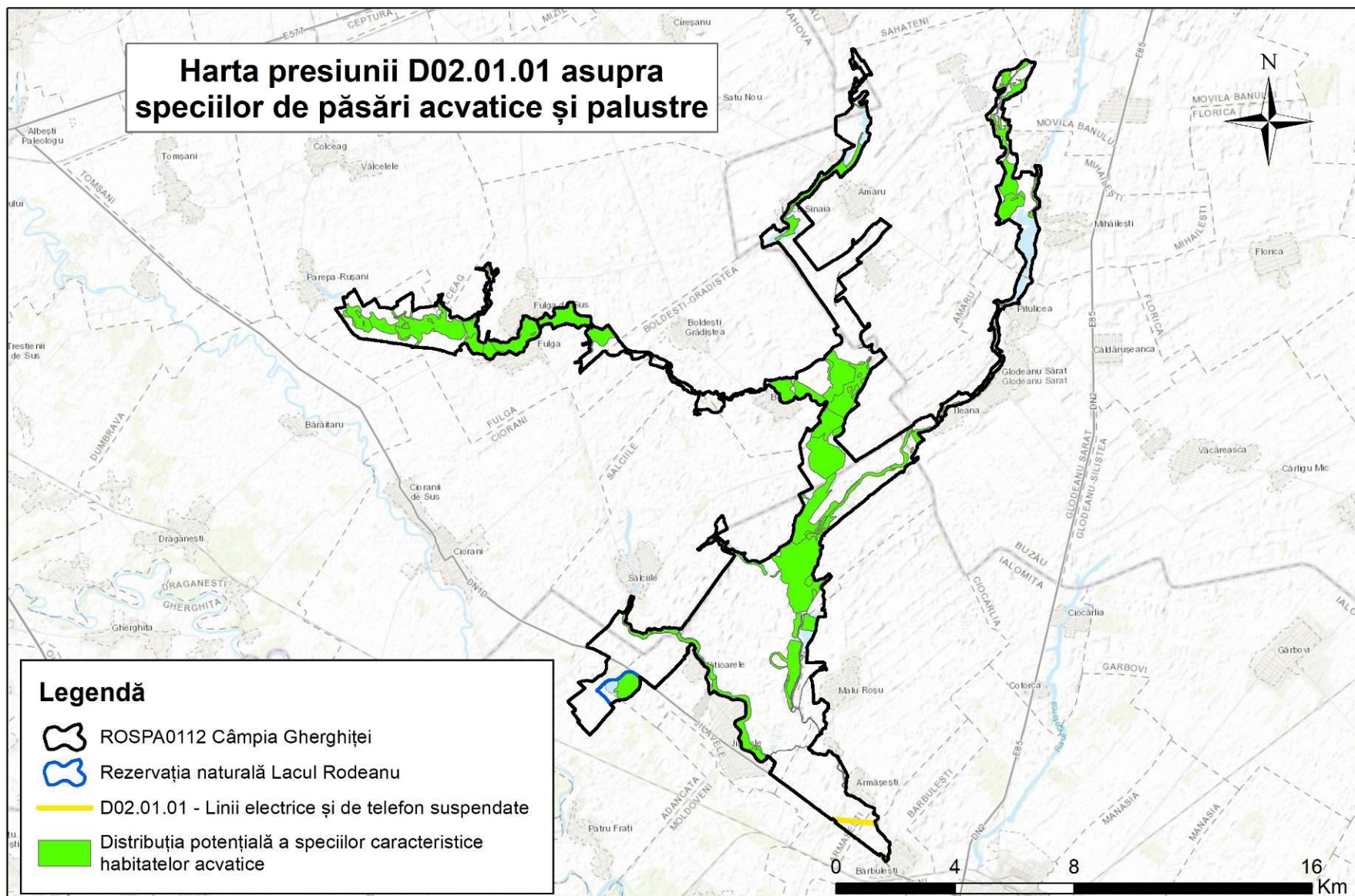


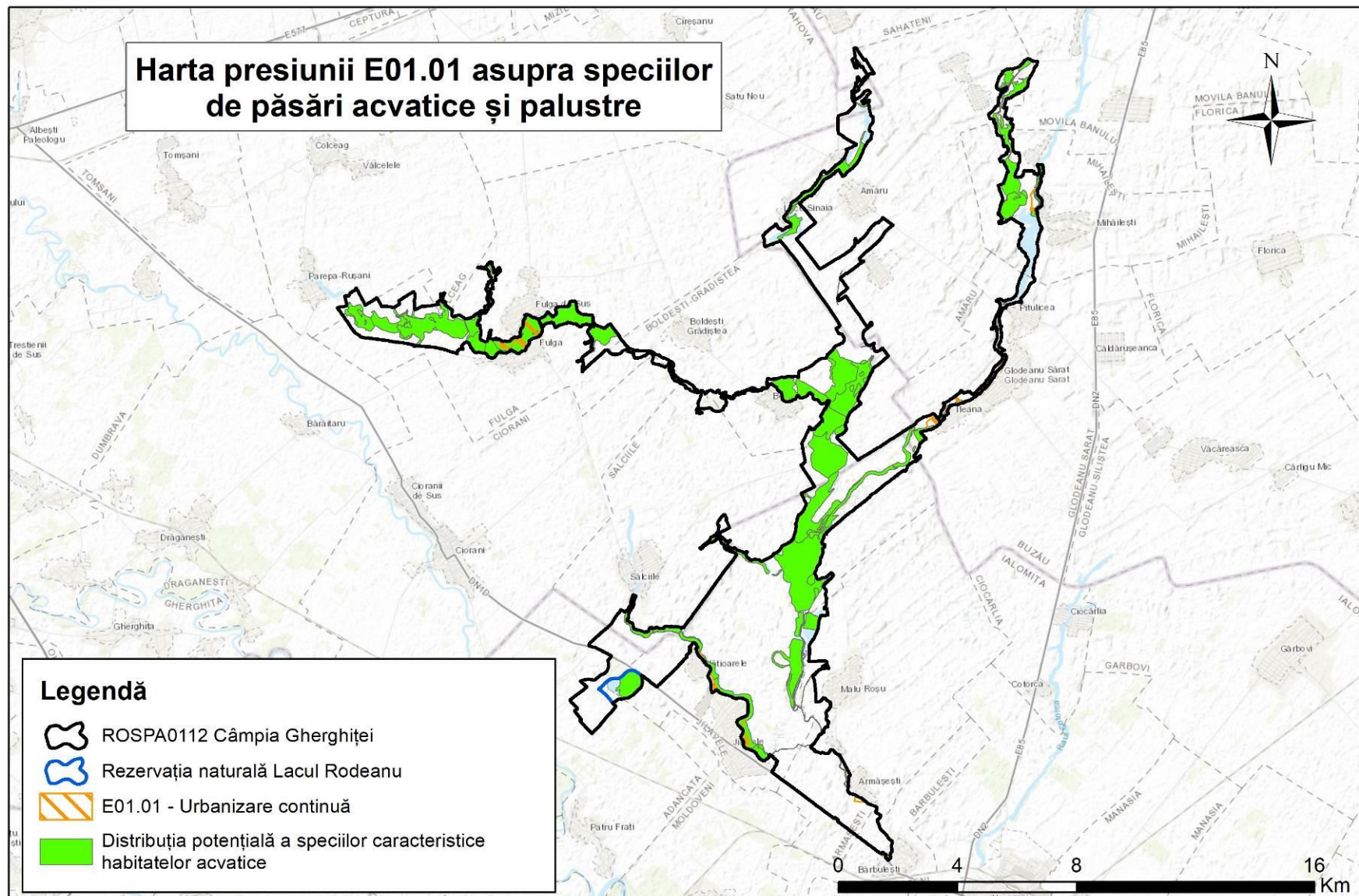


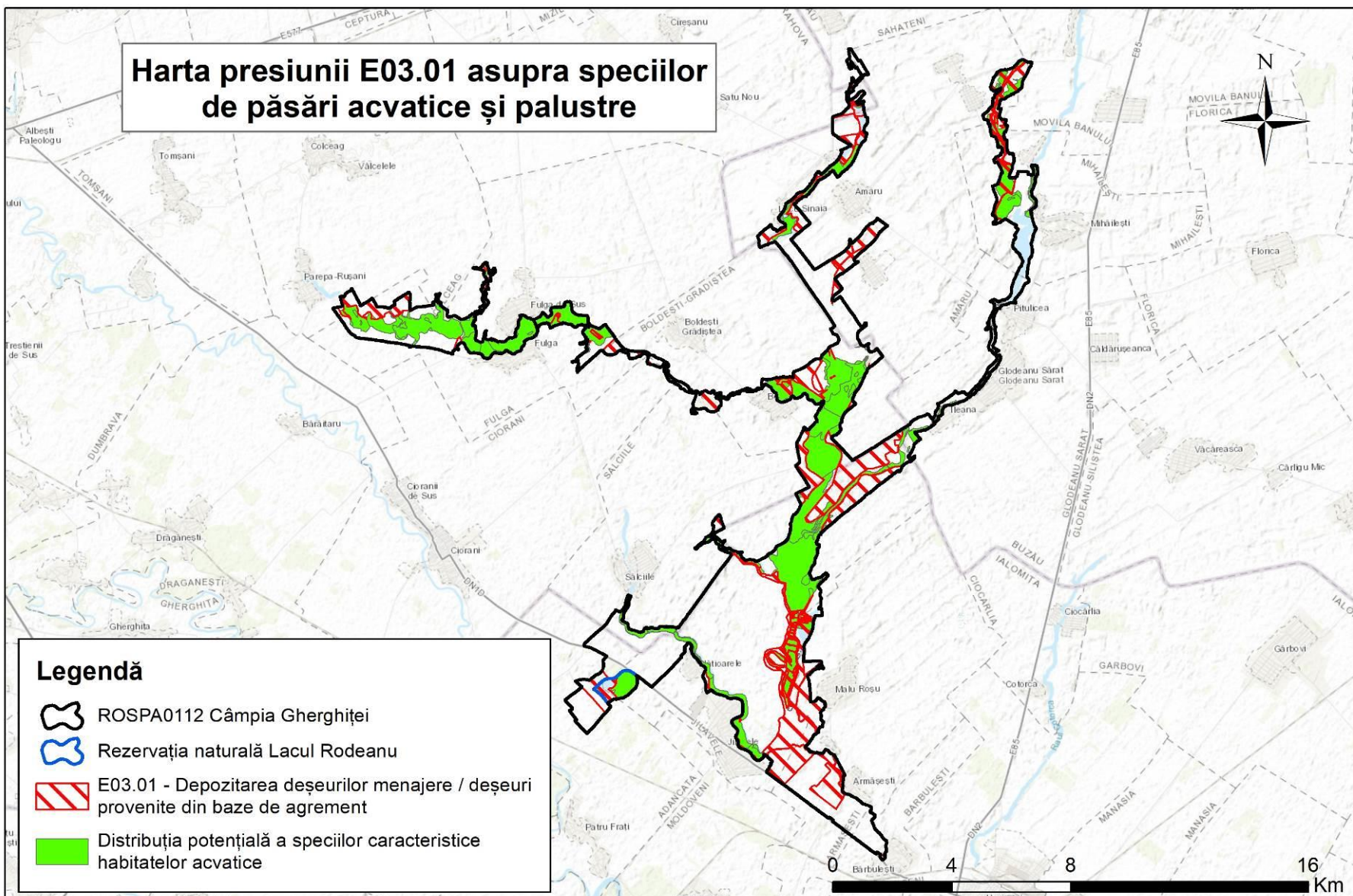


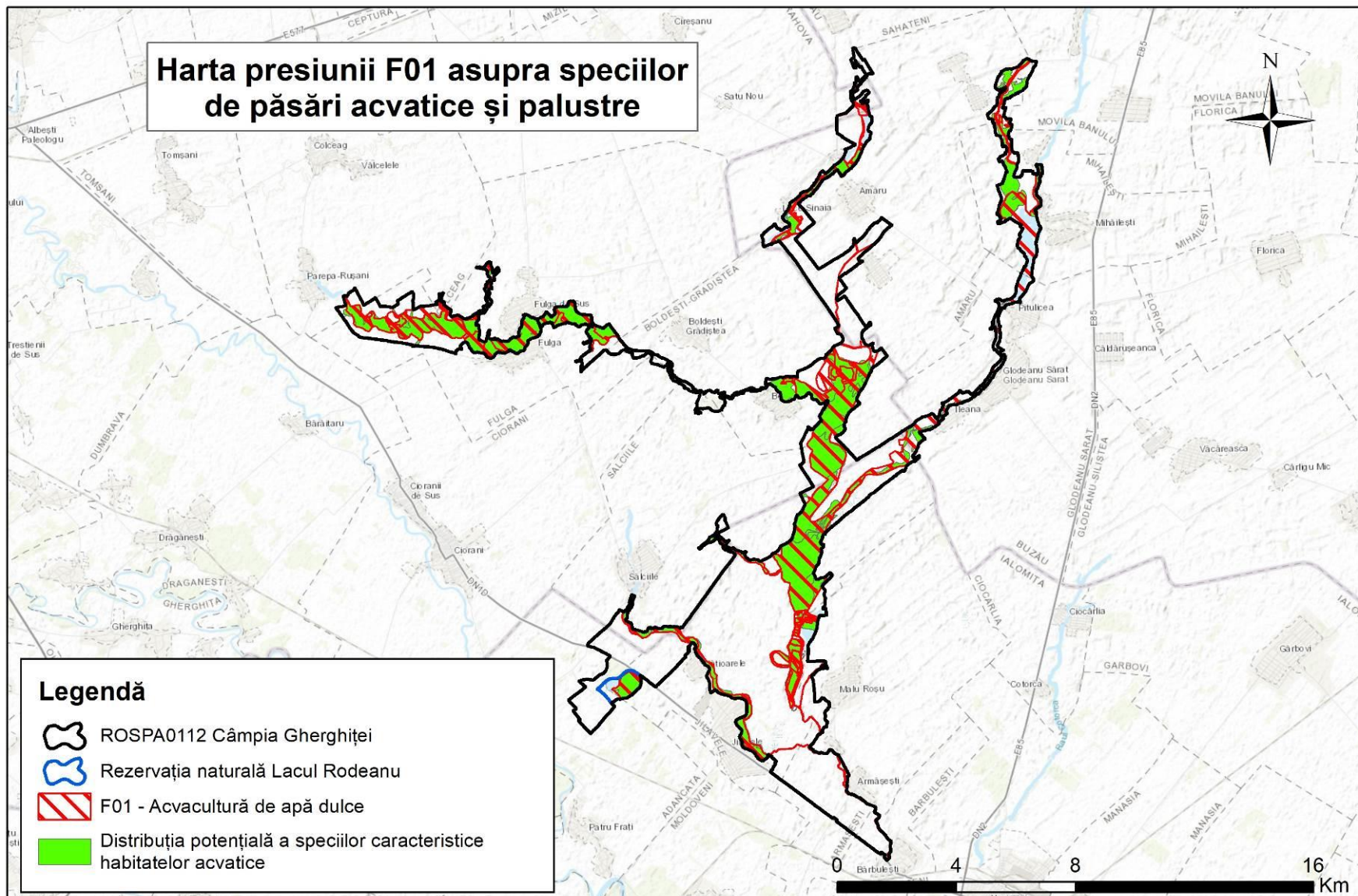


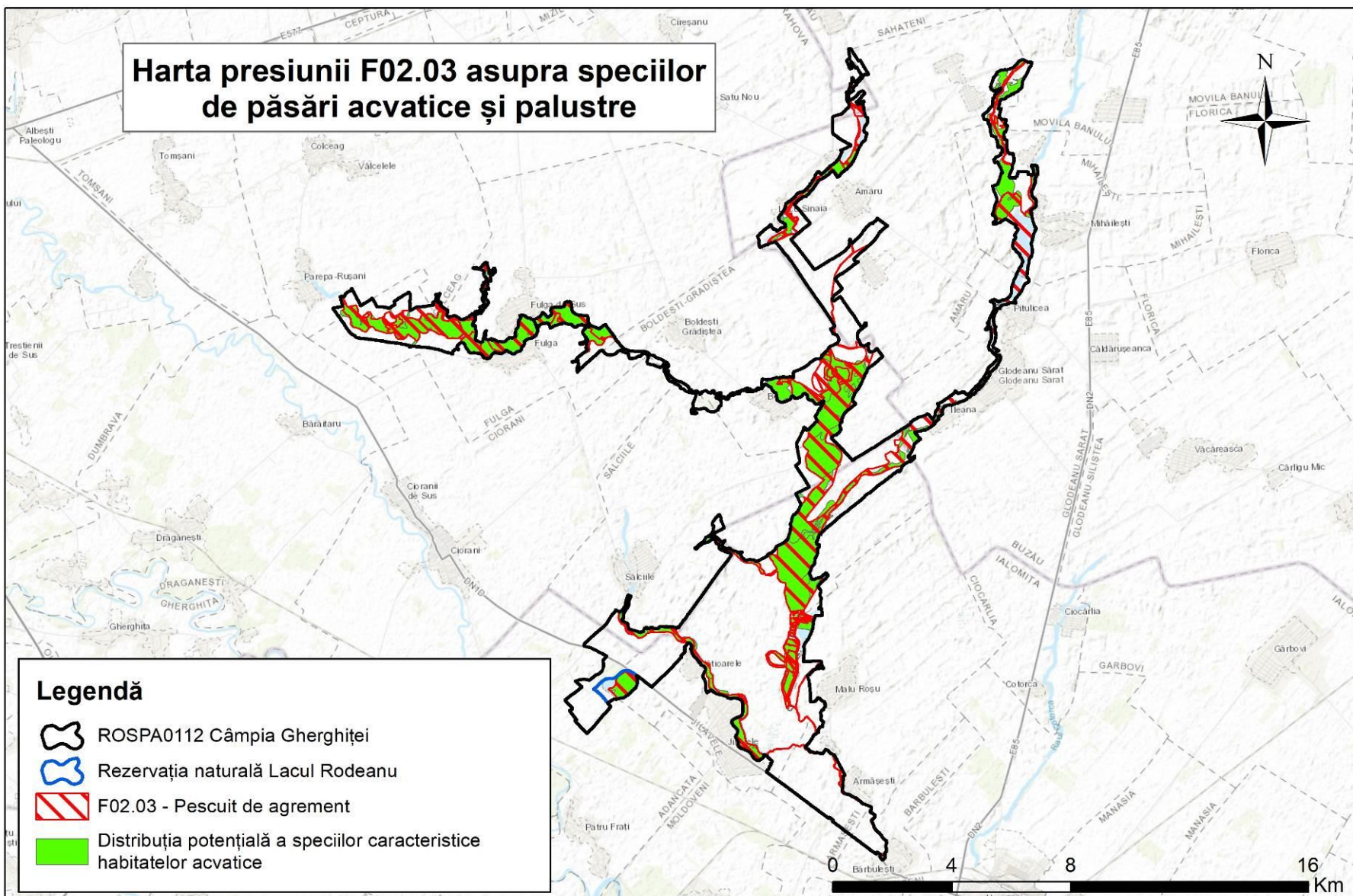


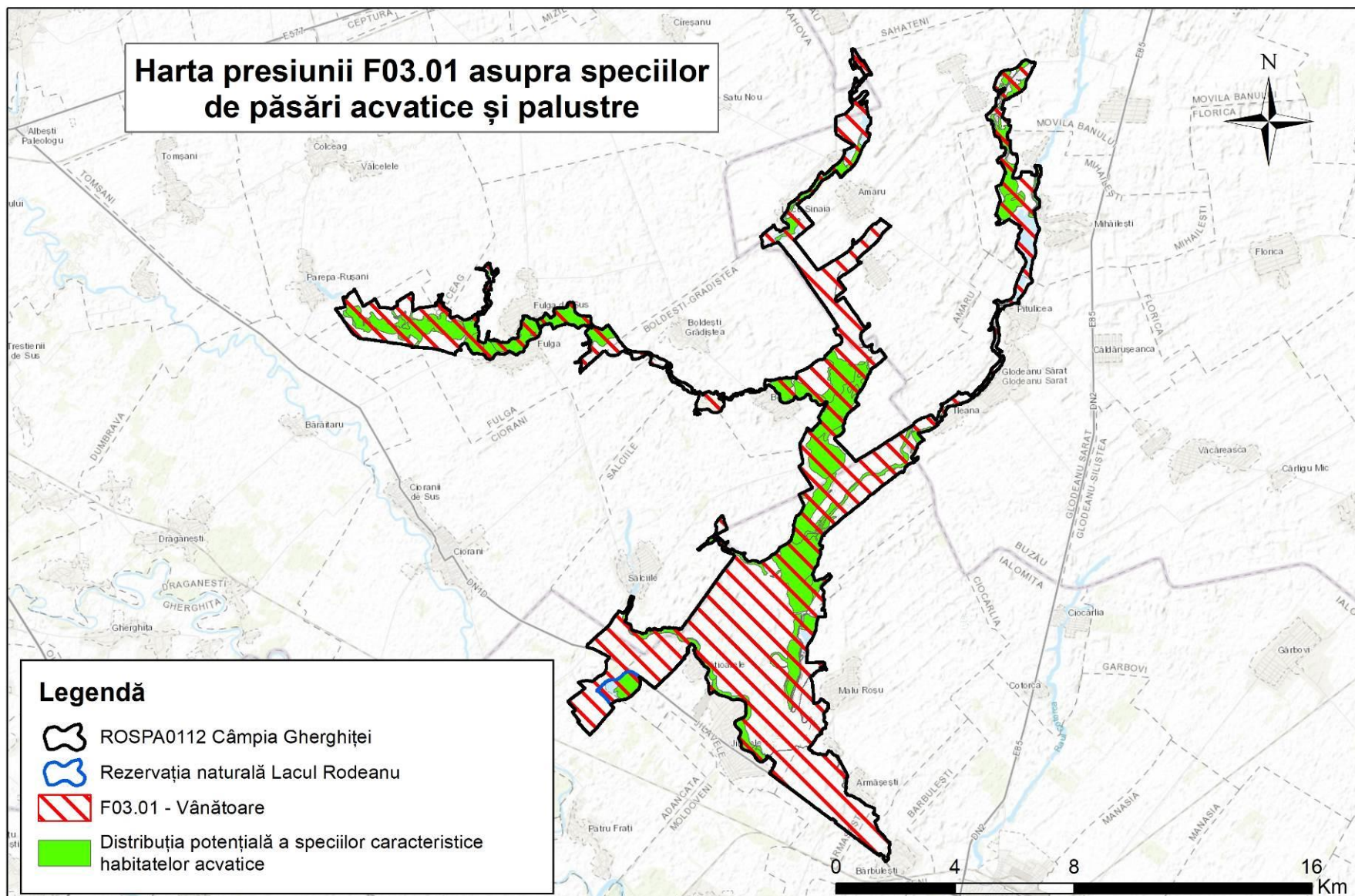


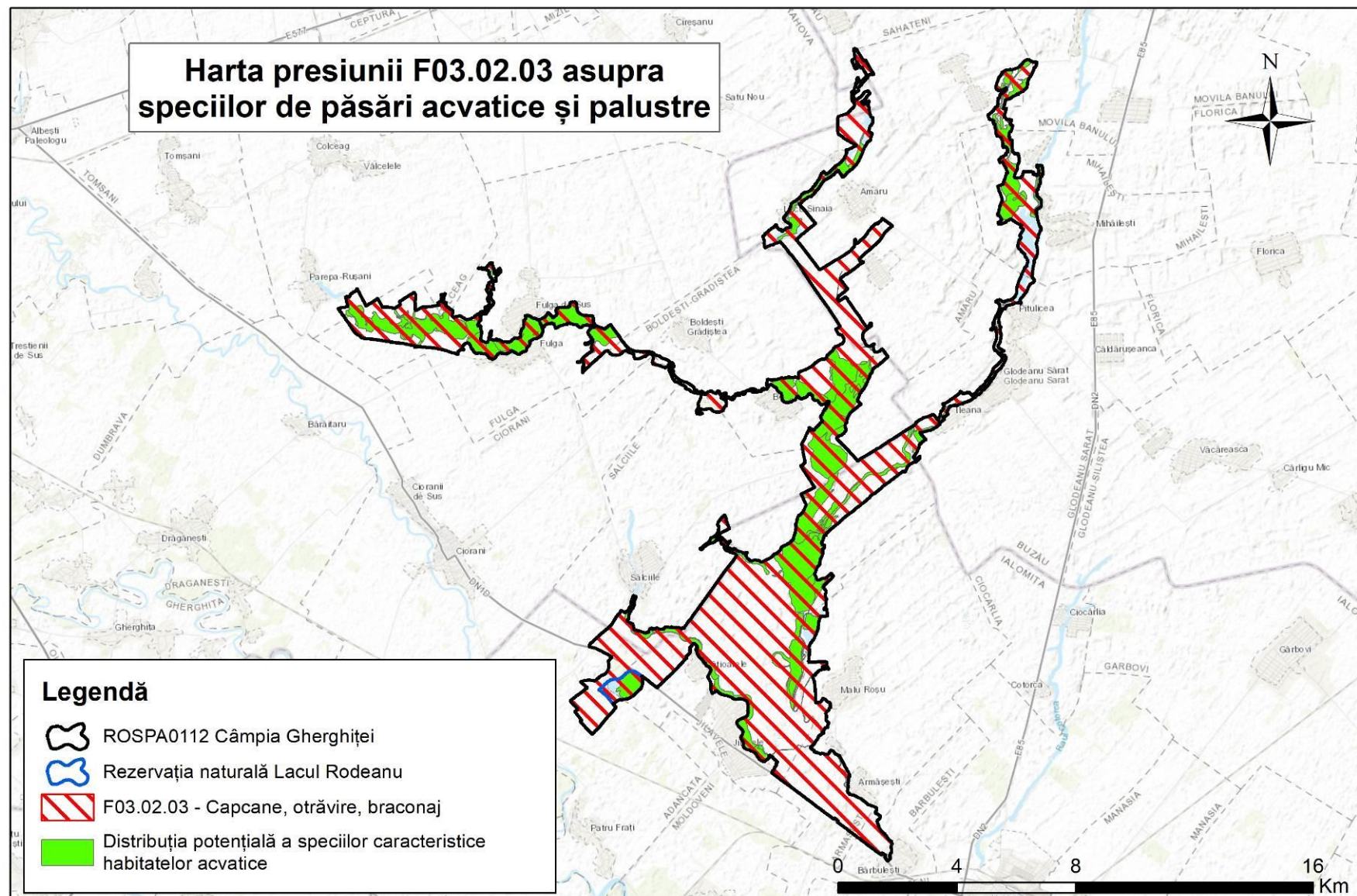








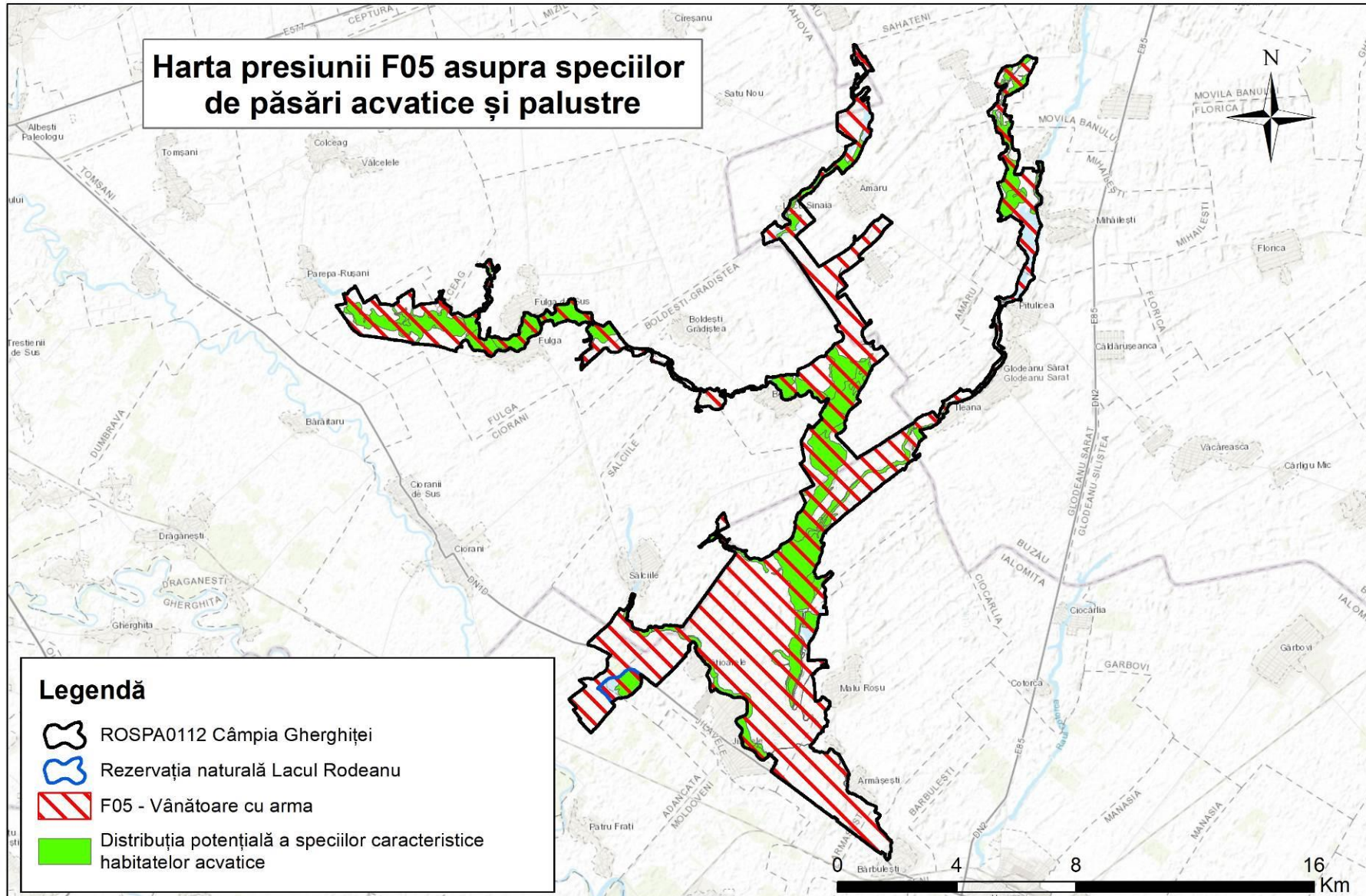


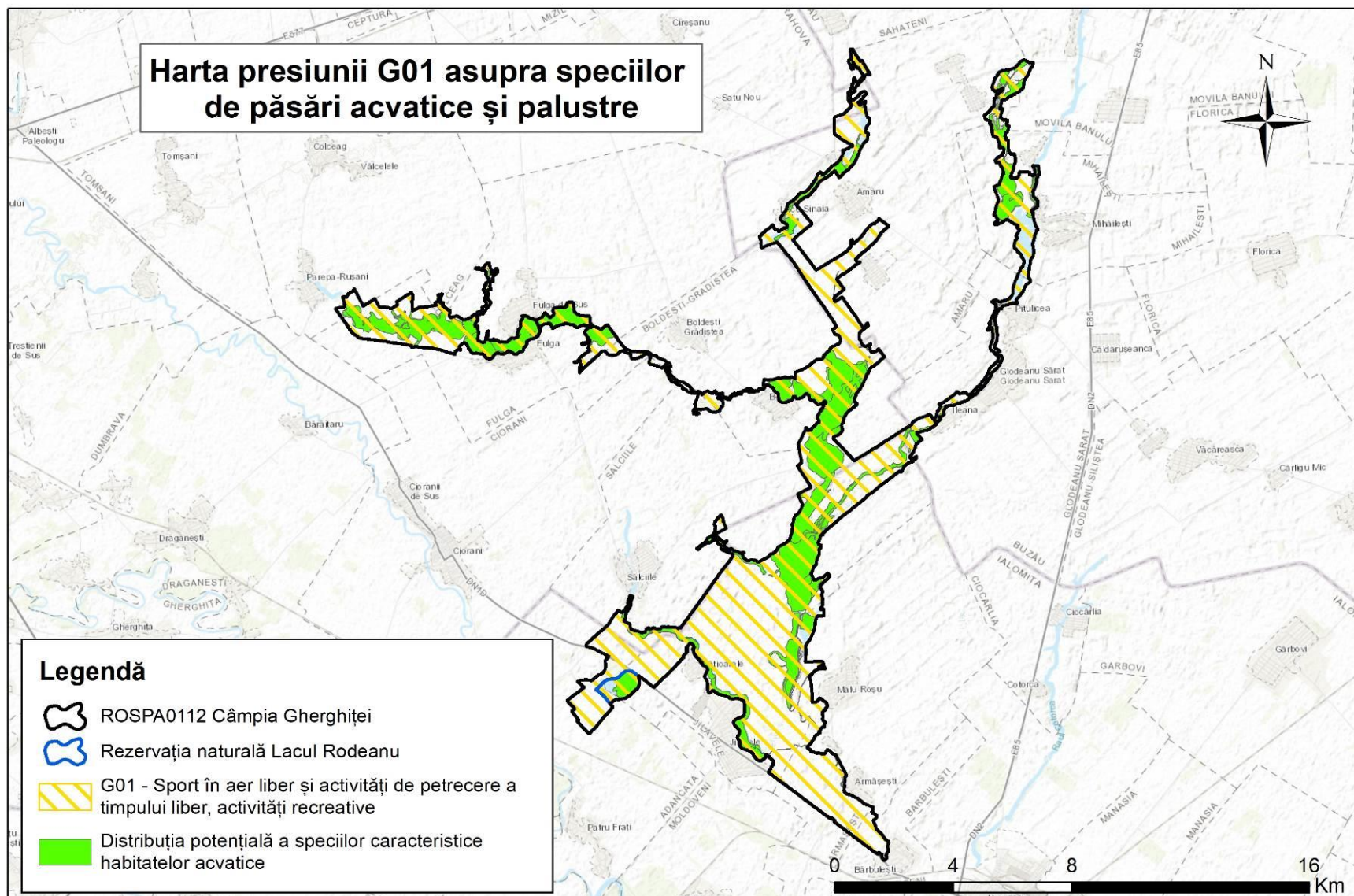


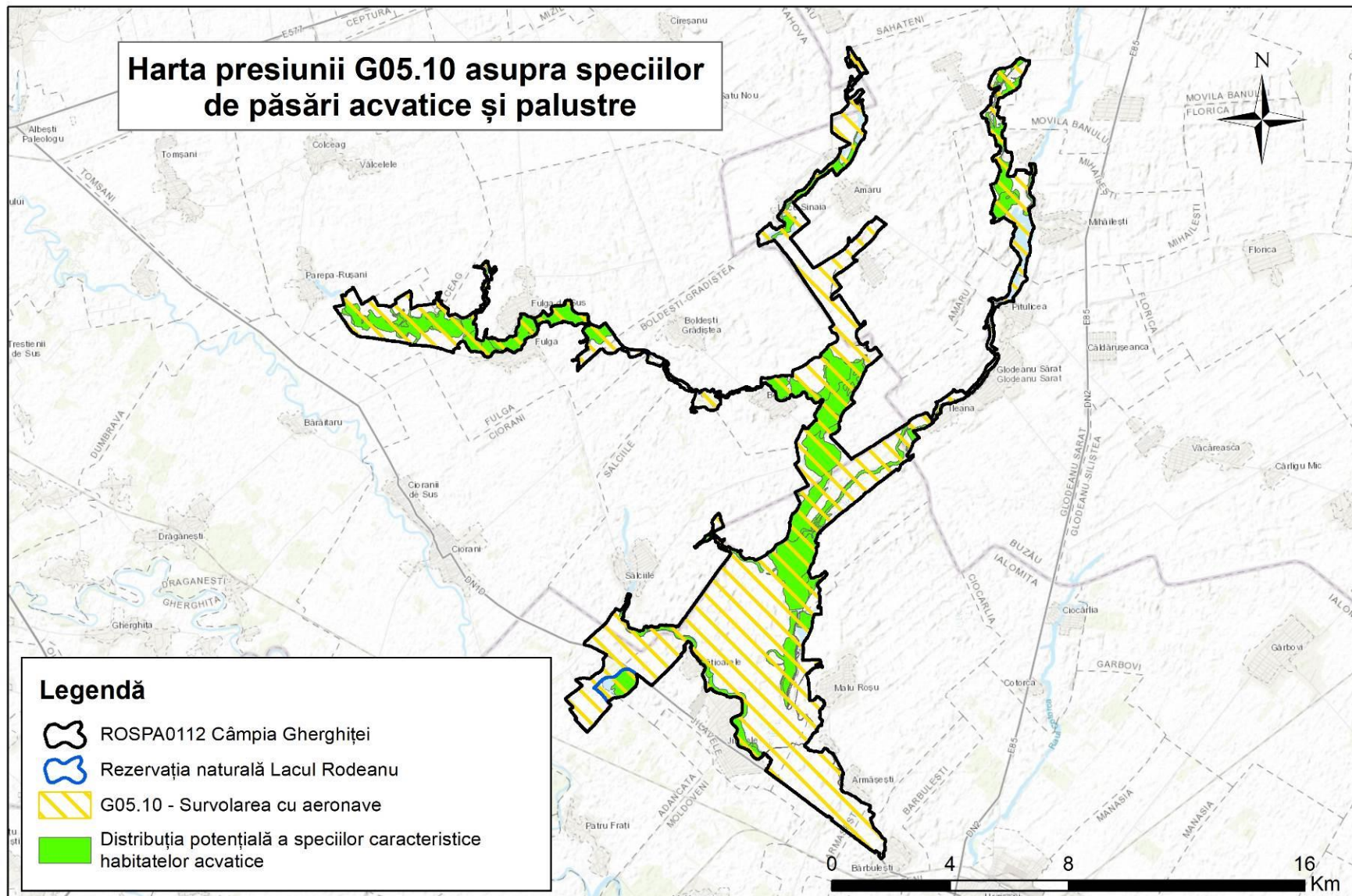


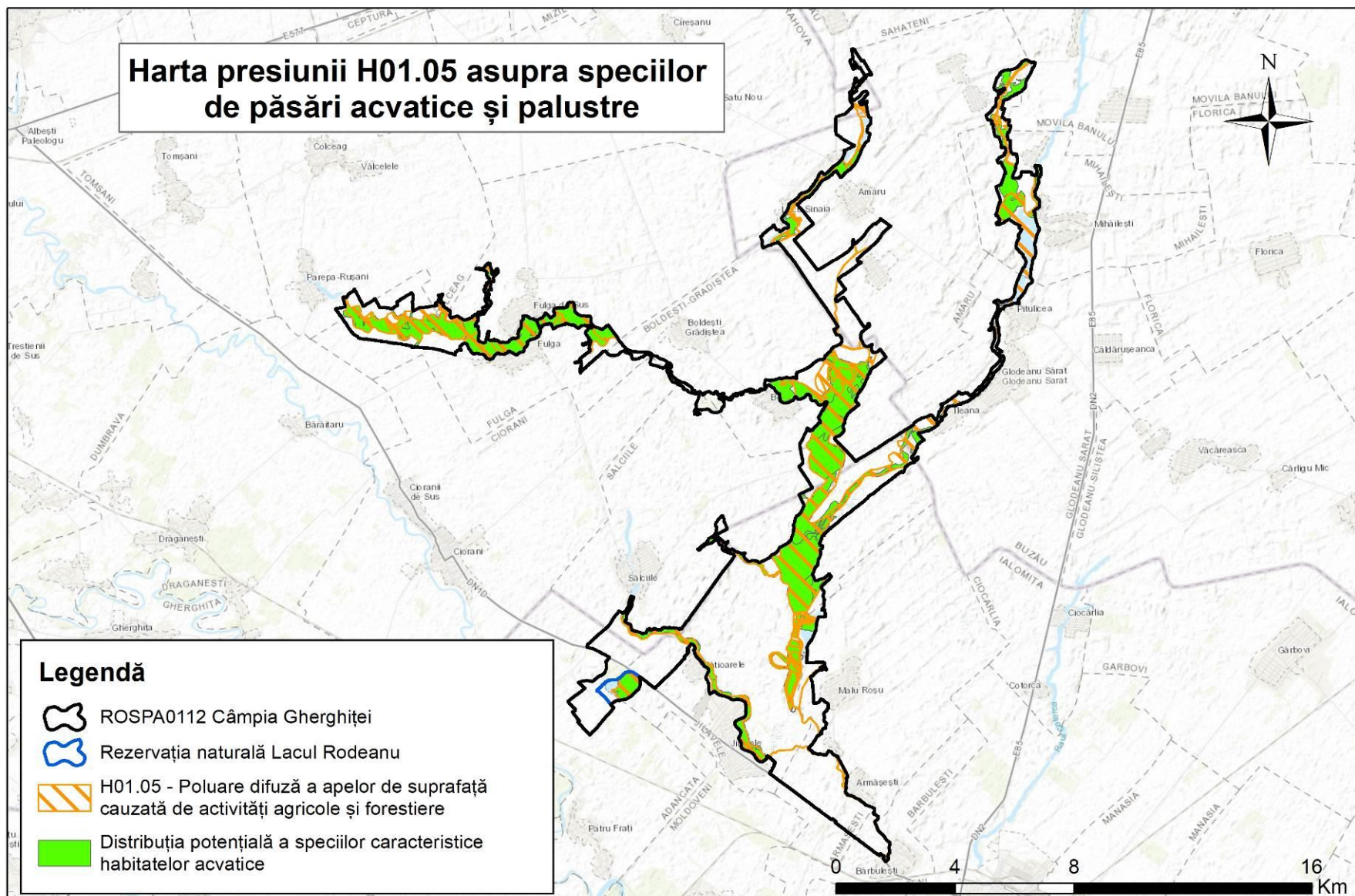


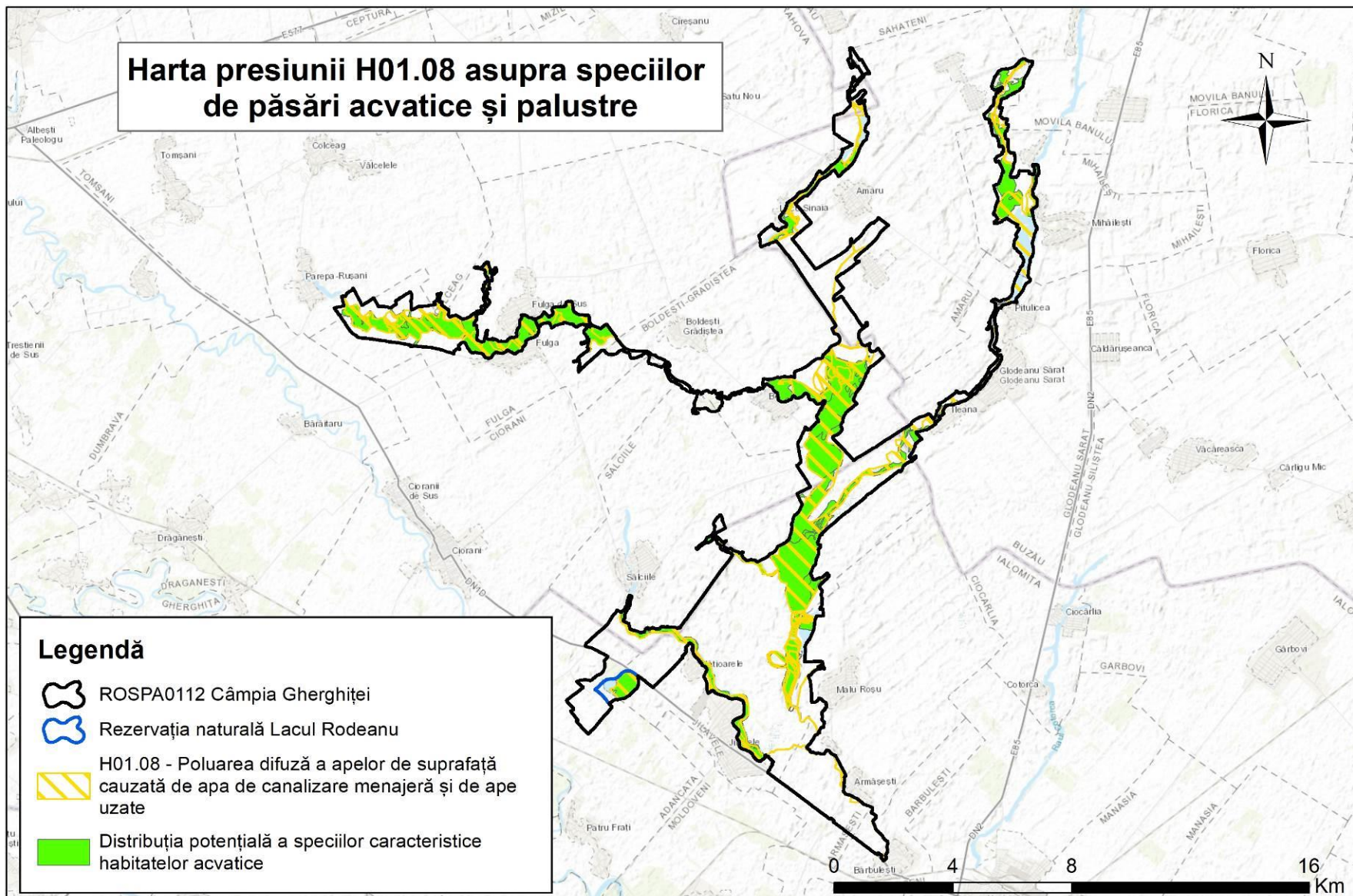
UNIUNEA EUROPEANĂ

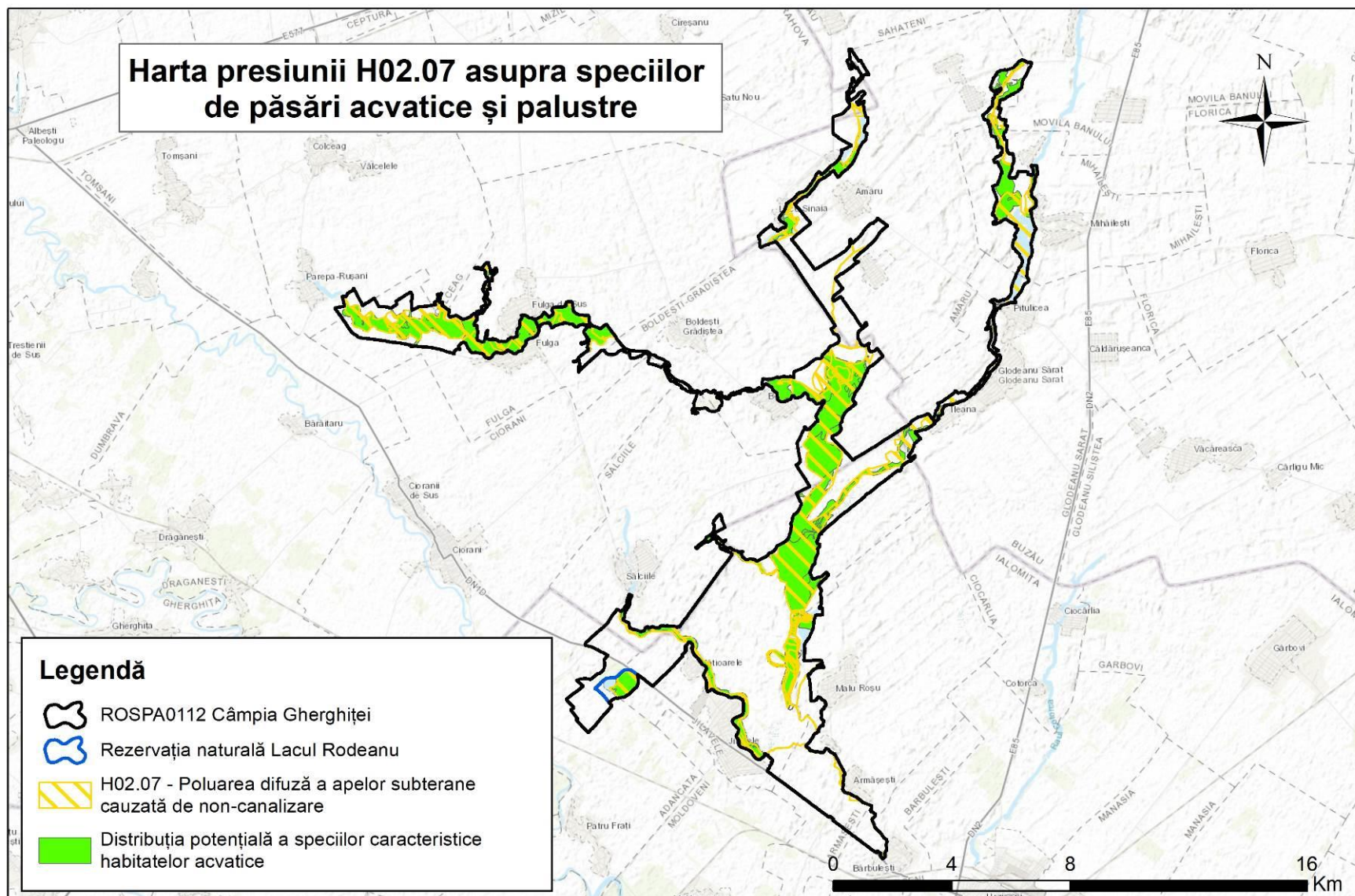


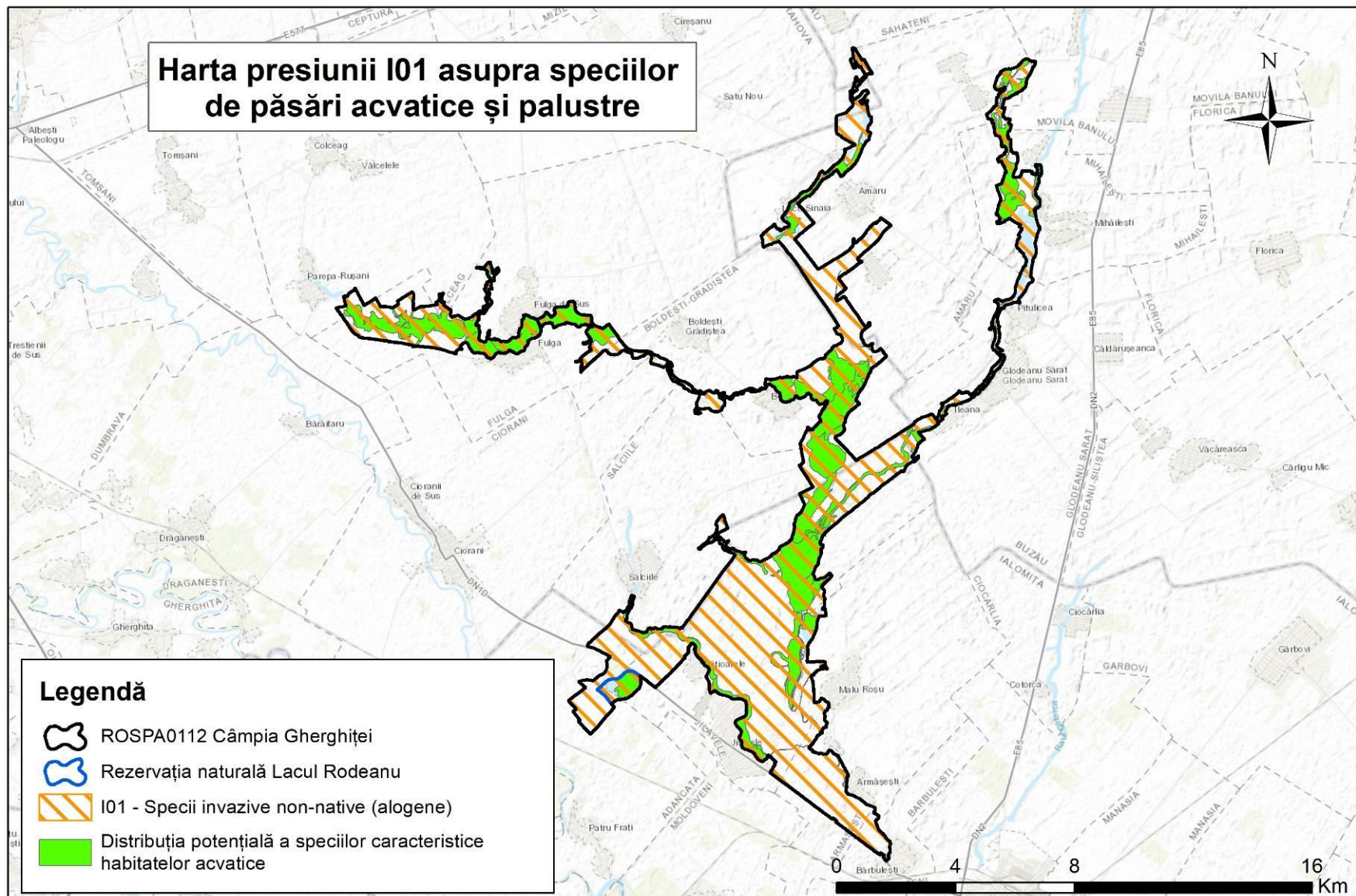


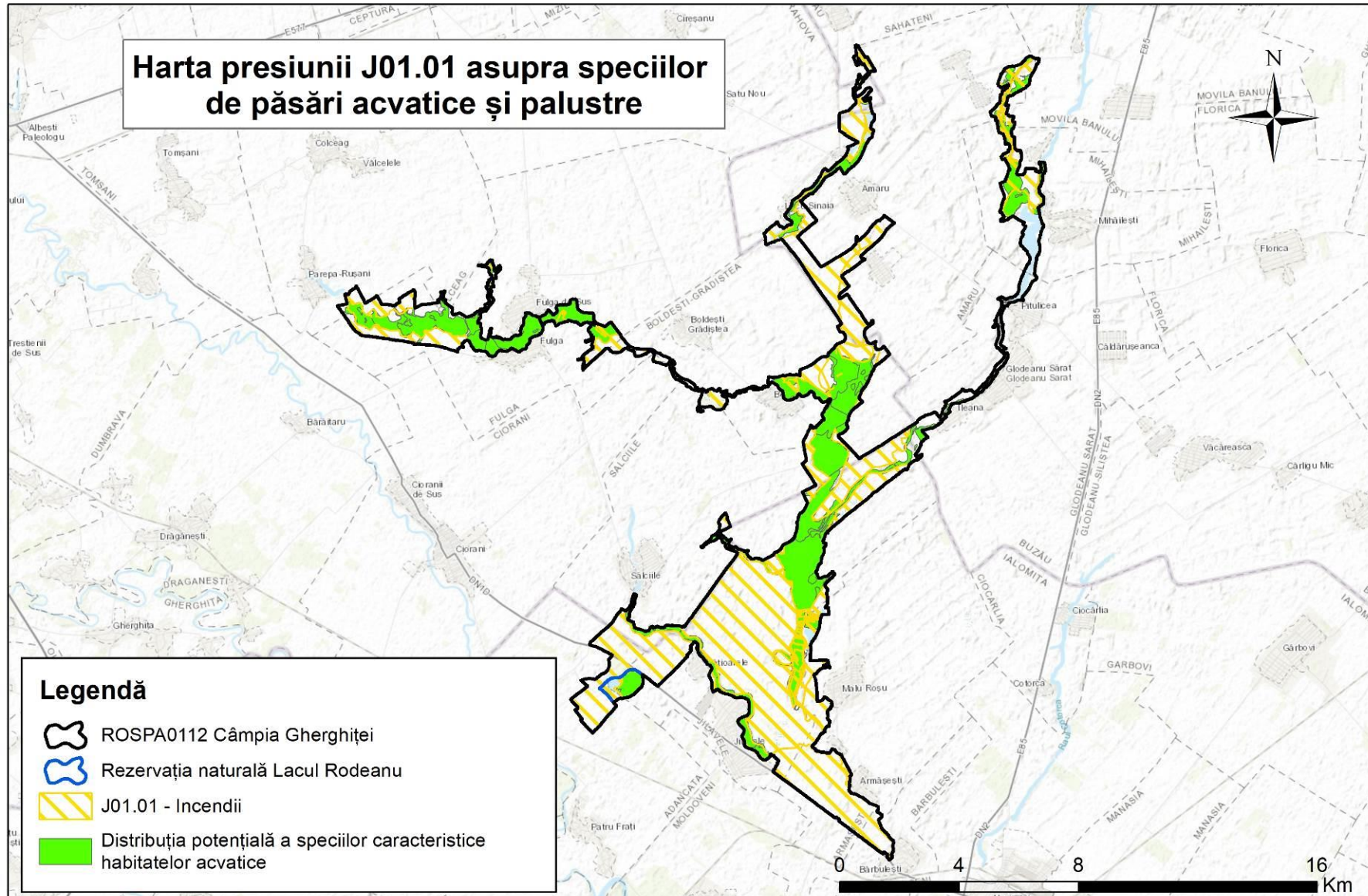




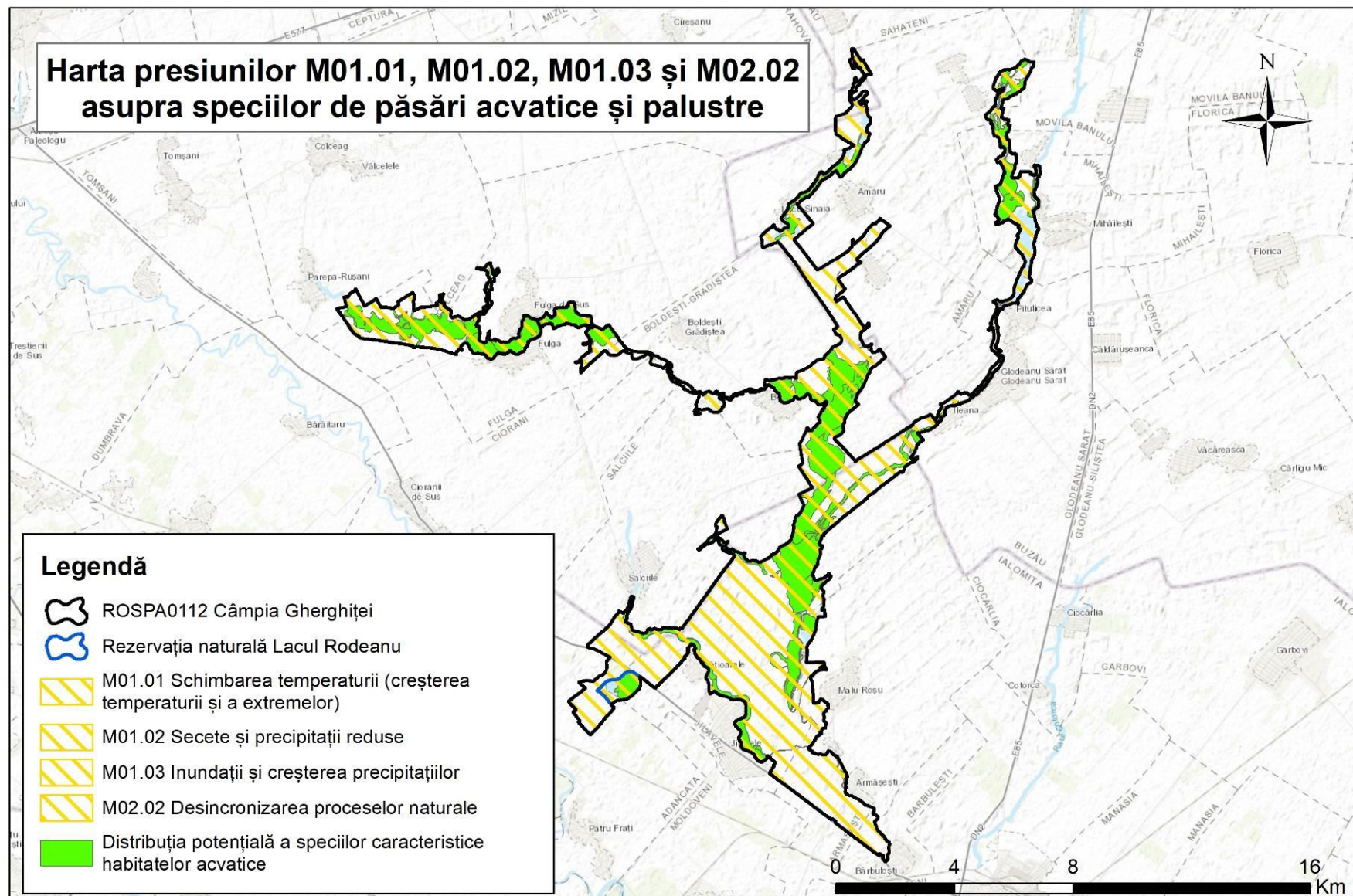




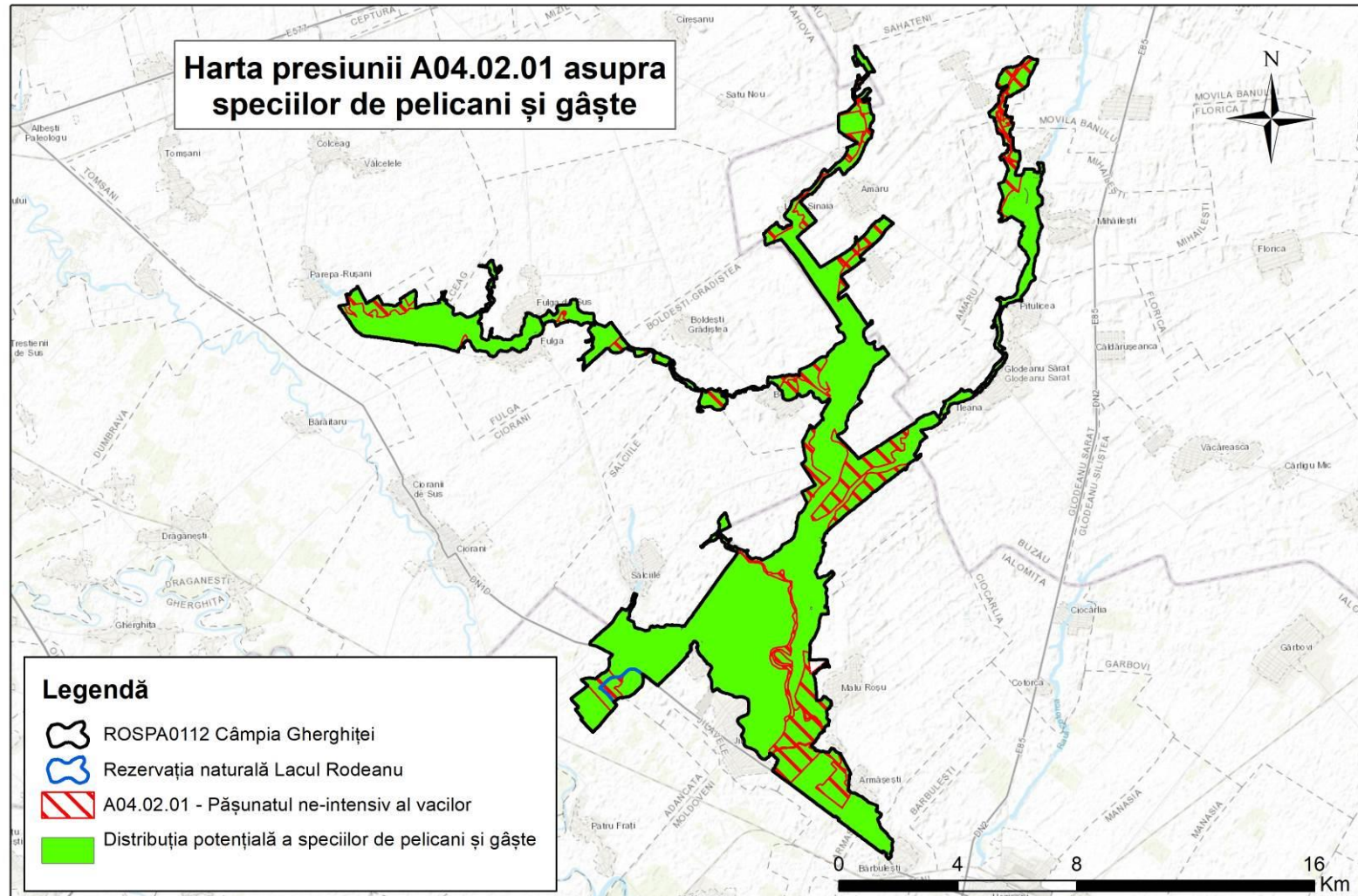


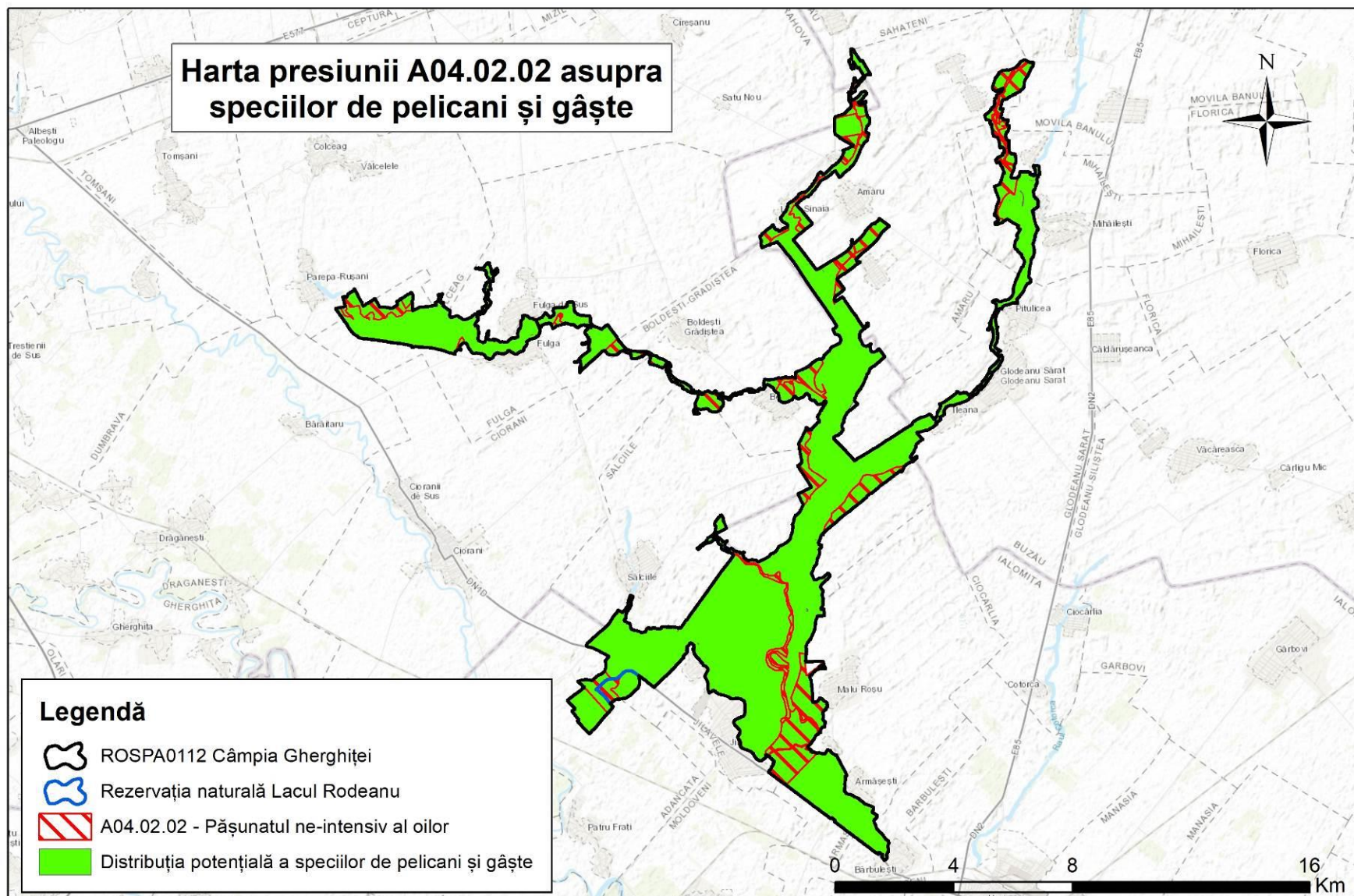


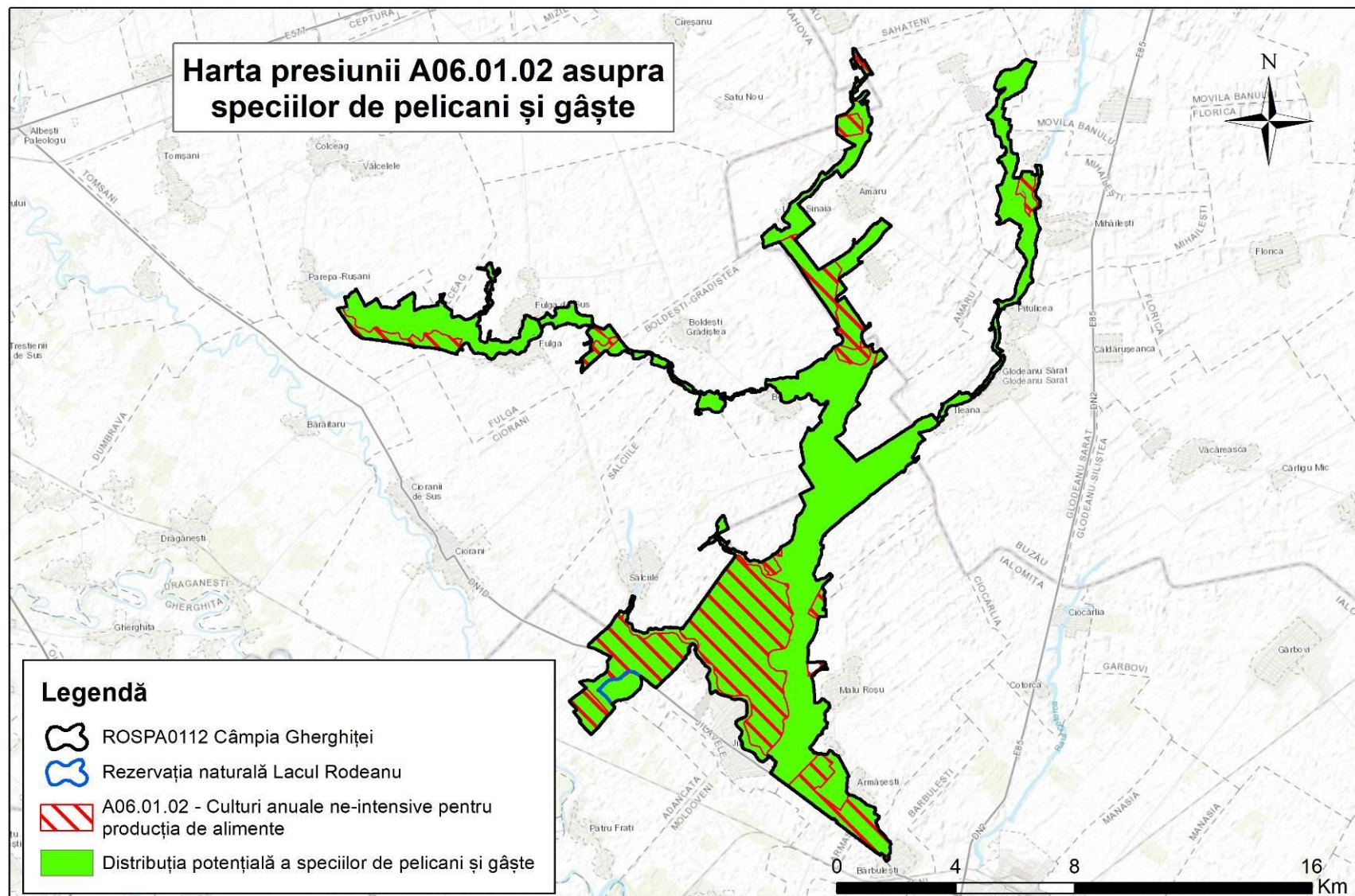


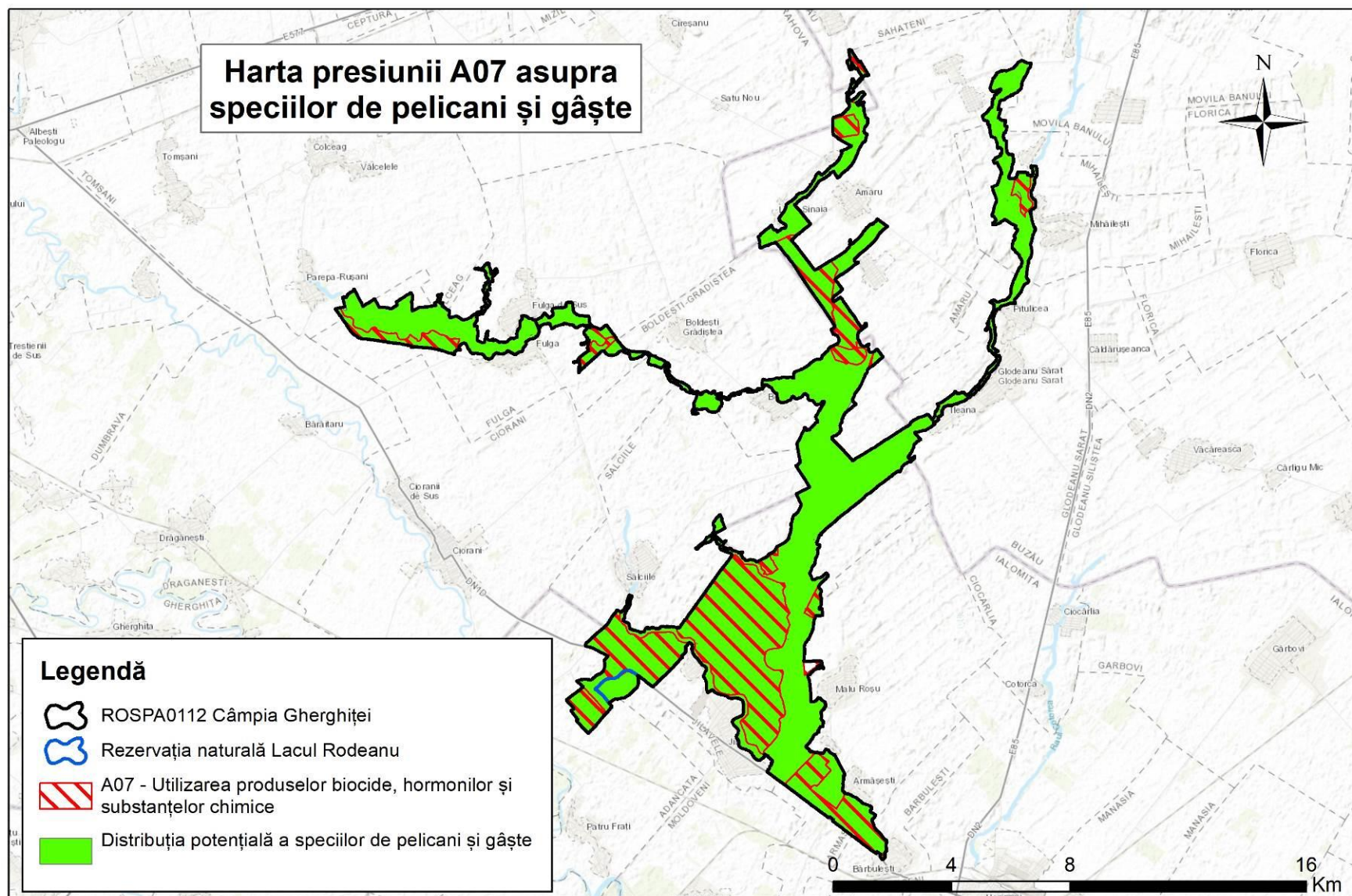


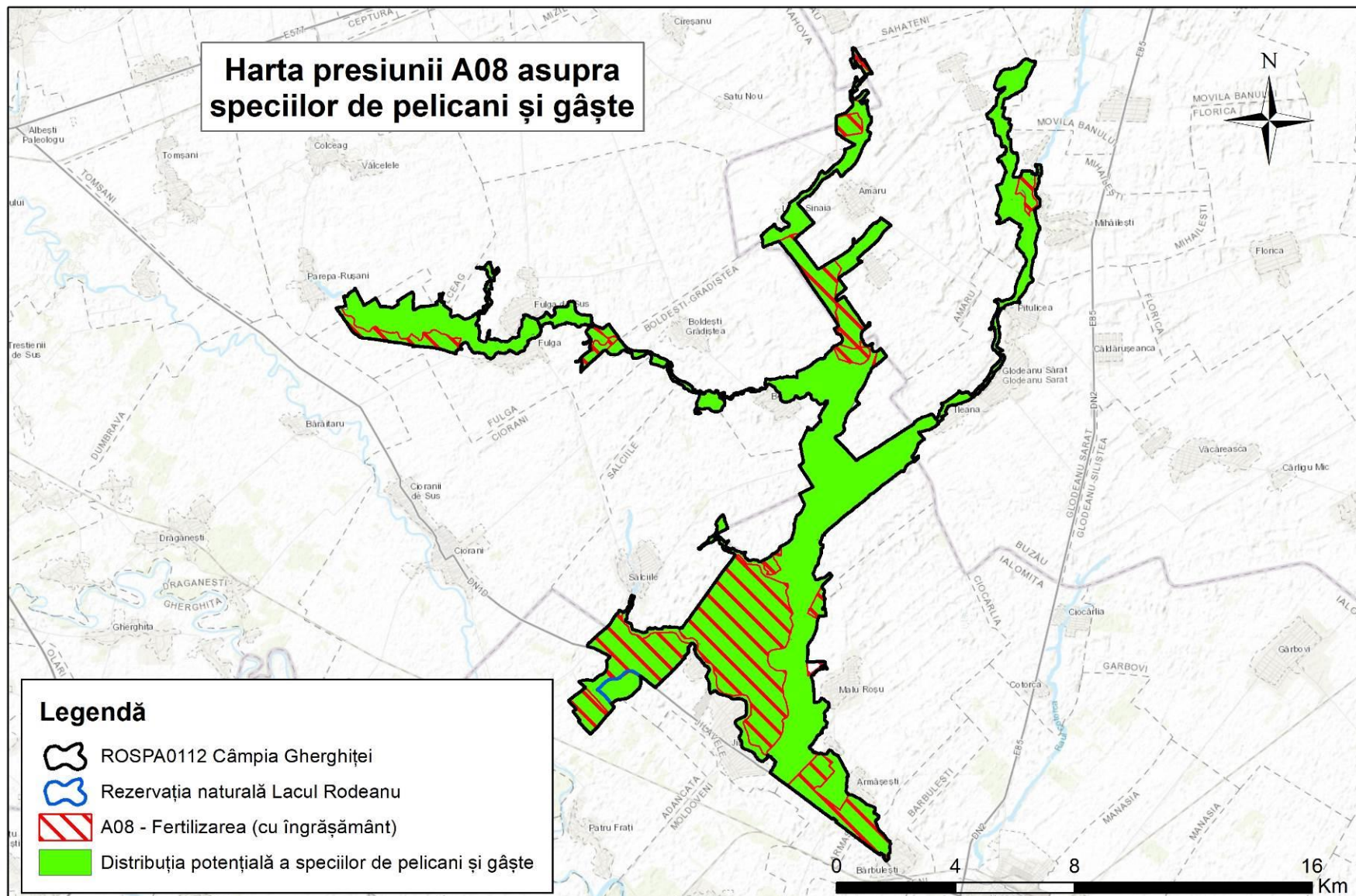
## Harta 2.21.2 Hărțile presiunilor asupra pelicanilor și găștelor

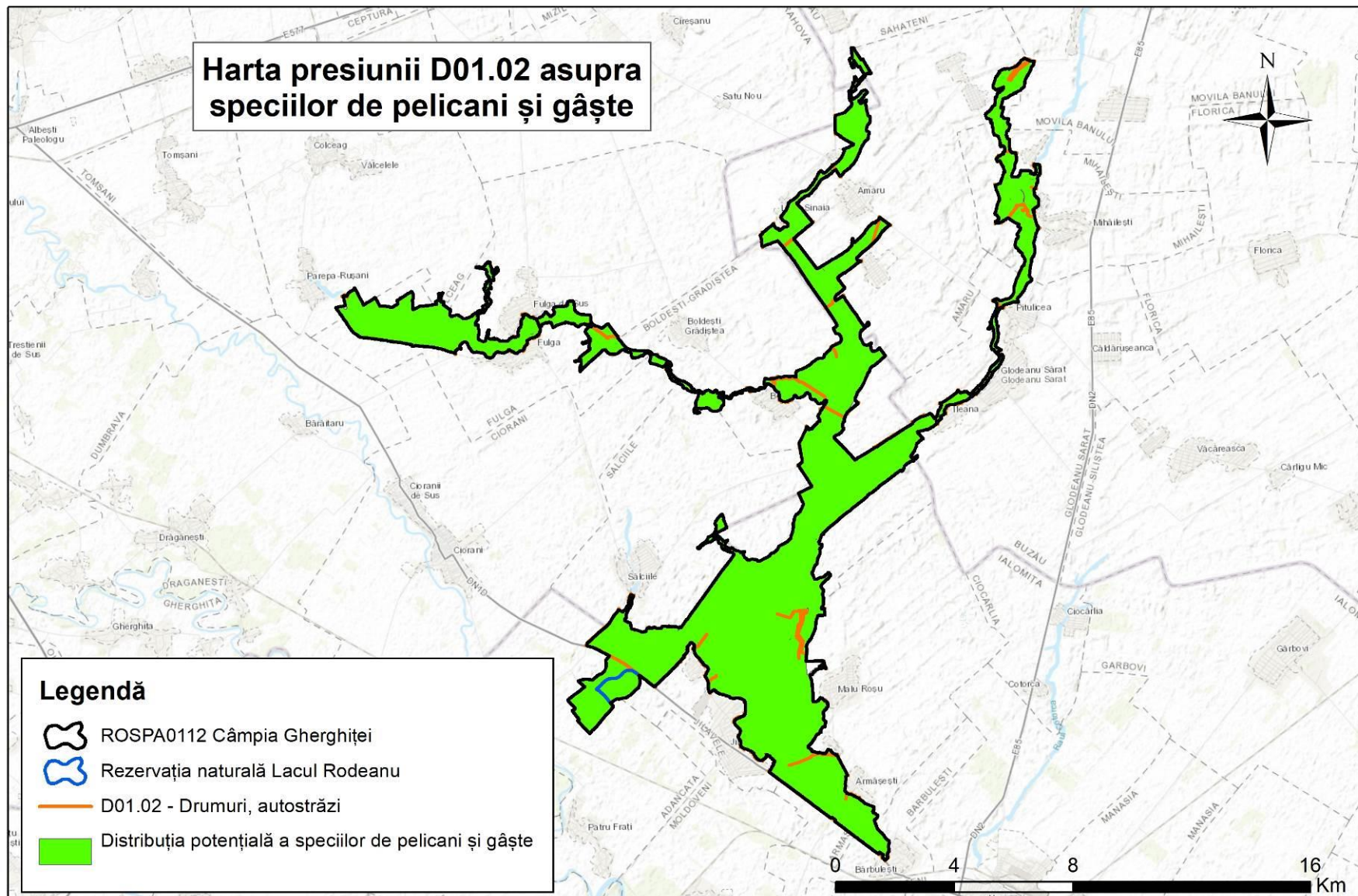






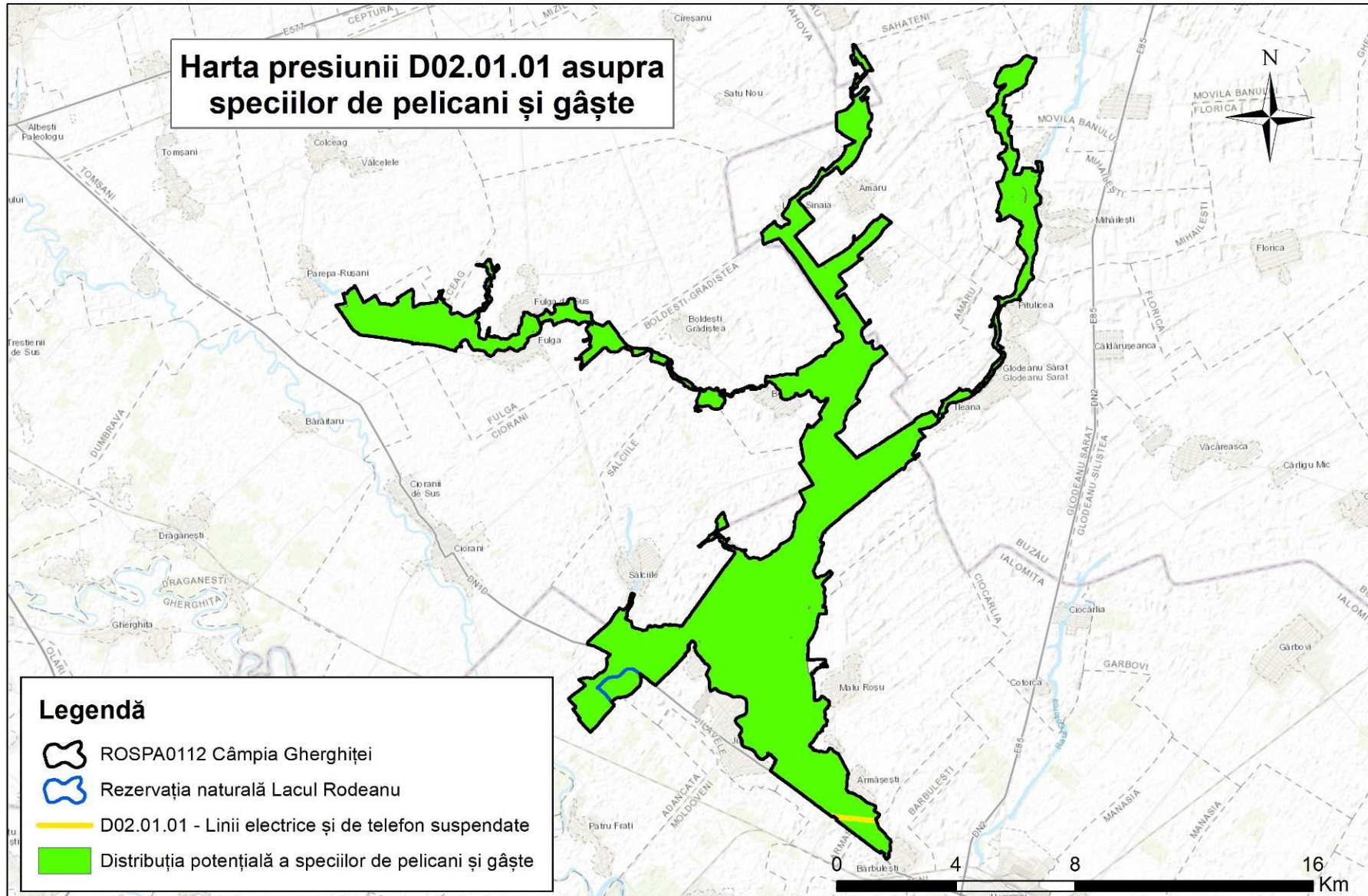








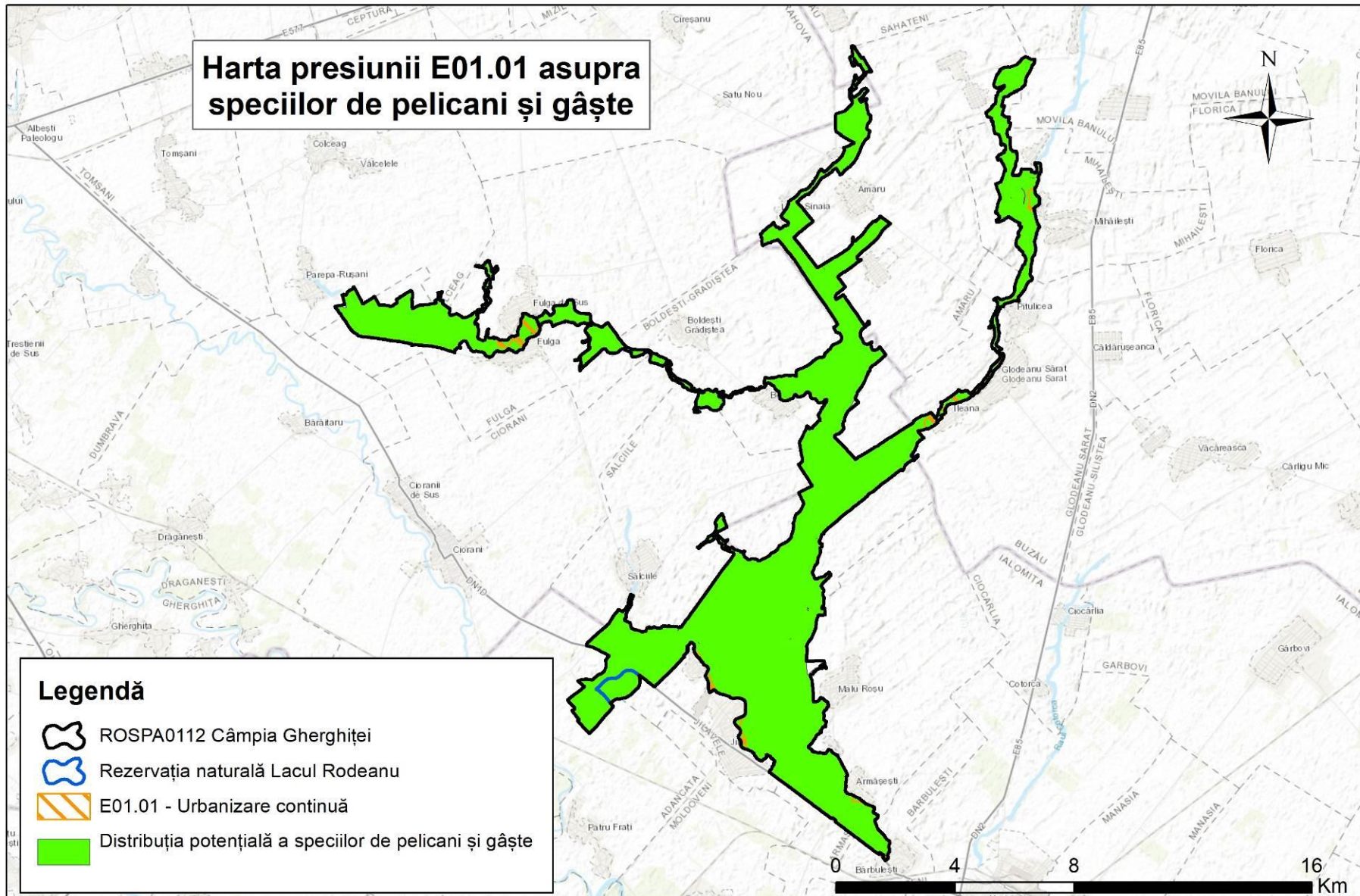
UNIUNEA EUROPEANĂ

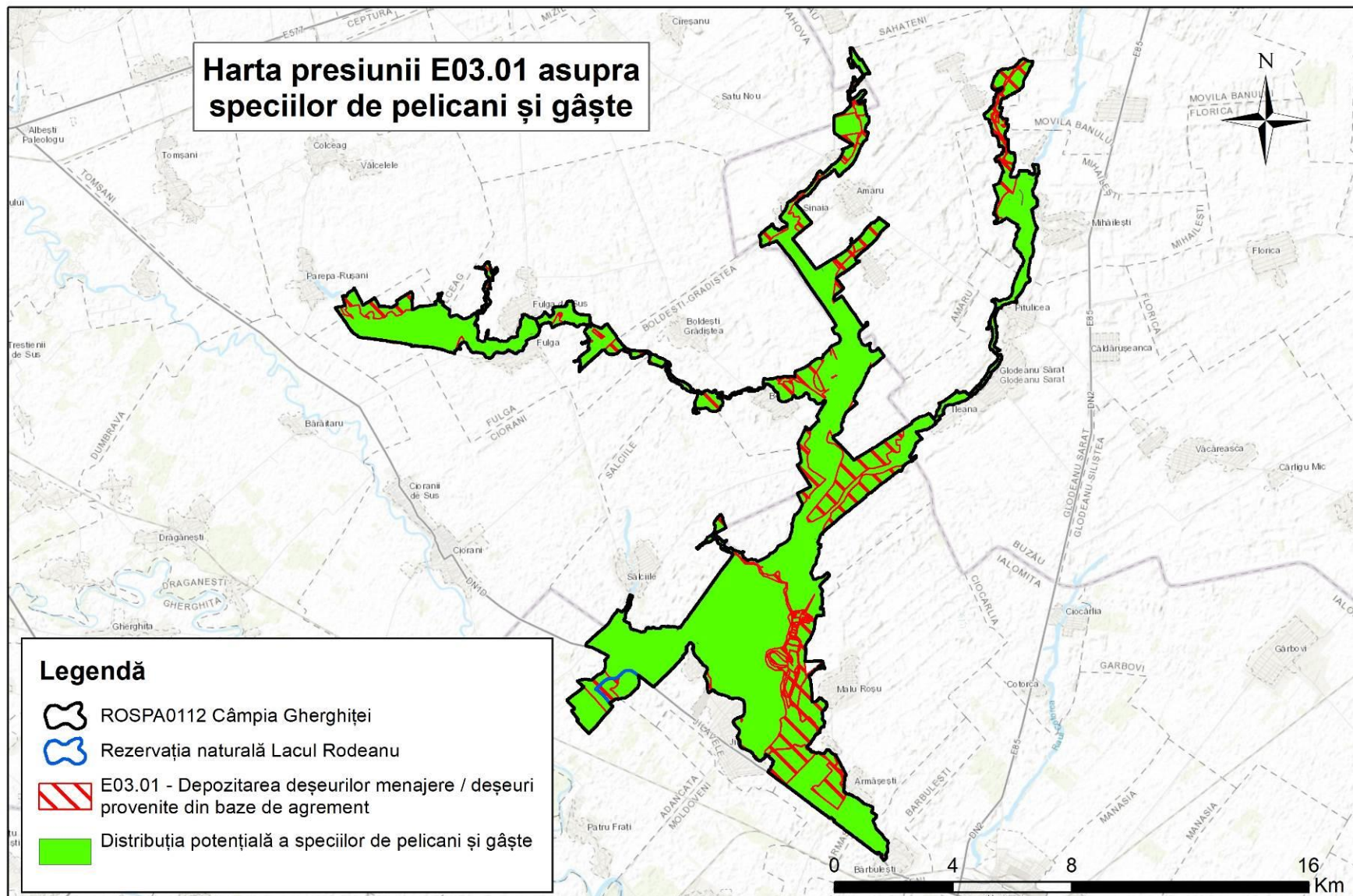


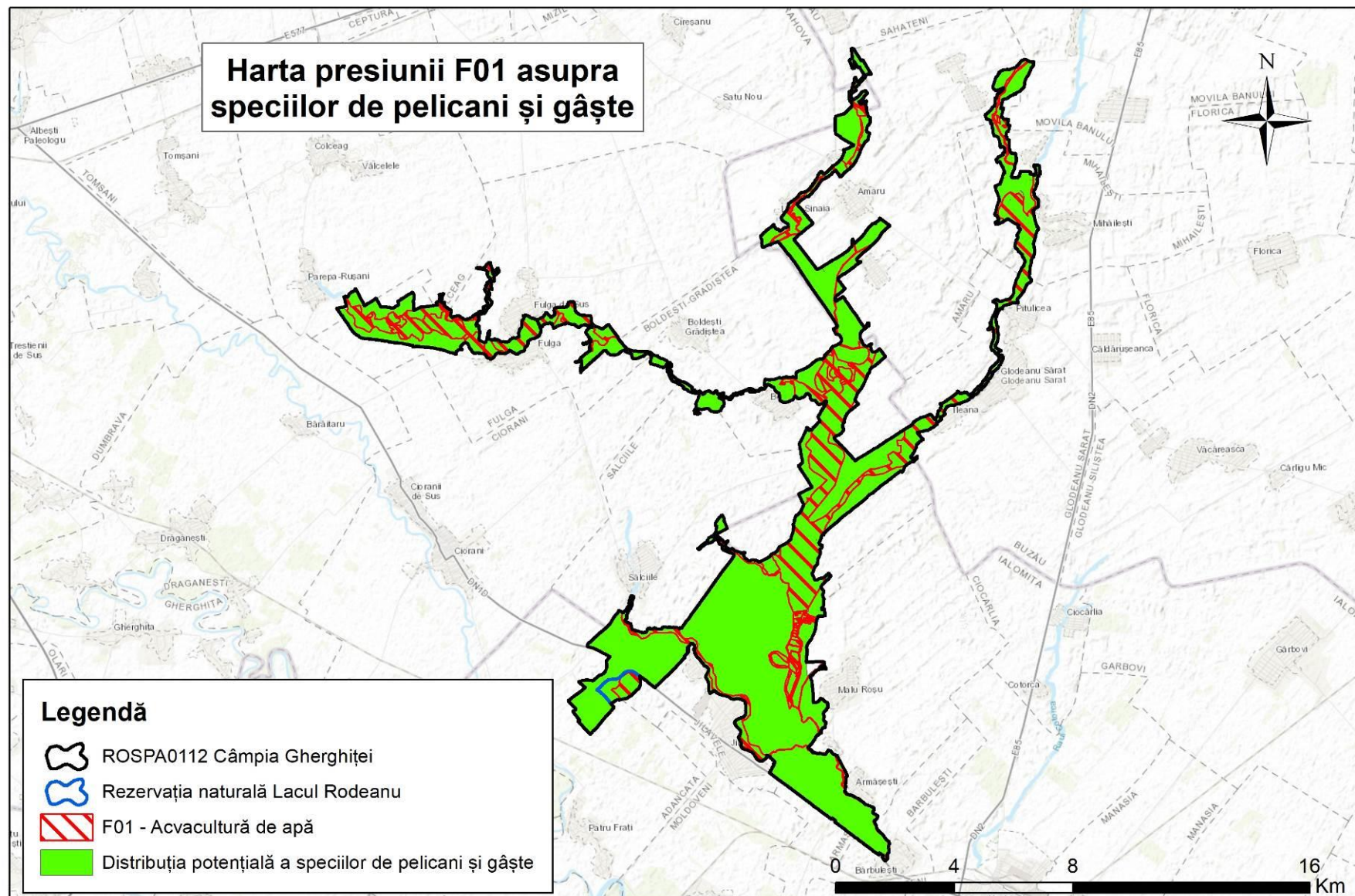


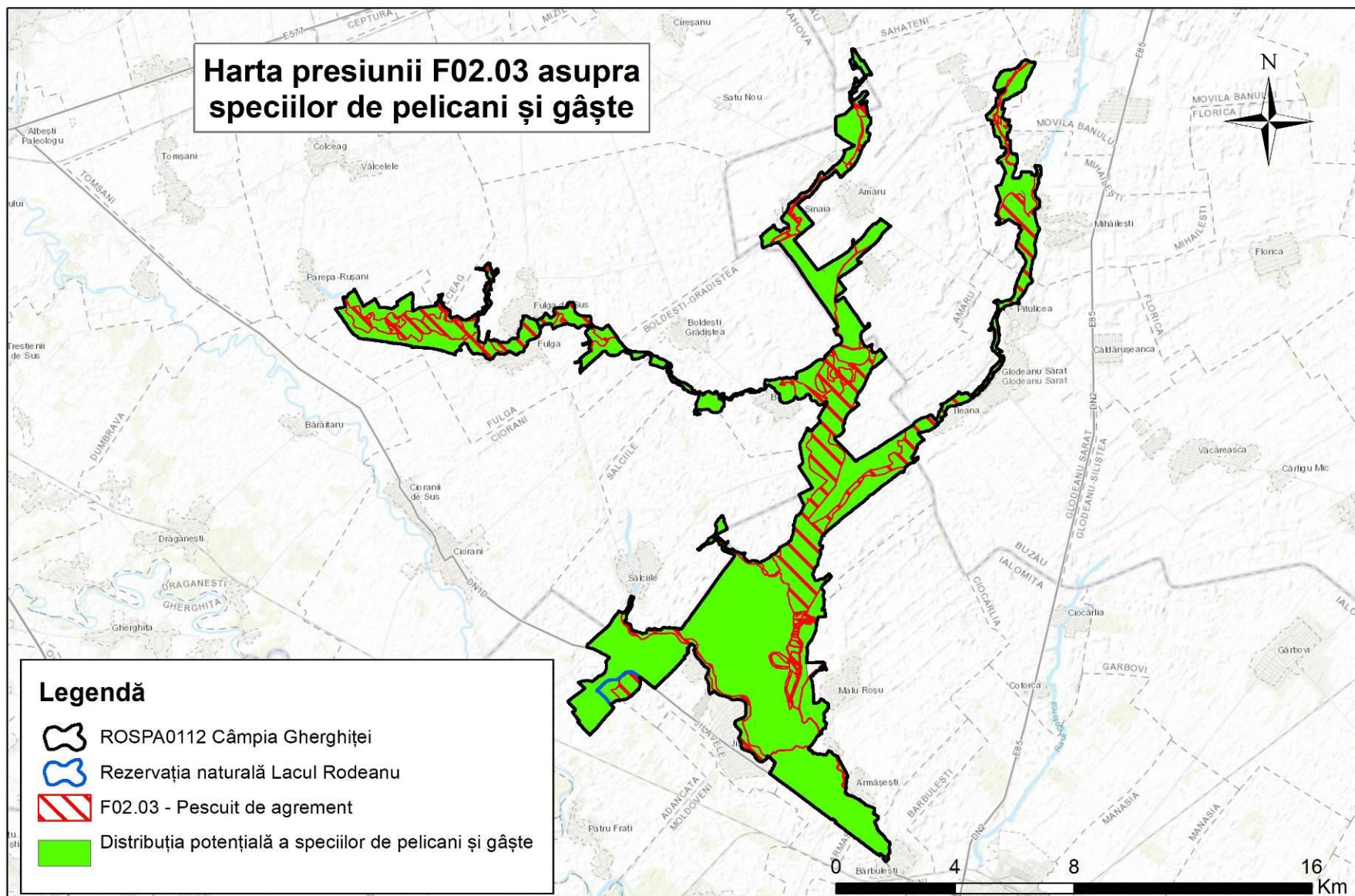


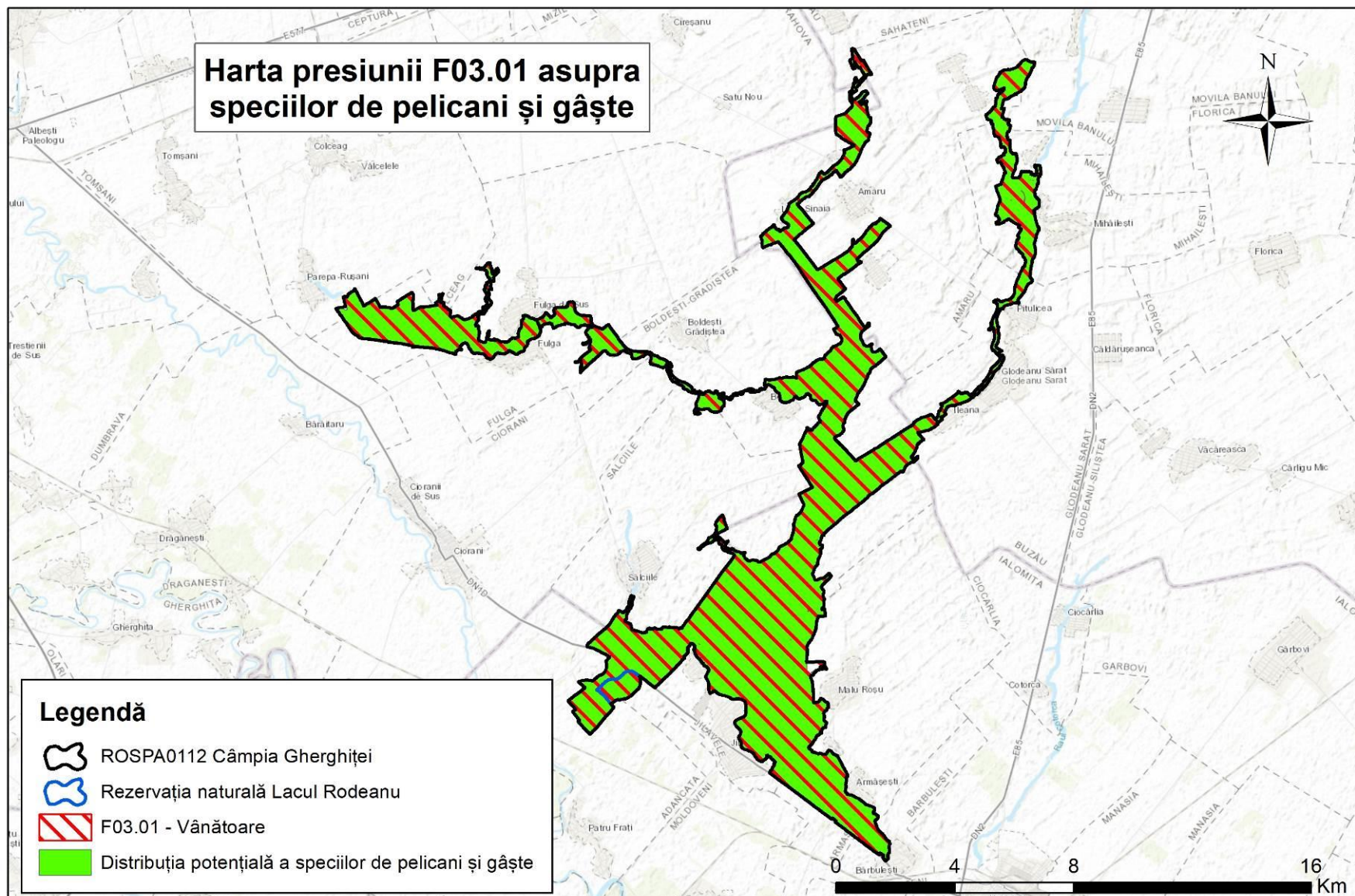
UNIUNEA EUROPEANĂ

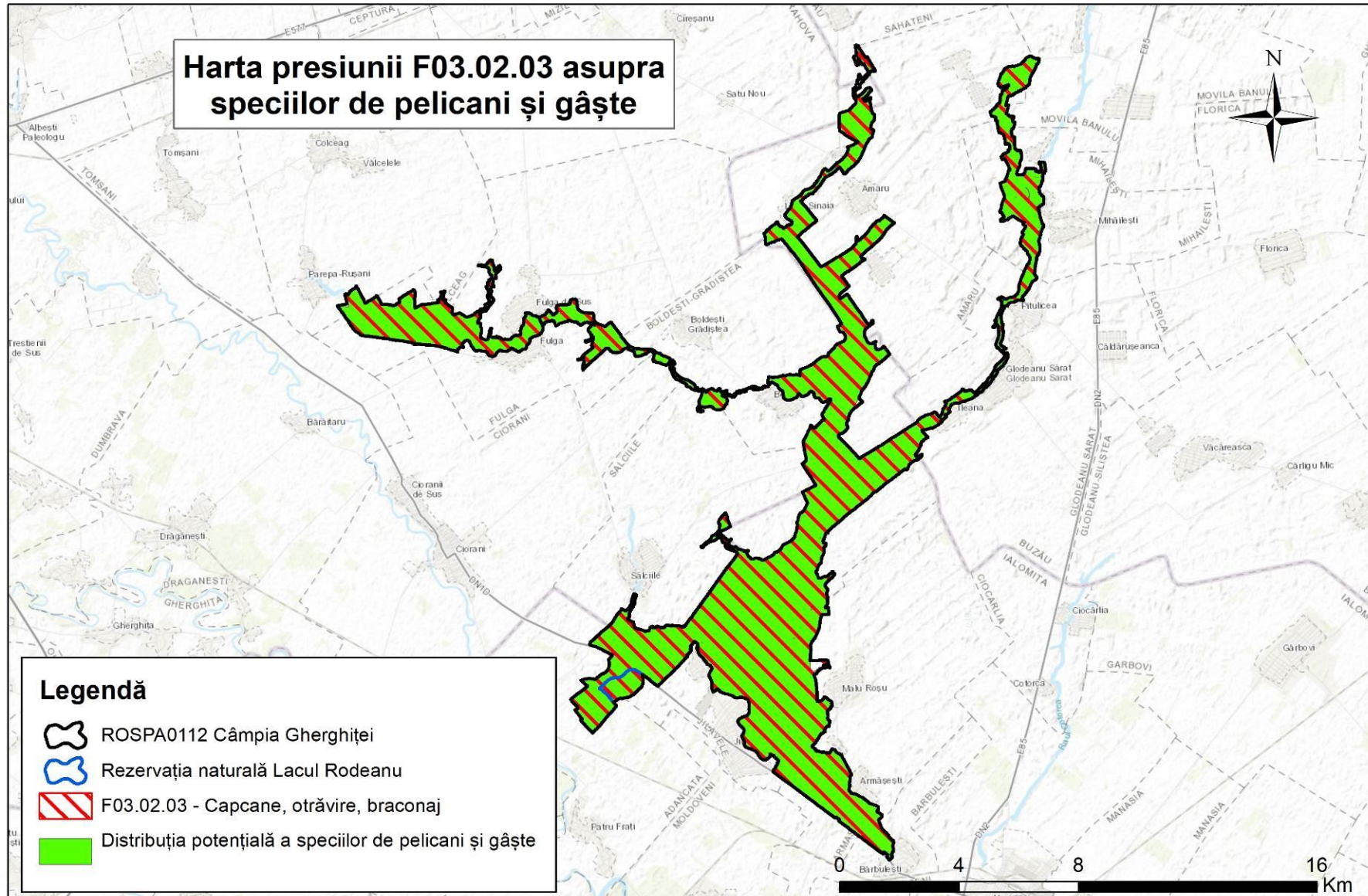


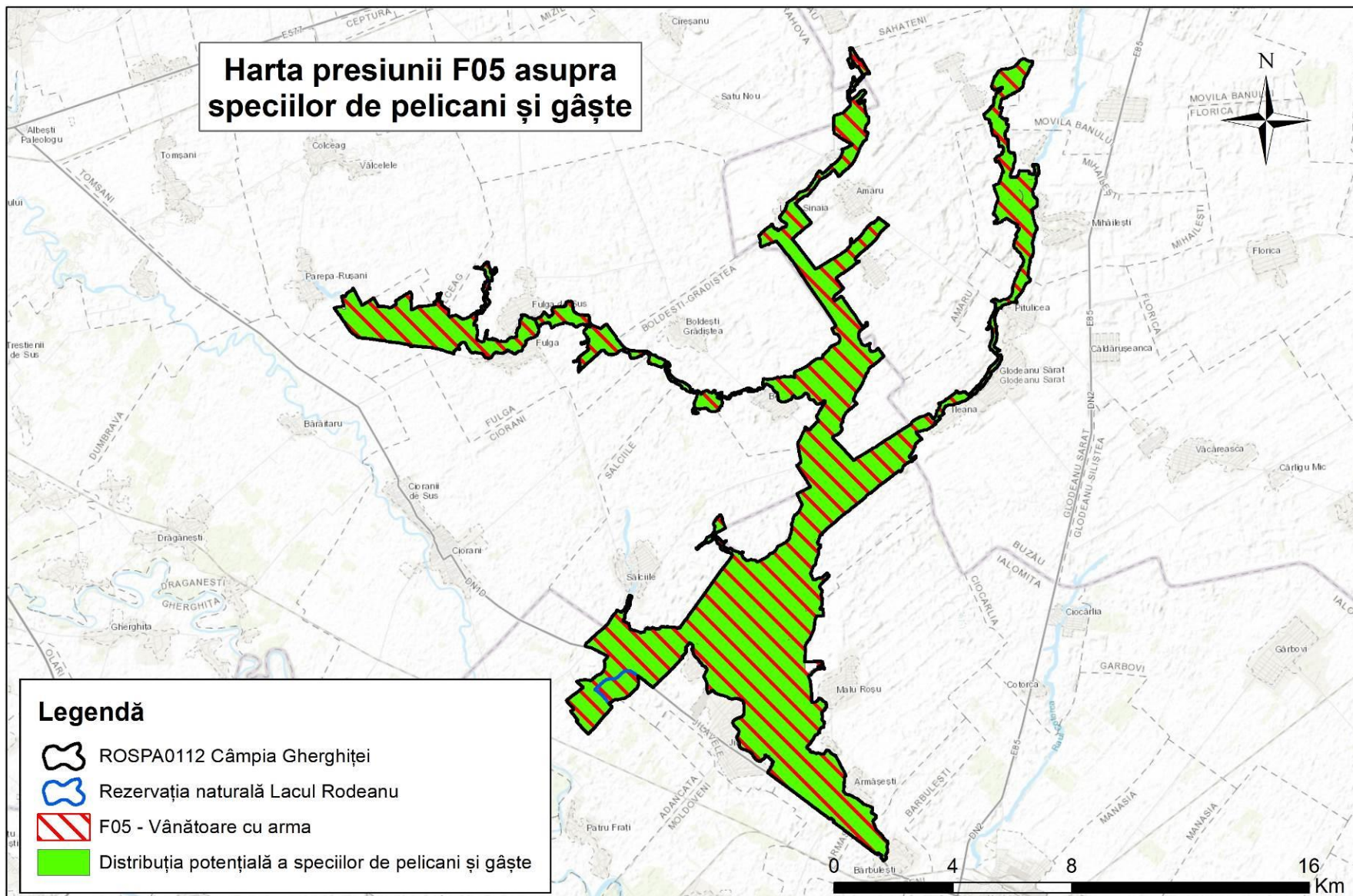


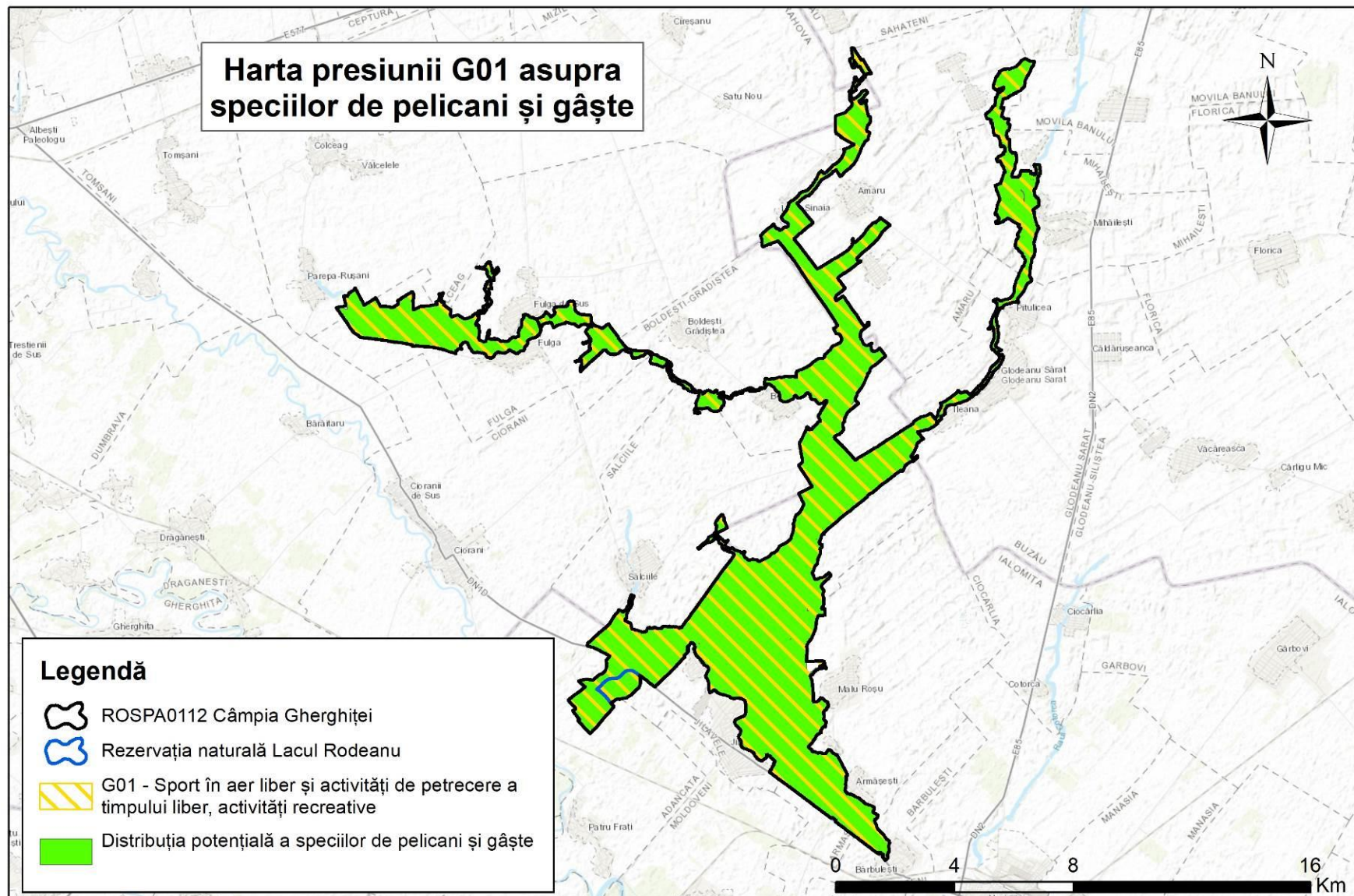




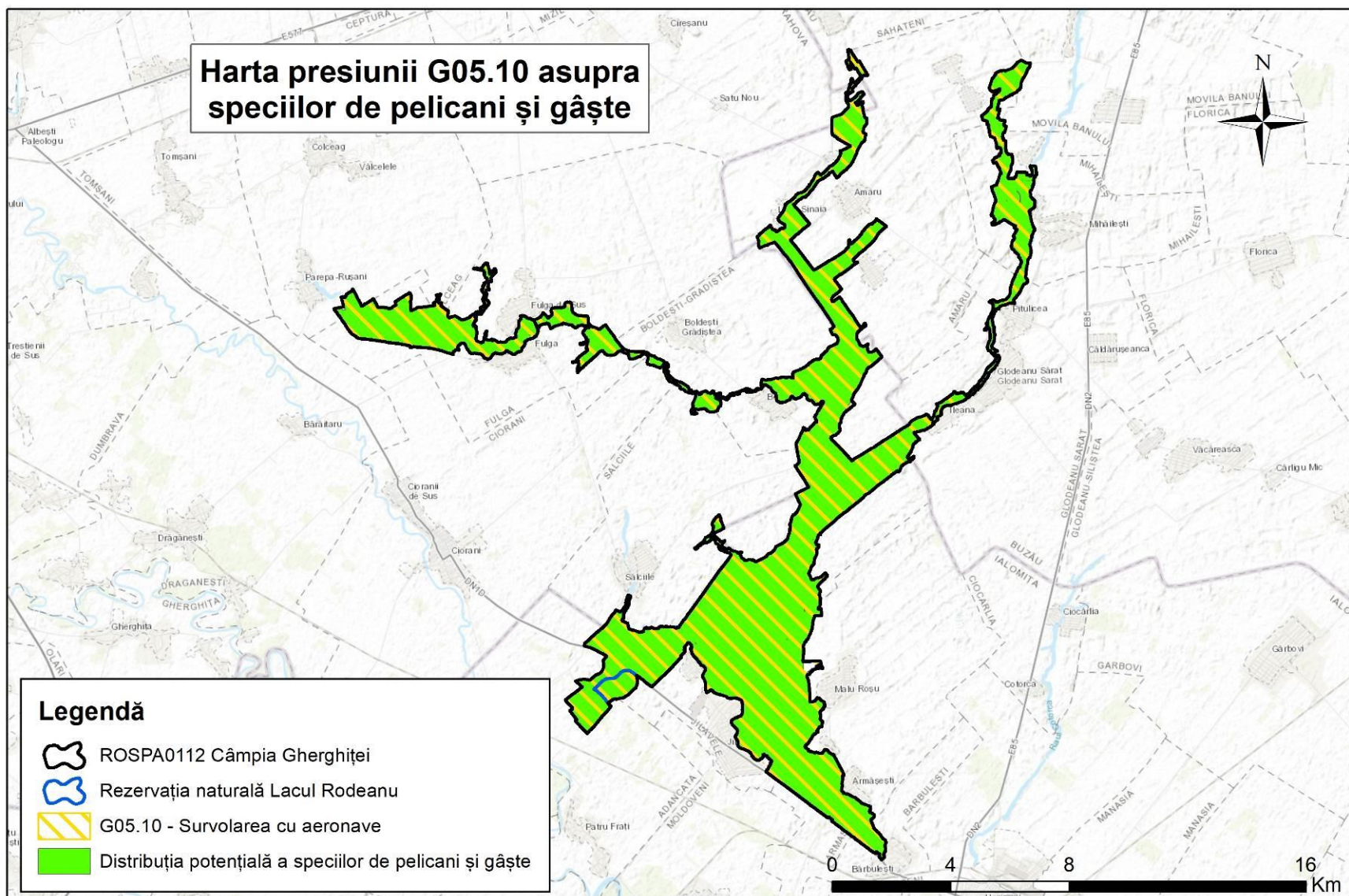


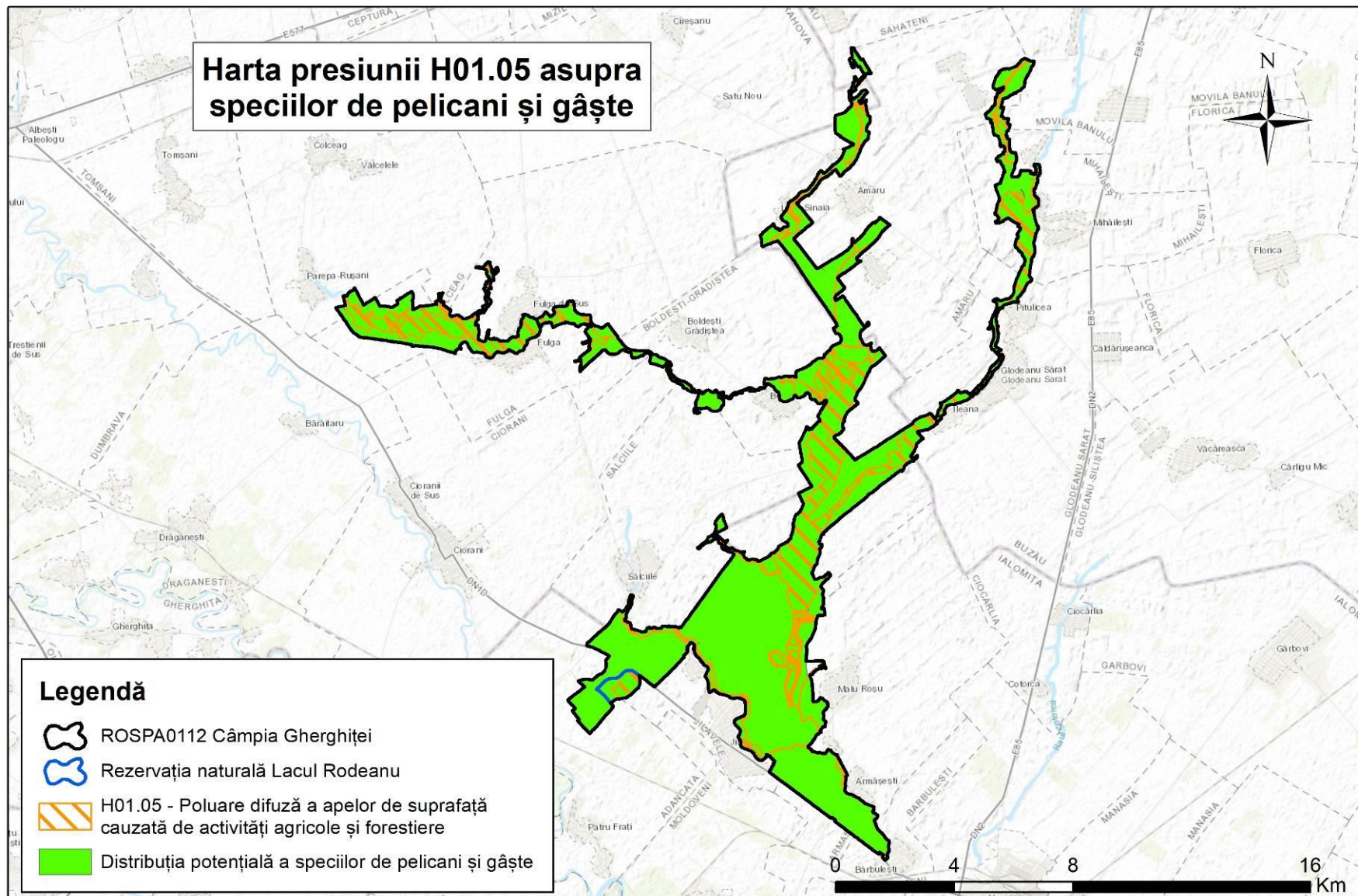


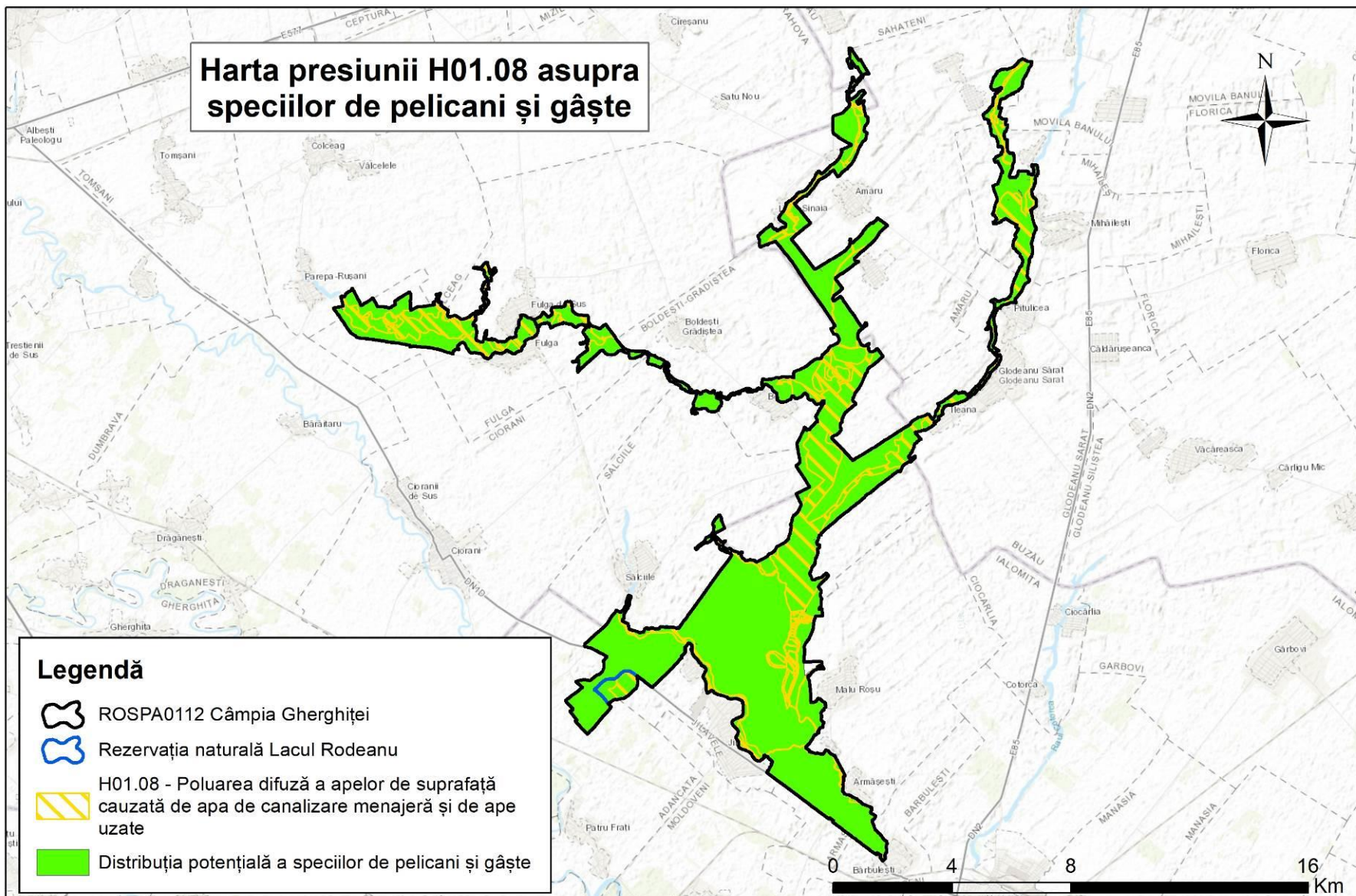


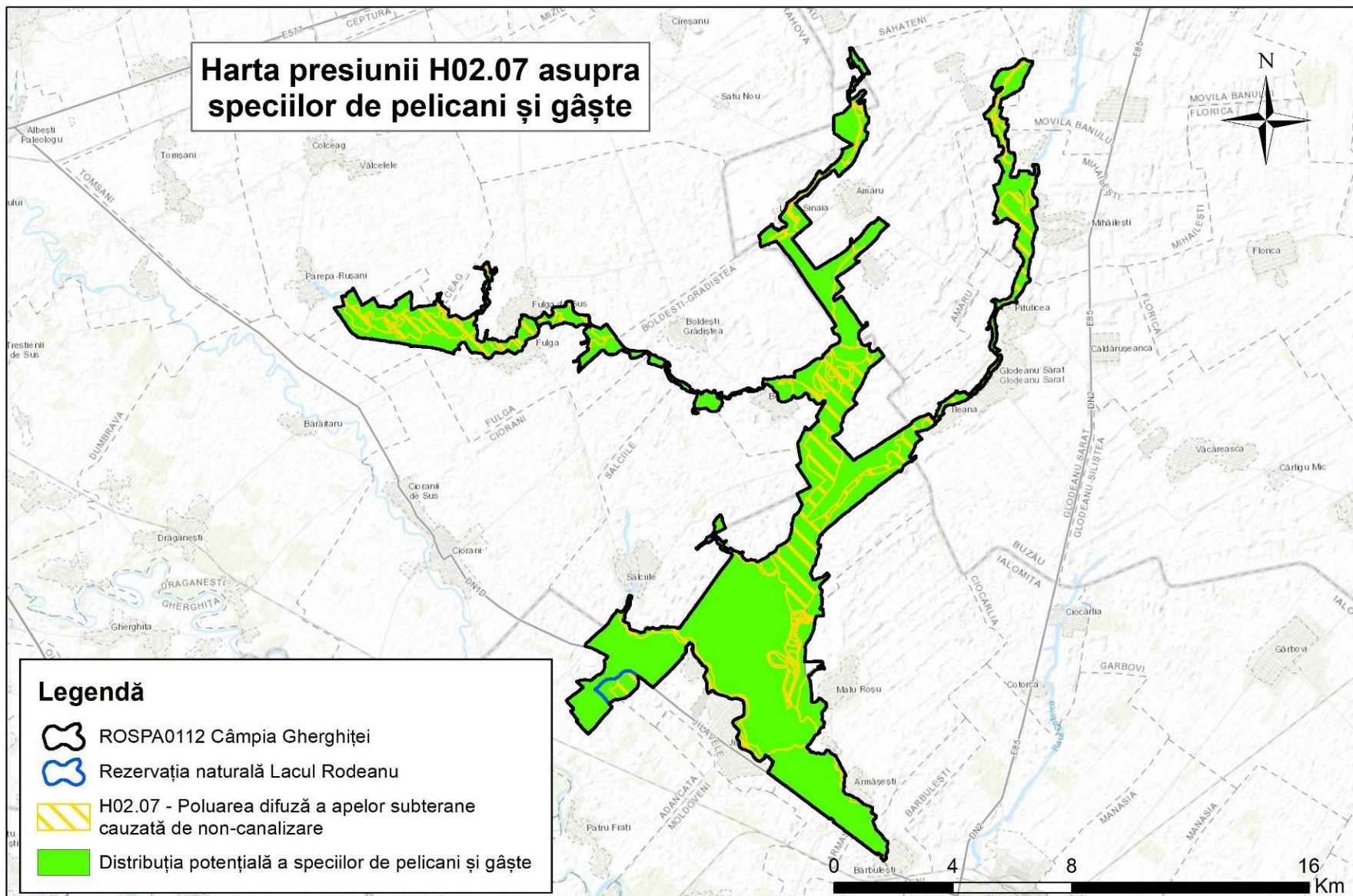


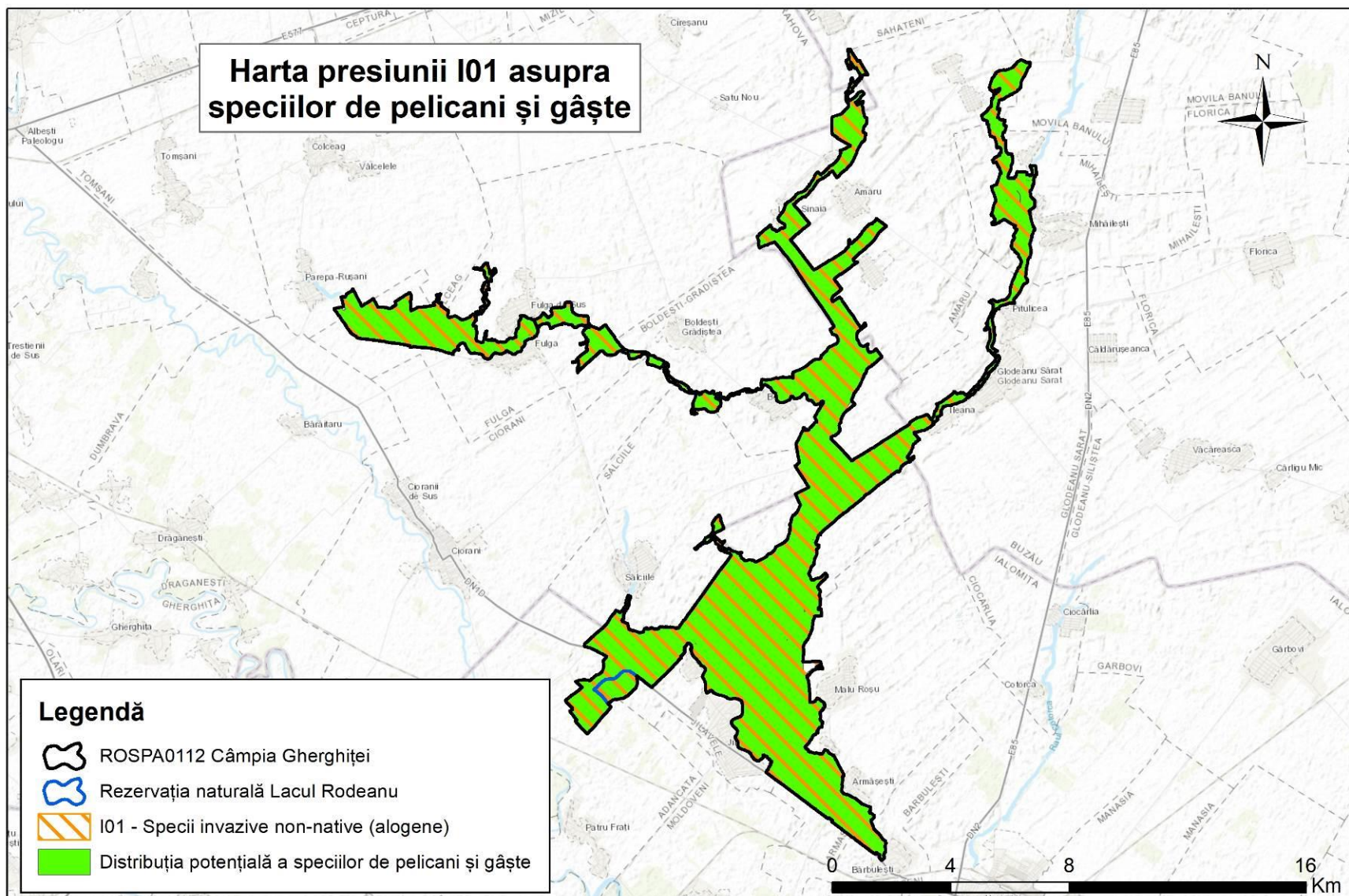


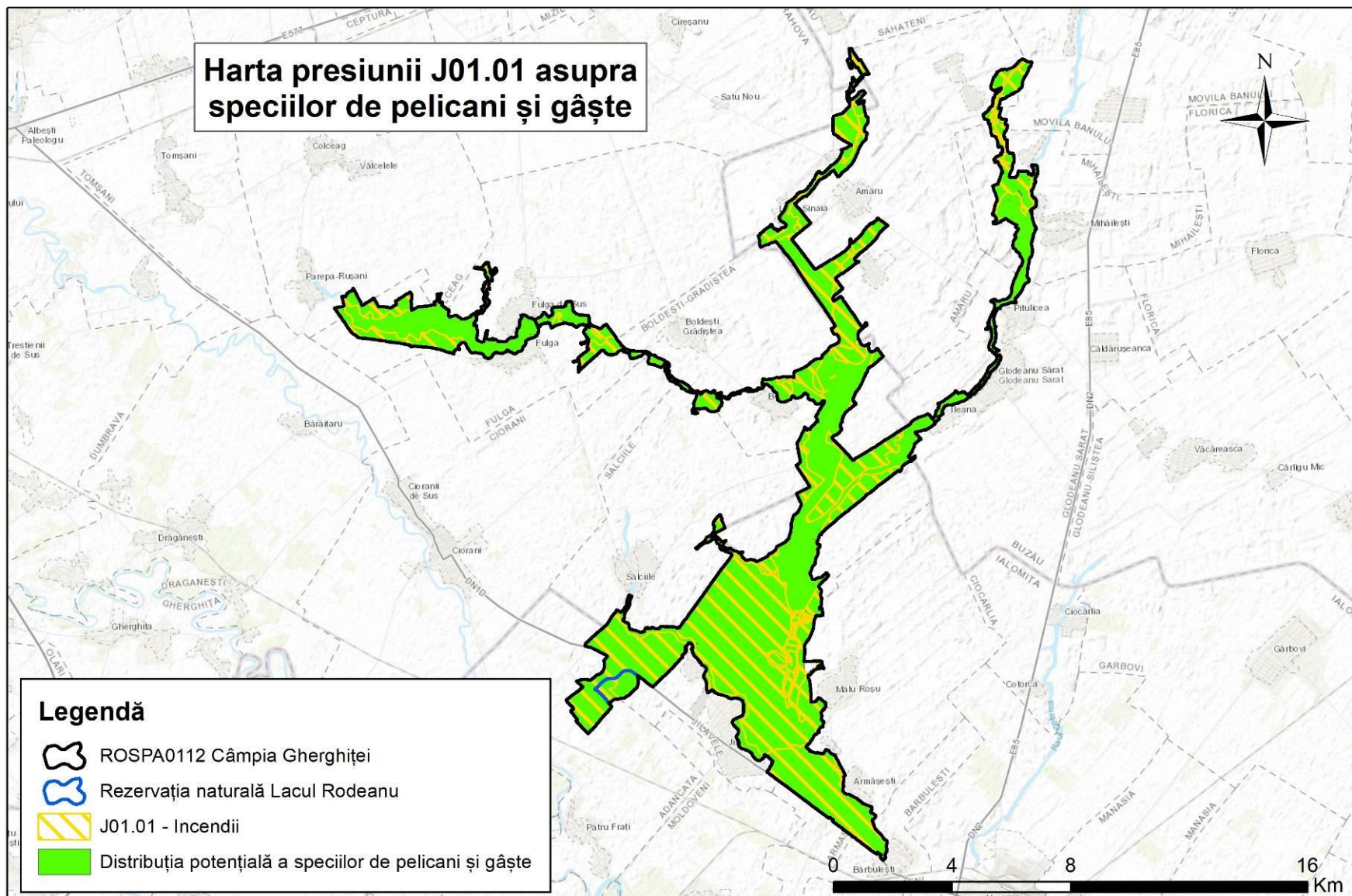




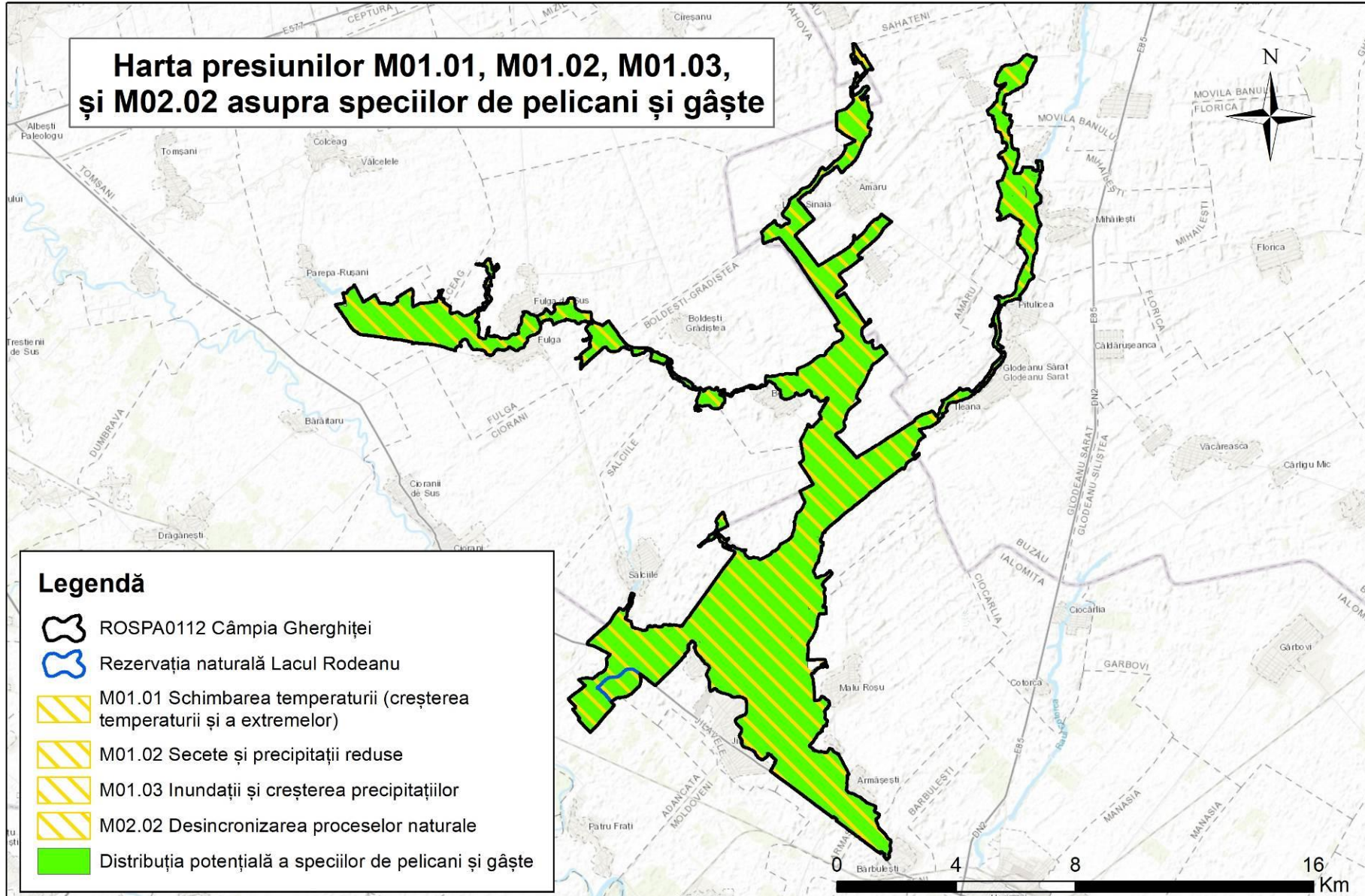




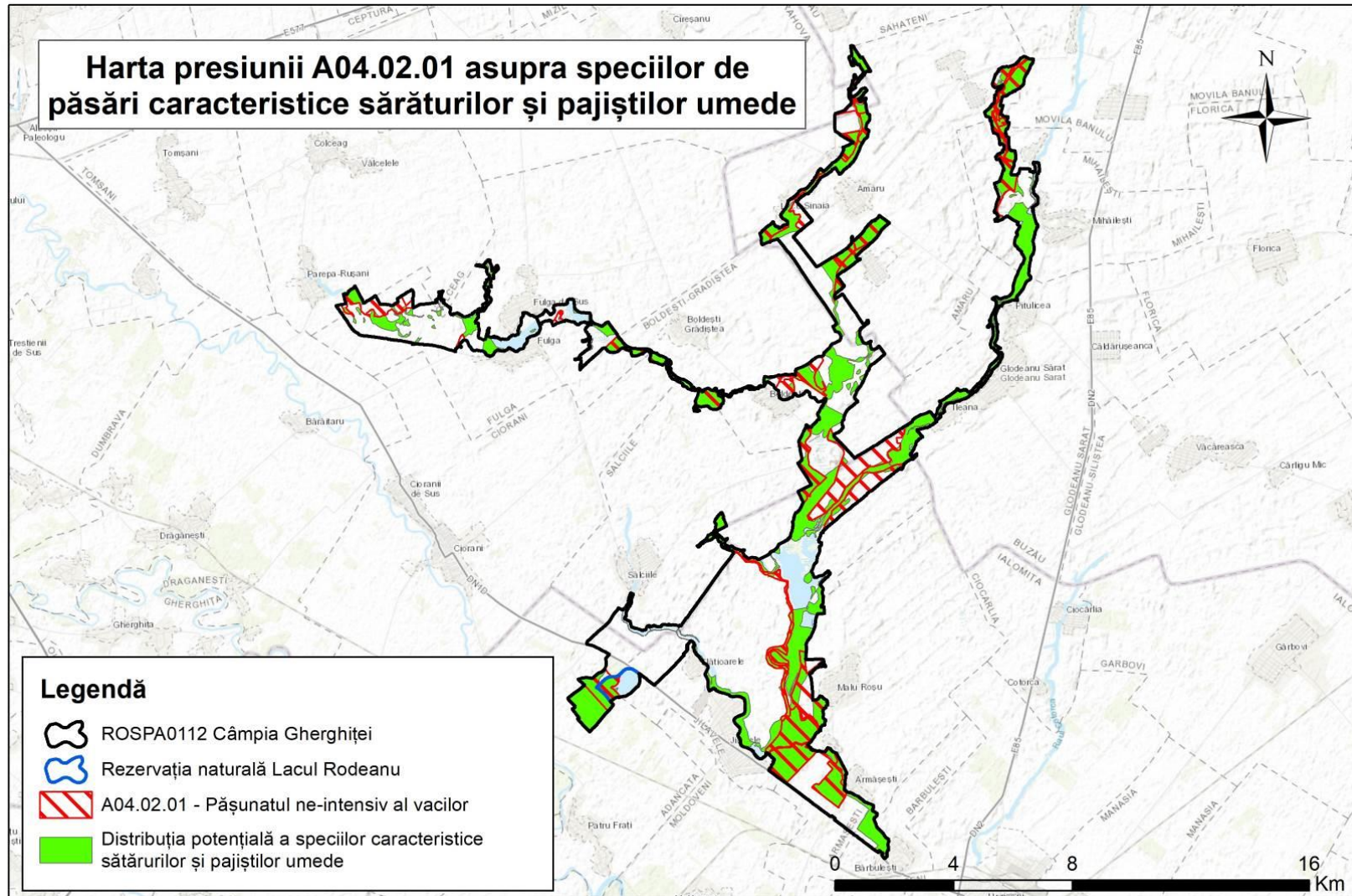




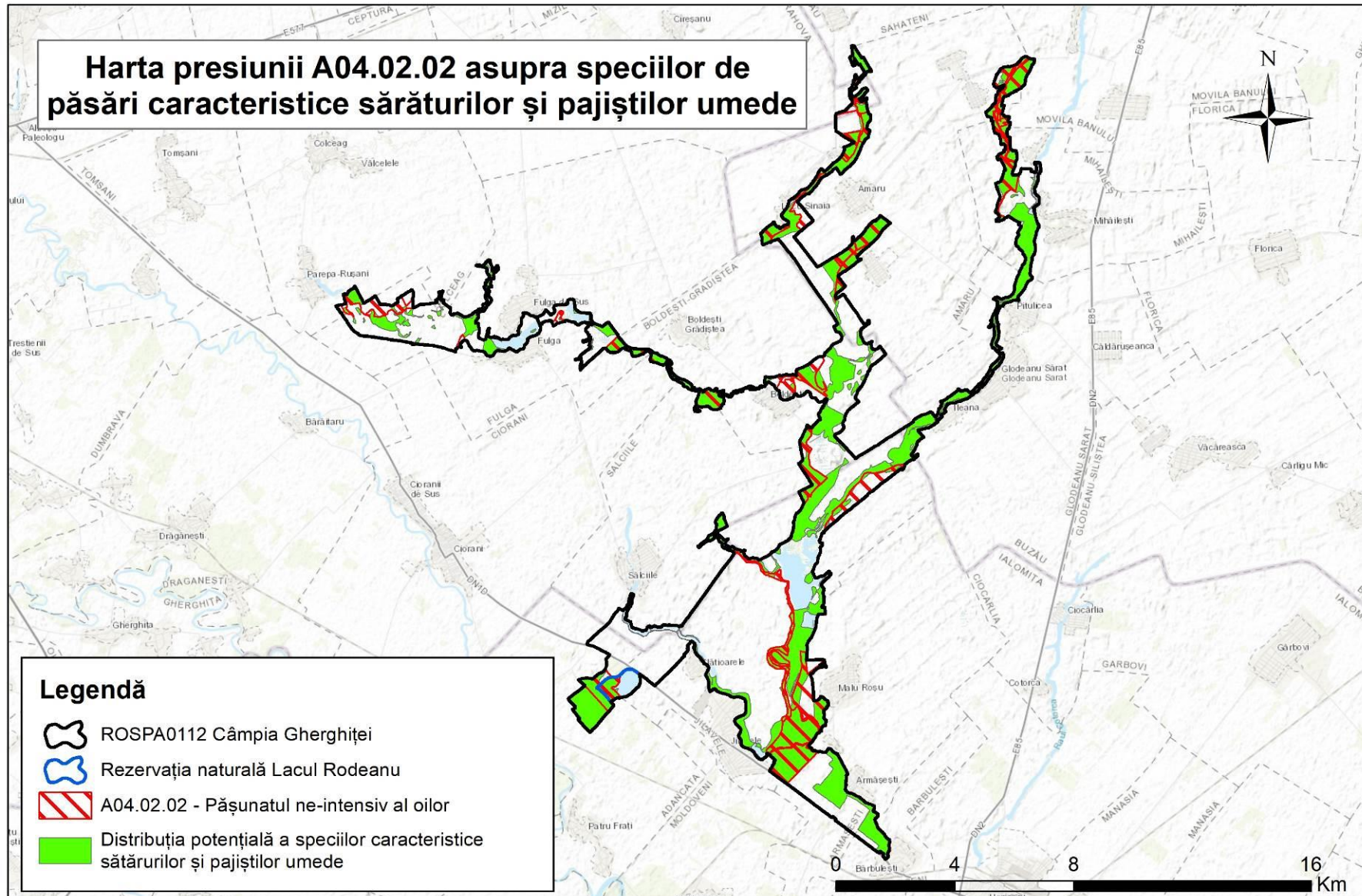
## Harta presiunilor M01.01, M01.02, M01.03, și M02.02 asupra speciilor de pelicani și gâște



## Harta 2.21.3 Hărțile presiunilor asupra speciilor de păsări de sărături și habitate umede





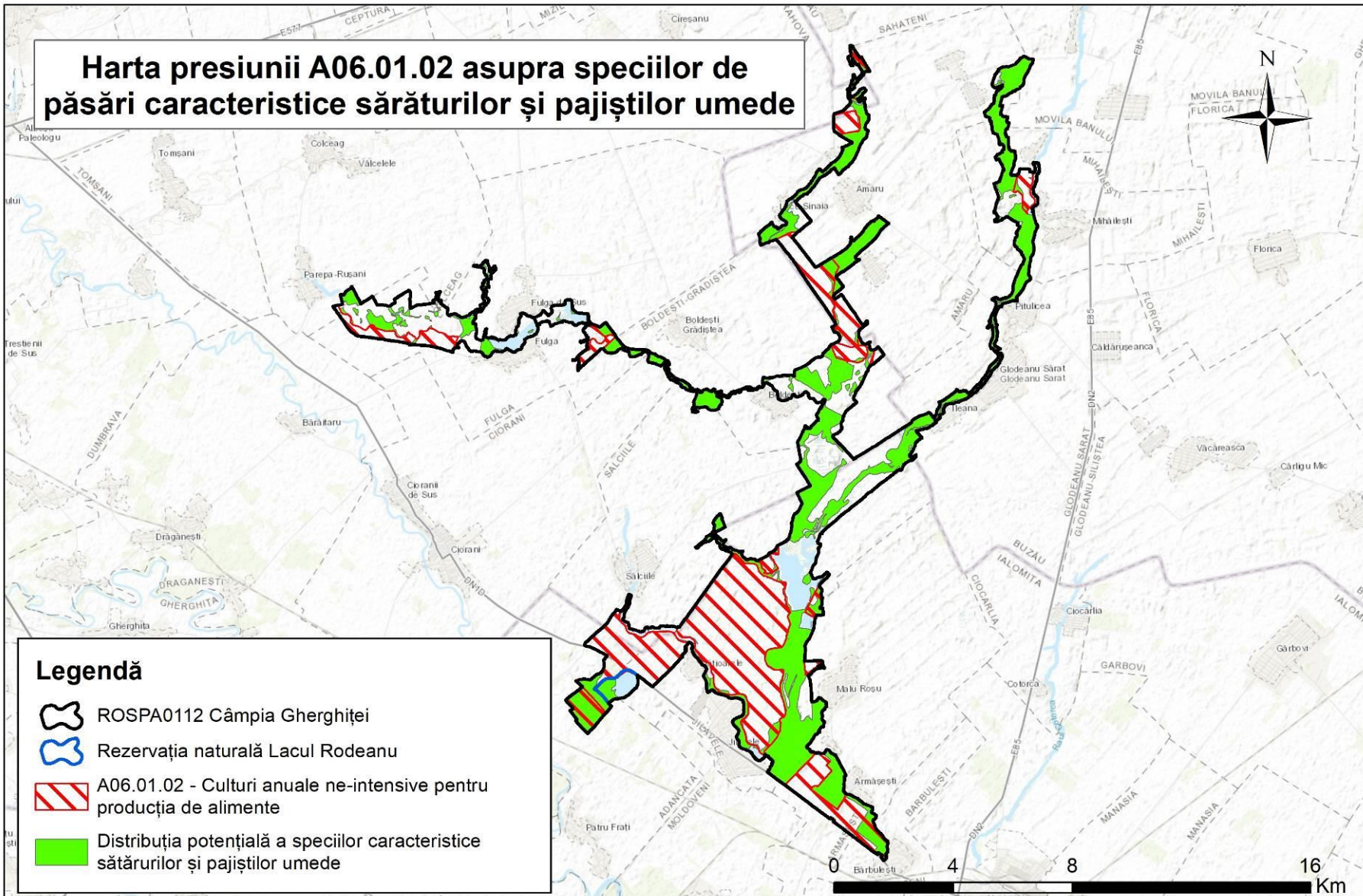


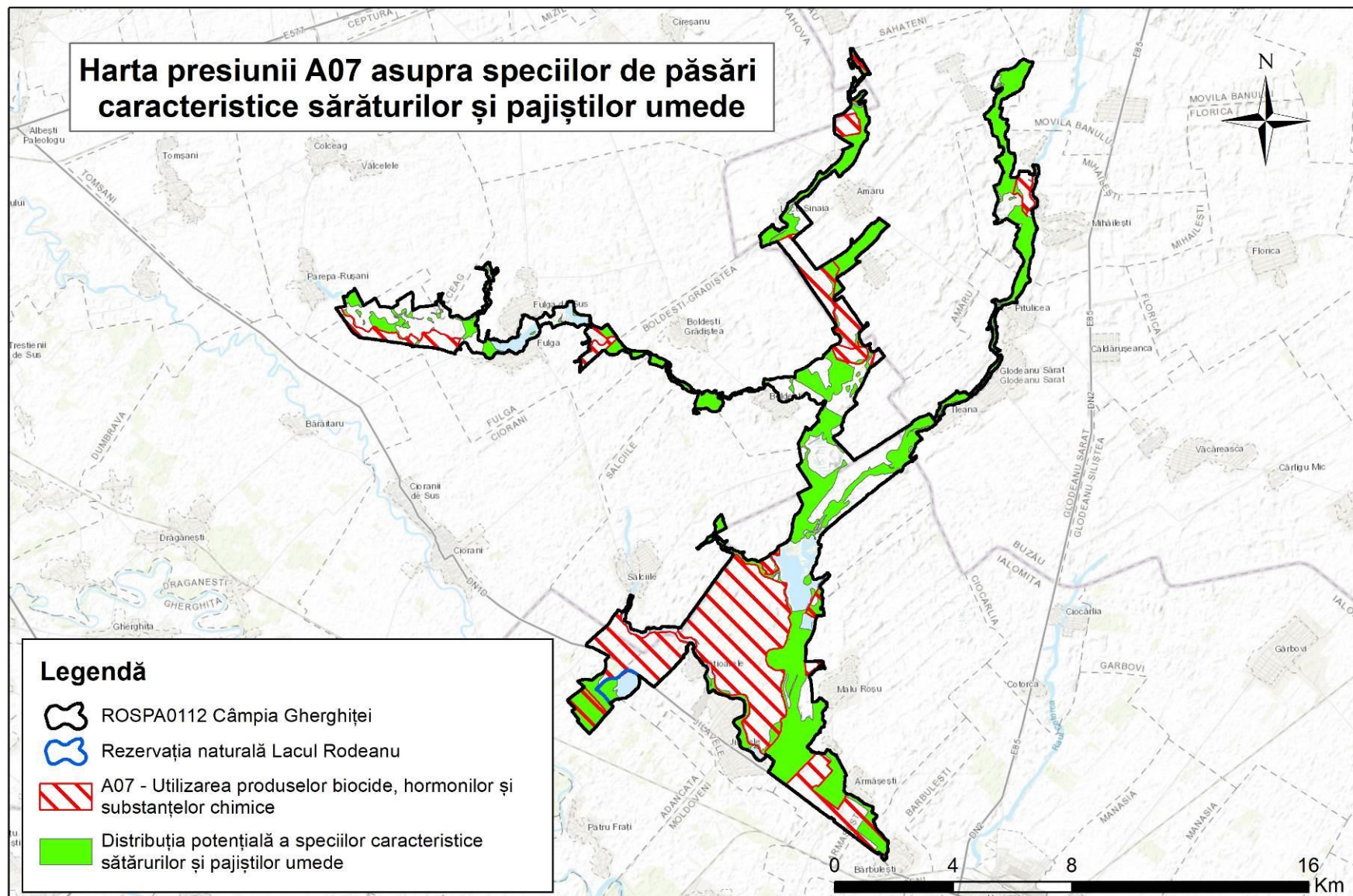


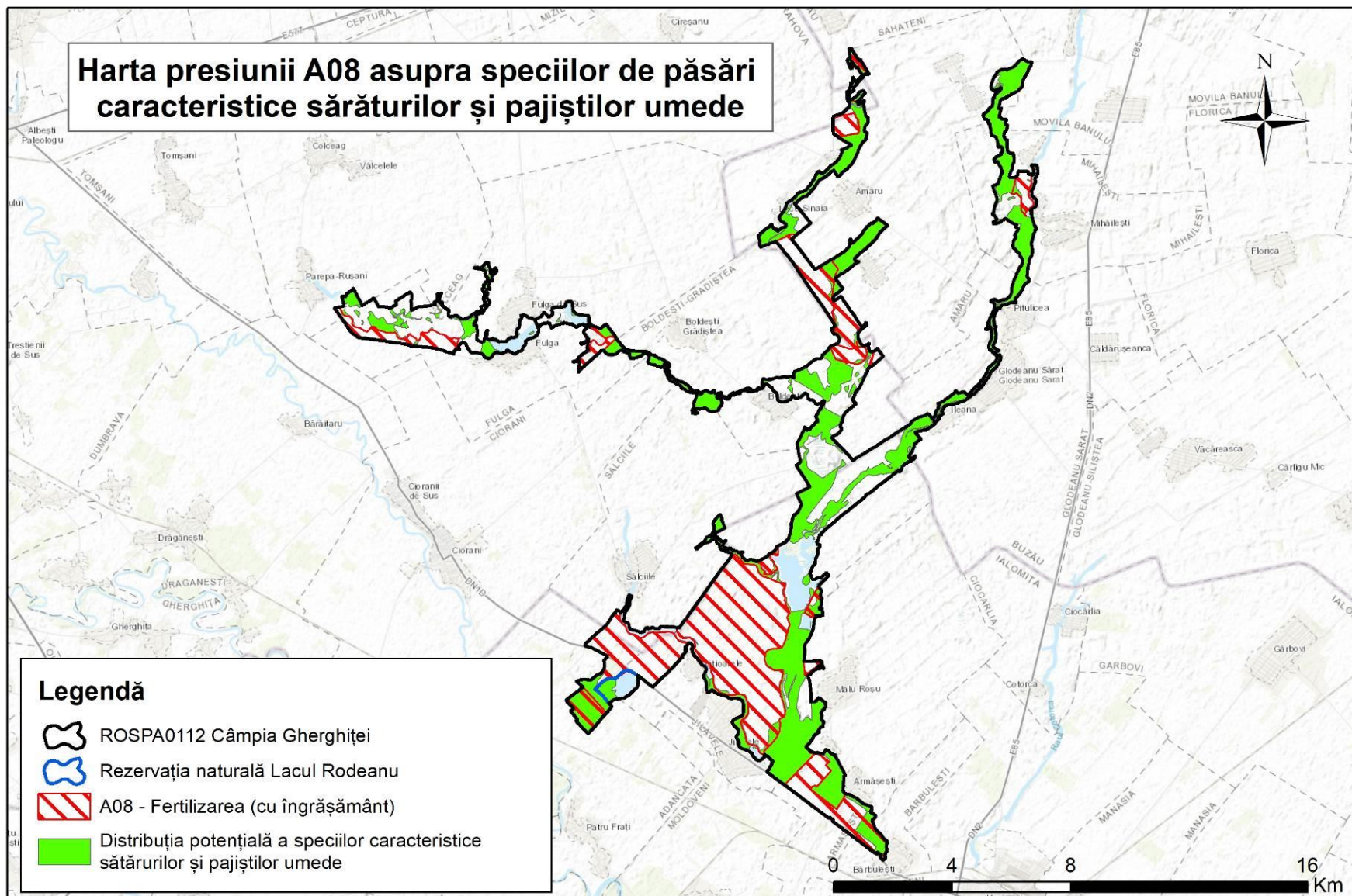
UNIUNEA EUROPEANĂ

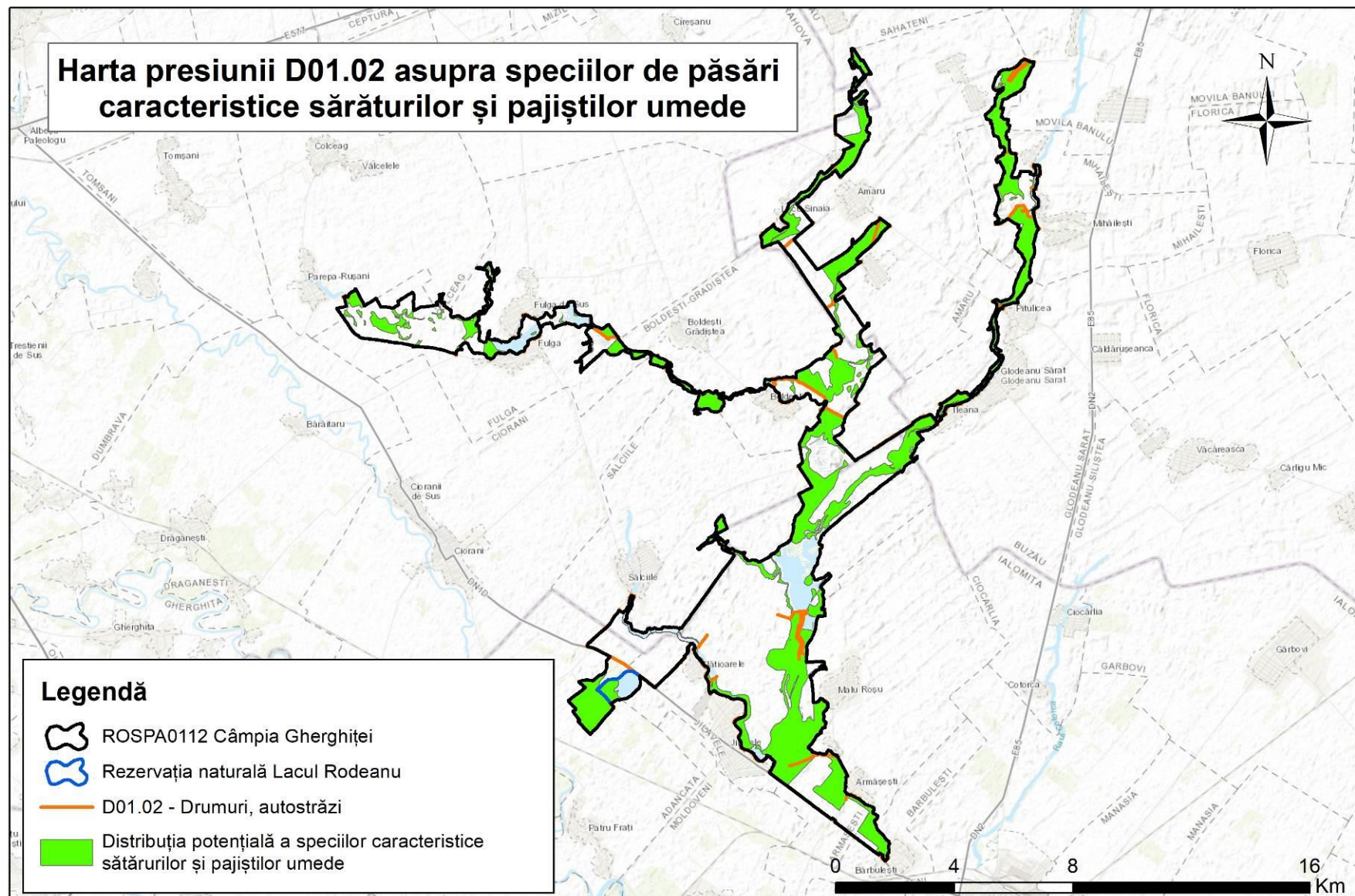


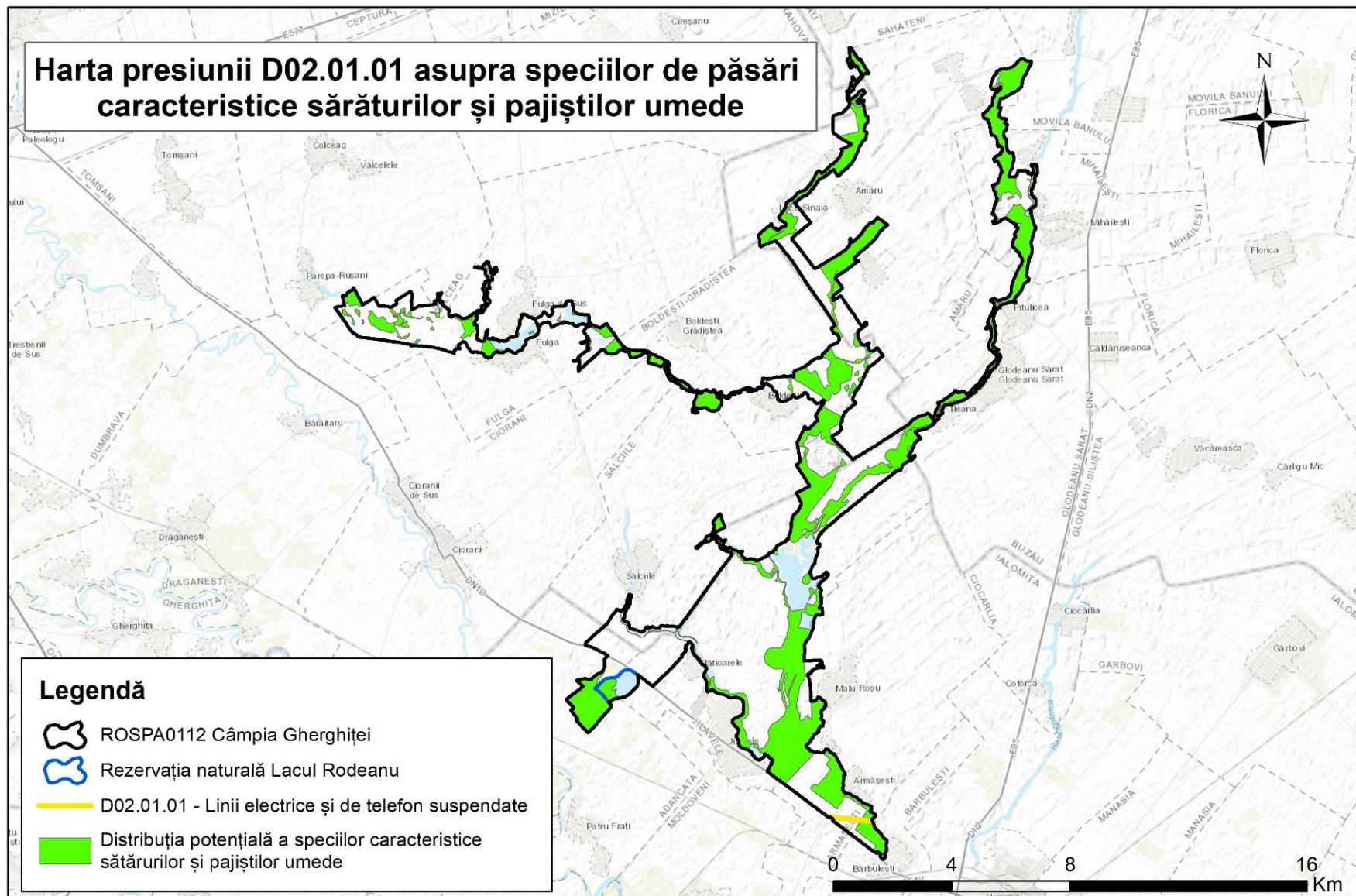
## Harta presiunii A06.01.02 asupra speciilor de păsări caracteristice sărăturilor și pajiștilor umede





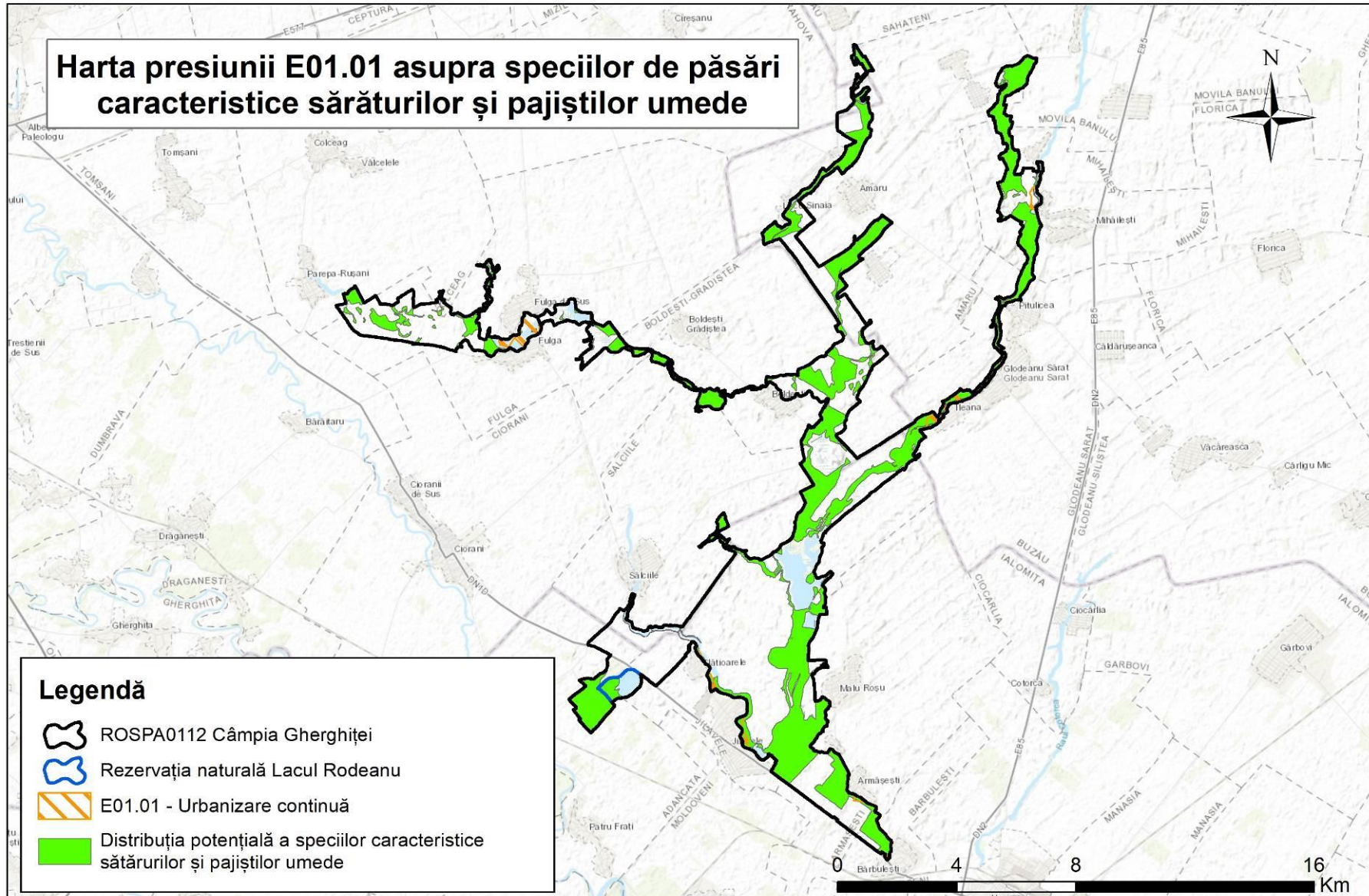


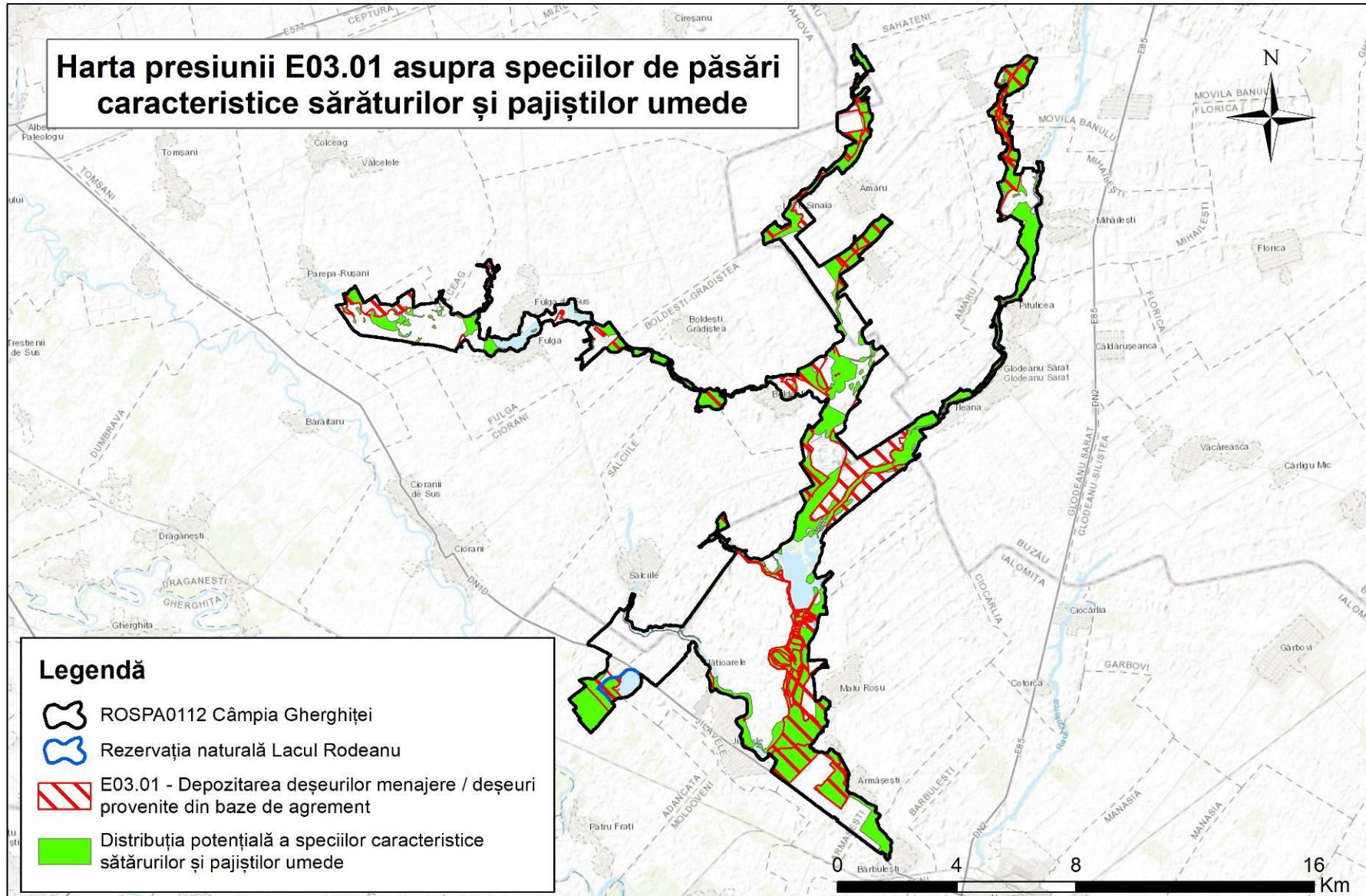




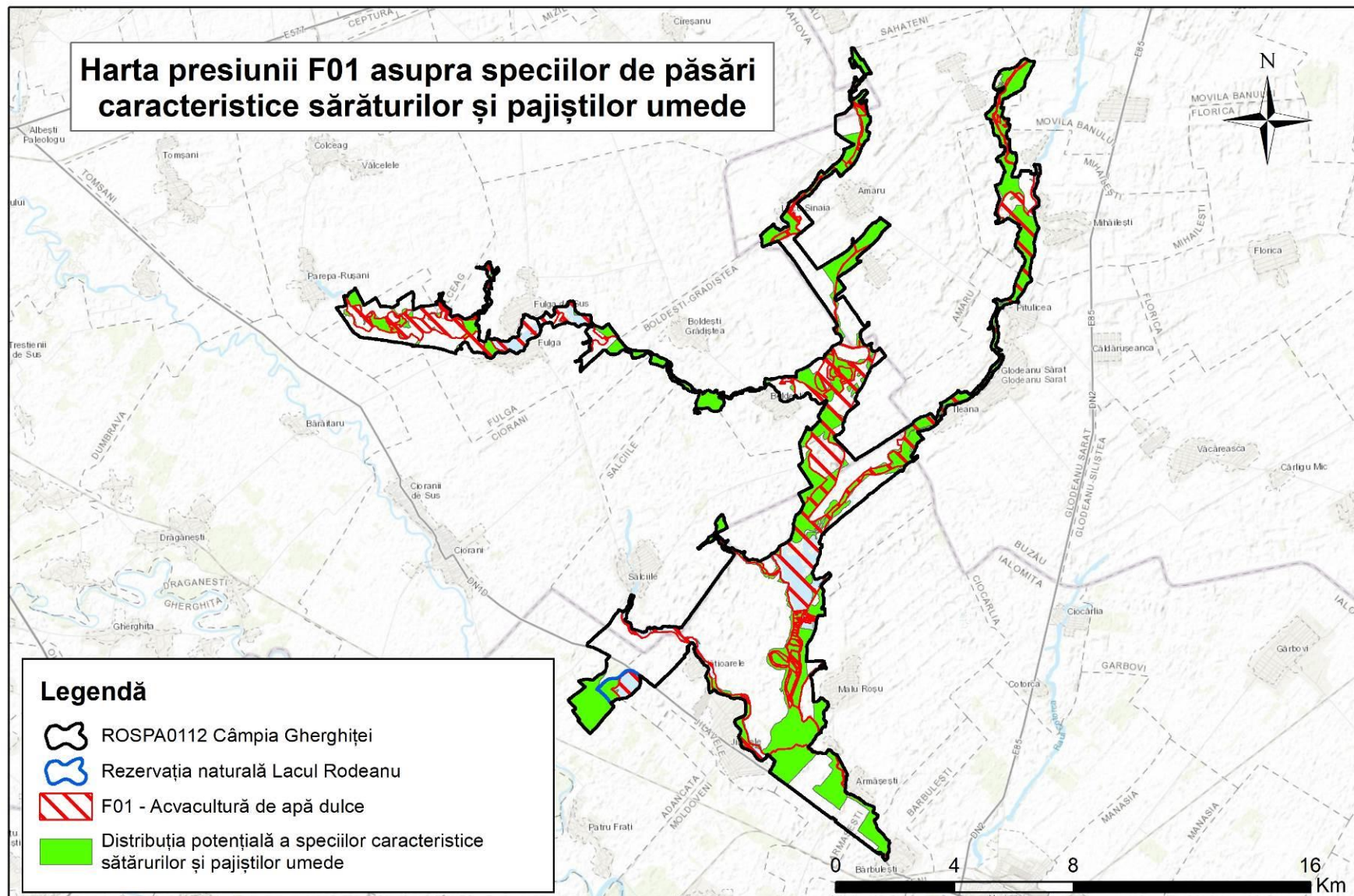


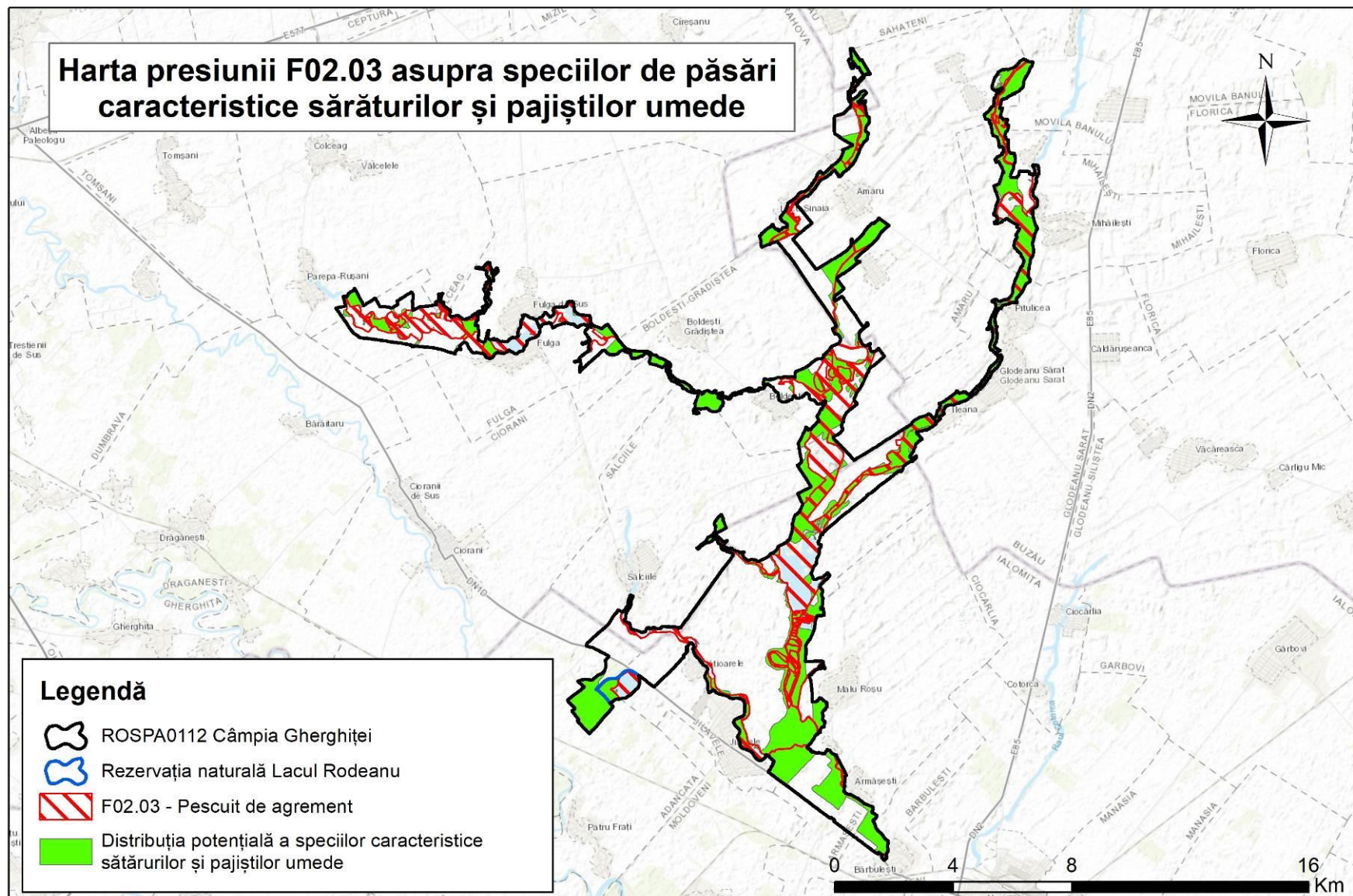
UNIUNEA EUROPEANĂ

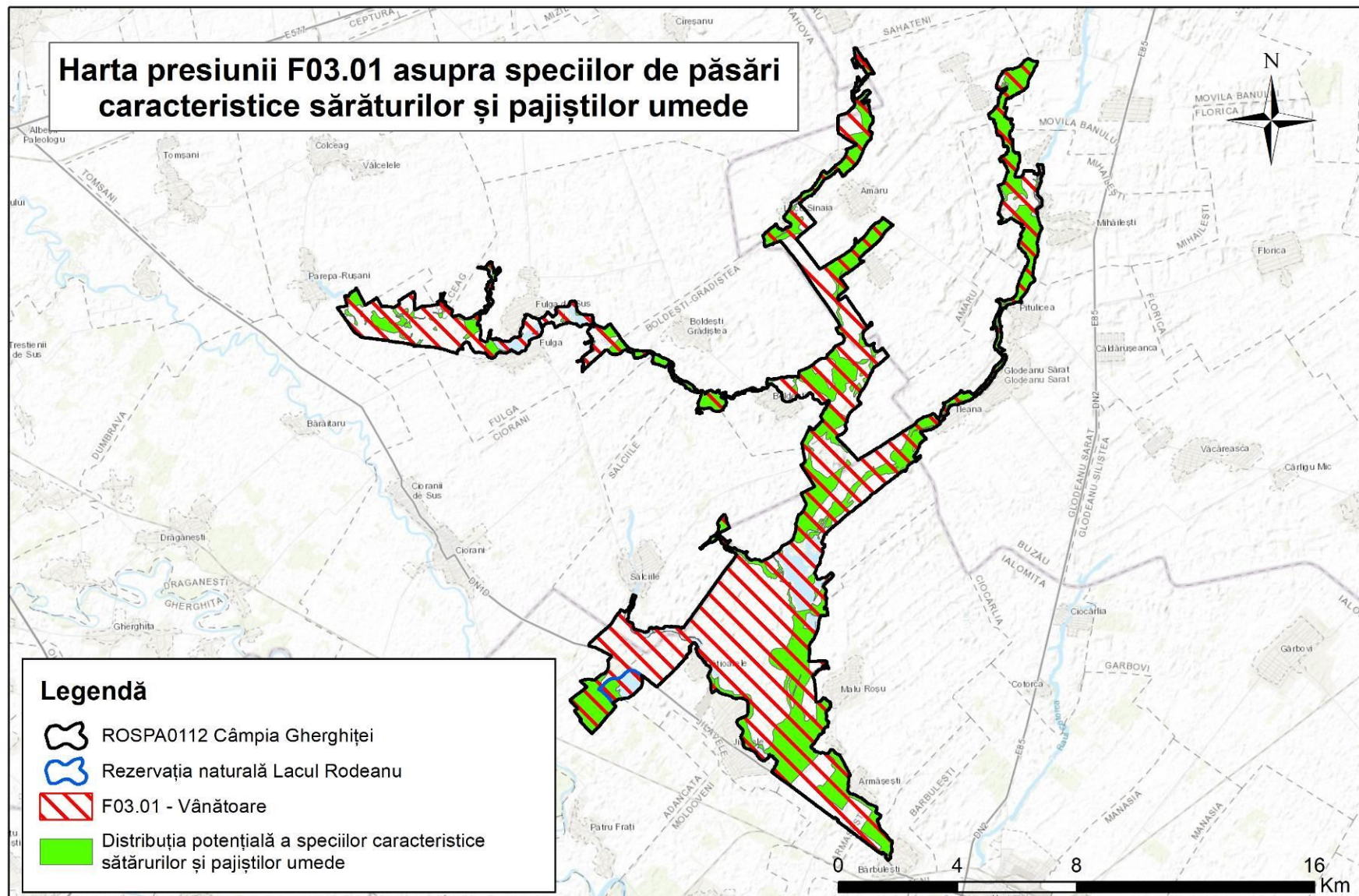


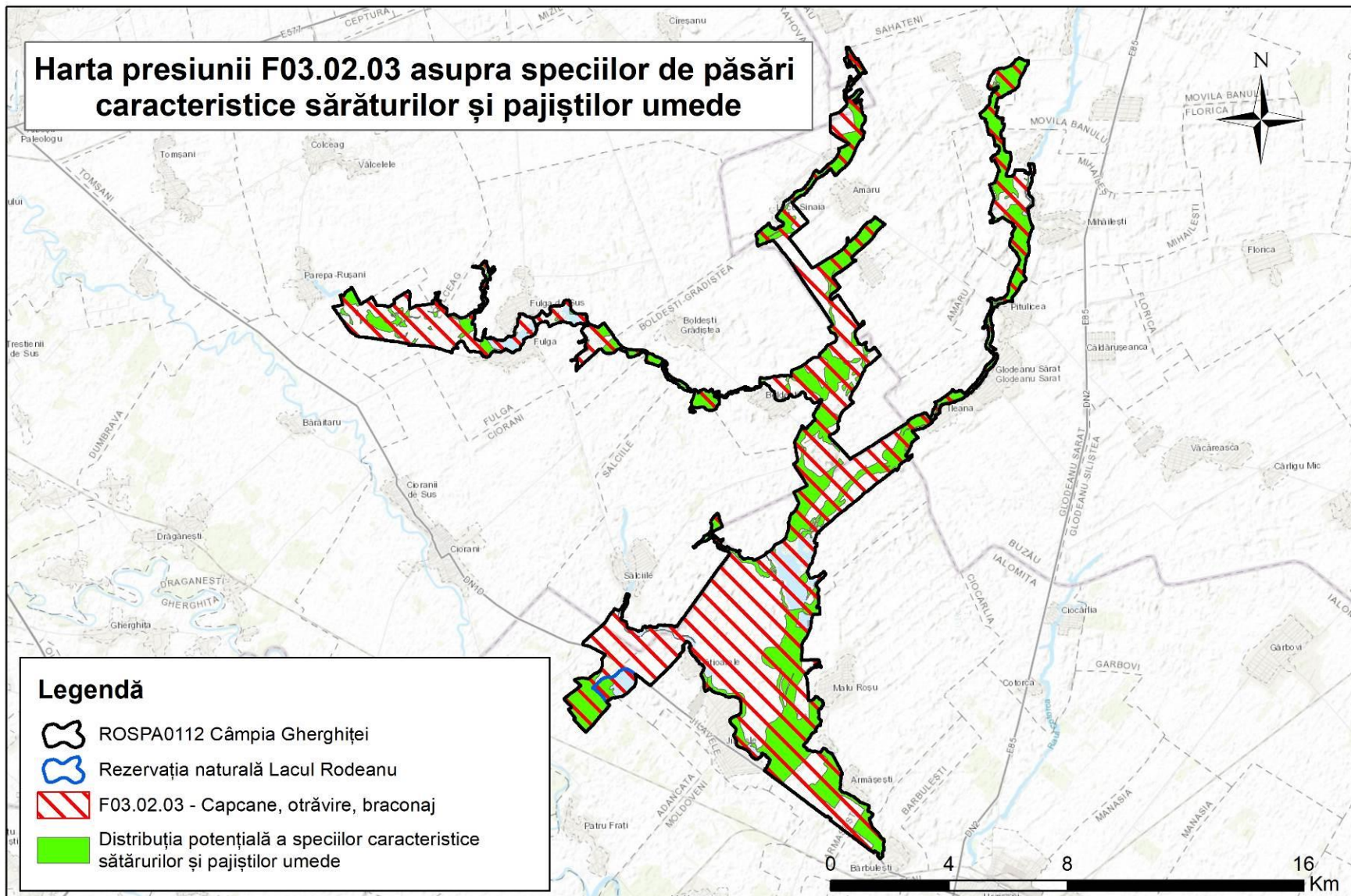










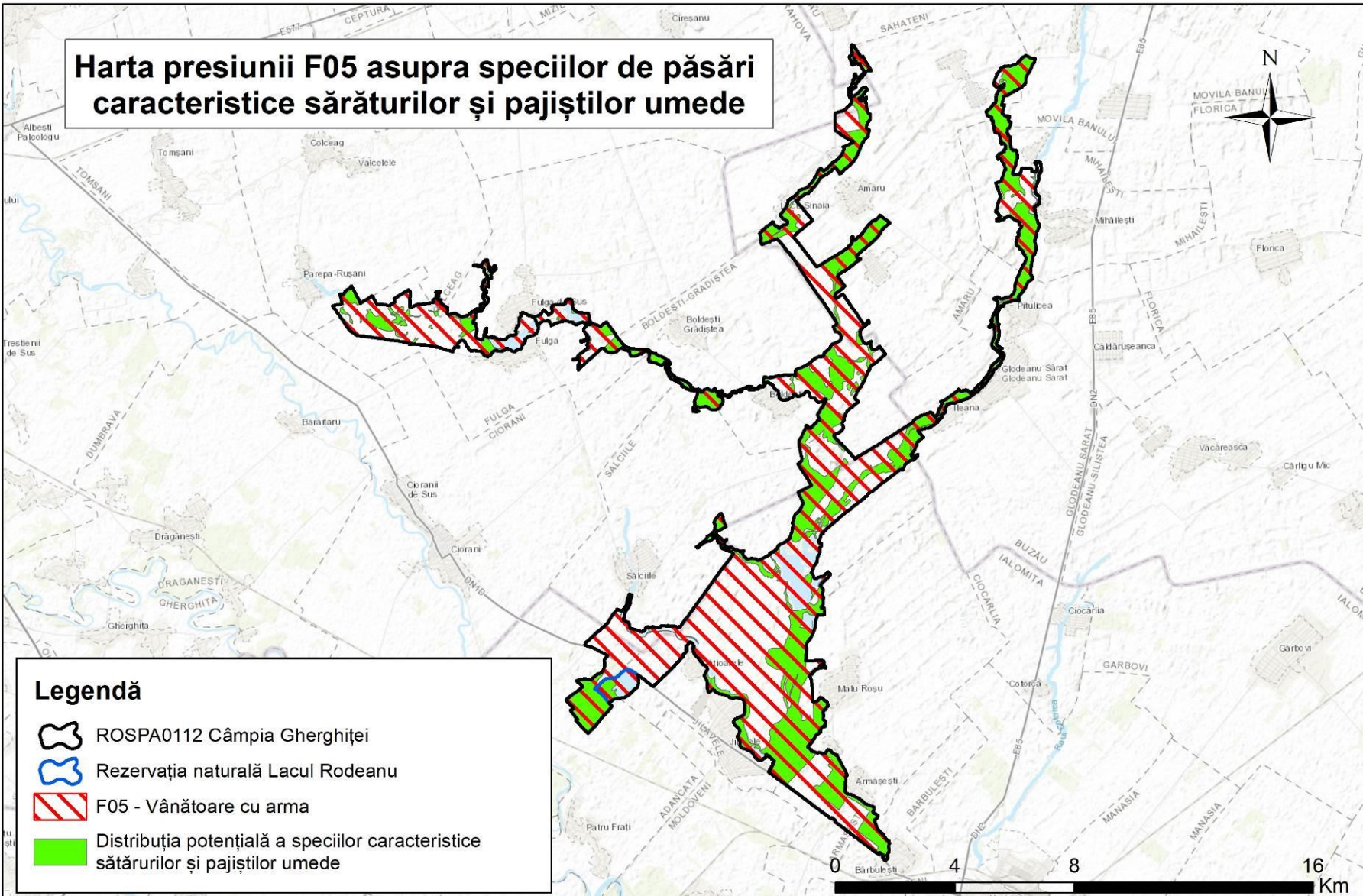




UNIUNEA EUROPEANĂ

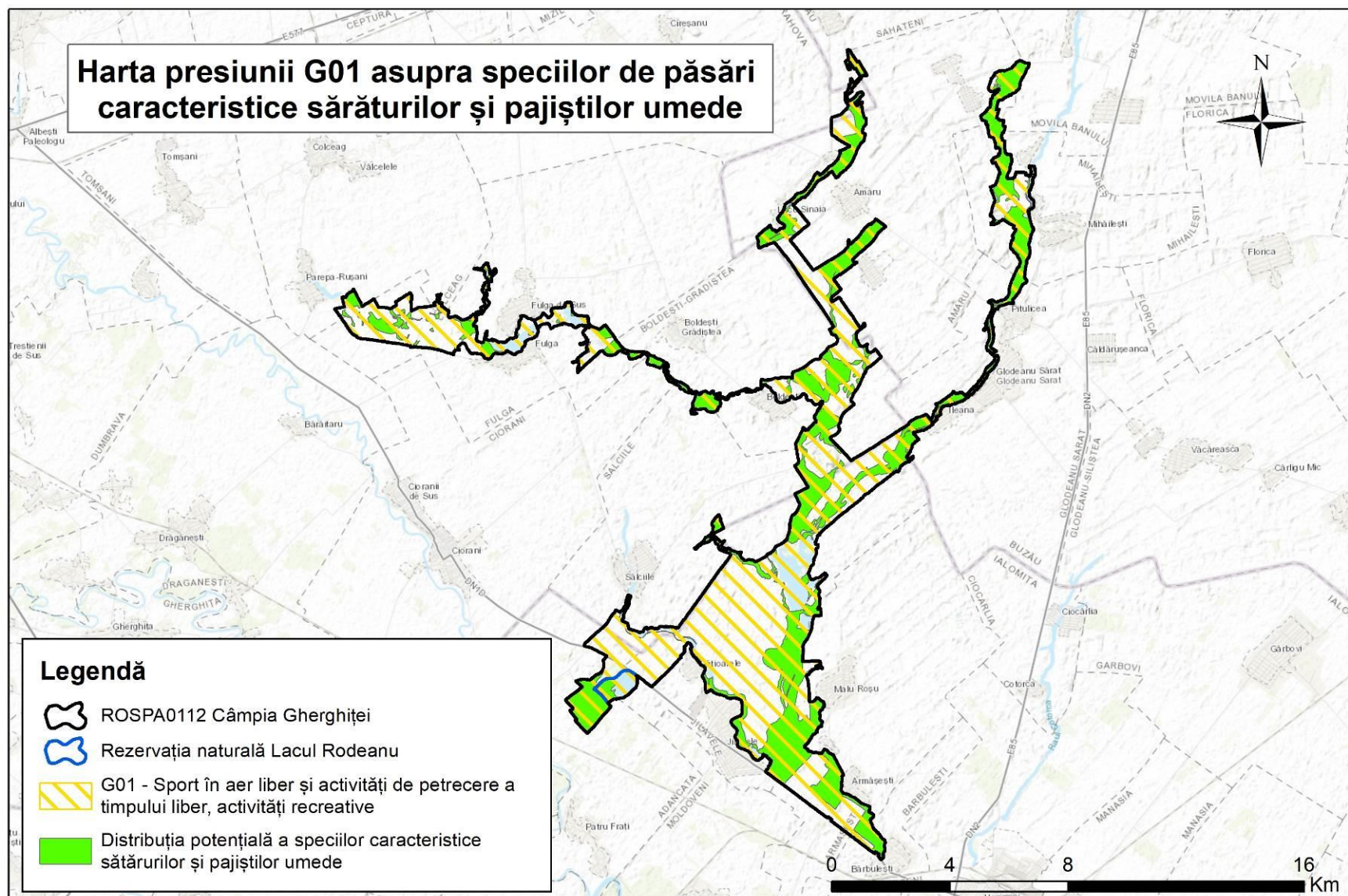


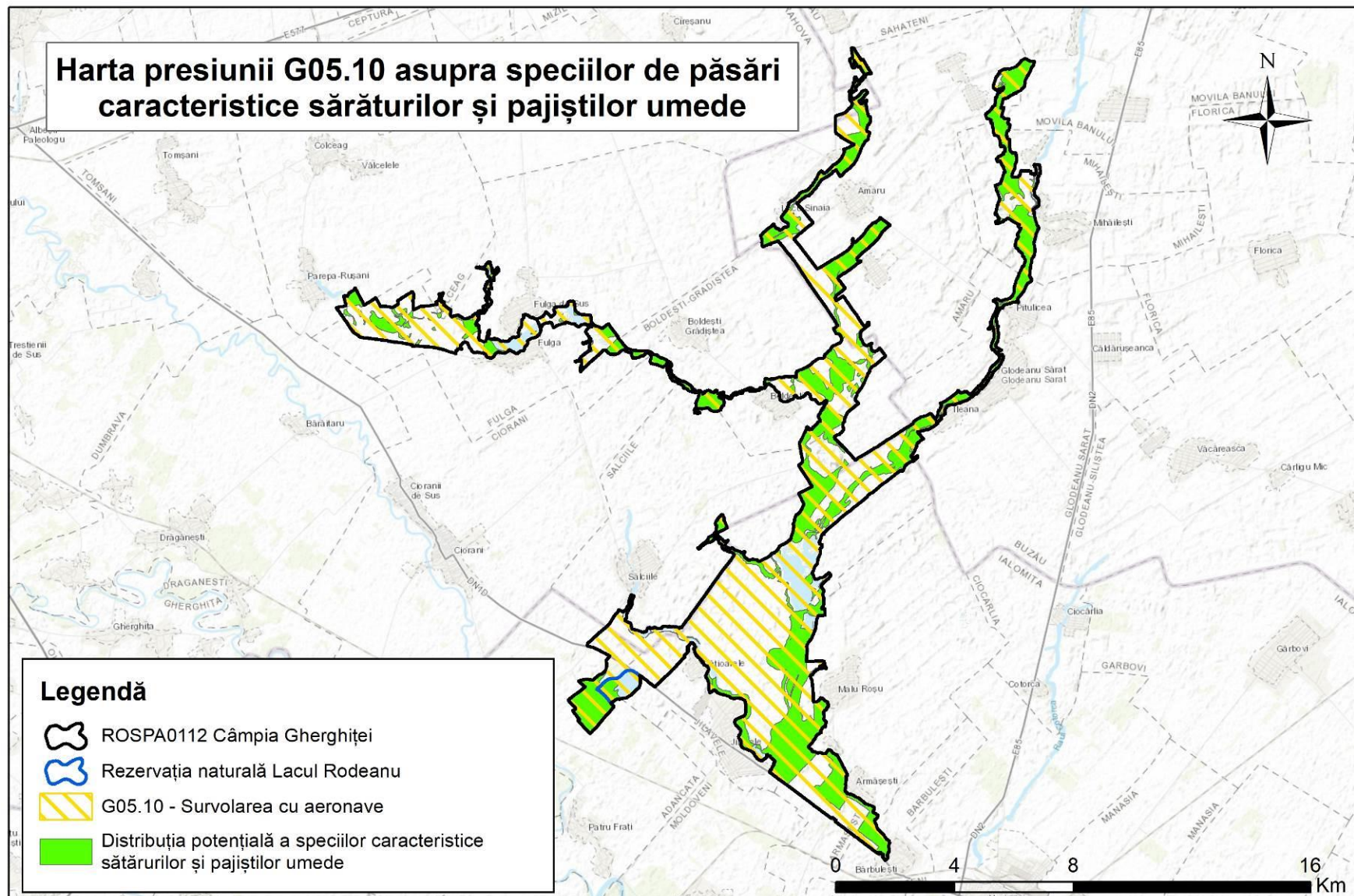
## Harta presiunii F05 asupra speciilor de păsări caracteristice sărăturilor și pajiștilor umede

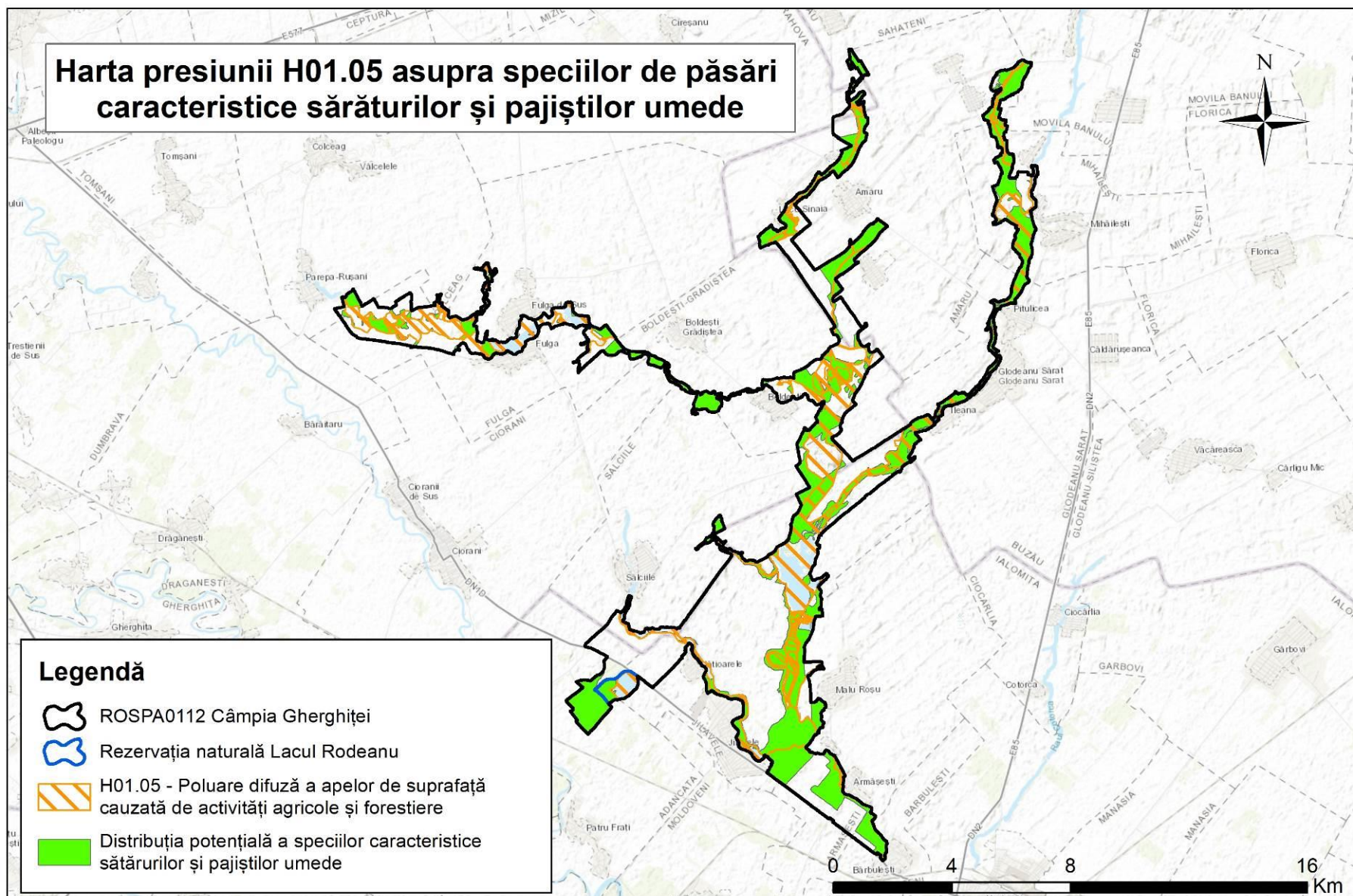


### Legendă

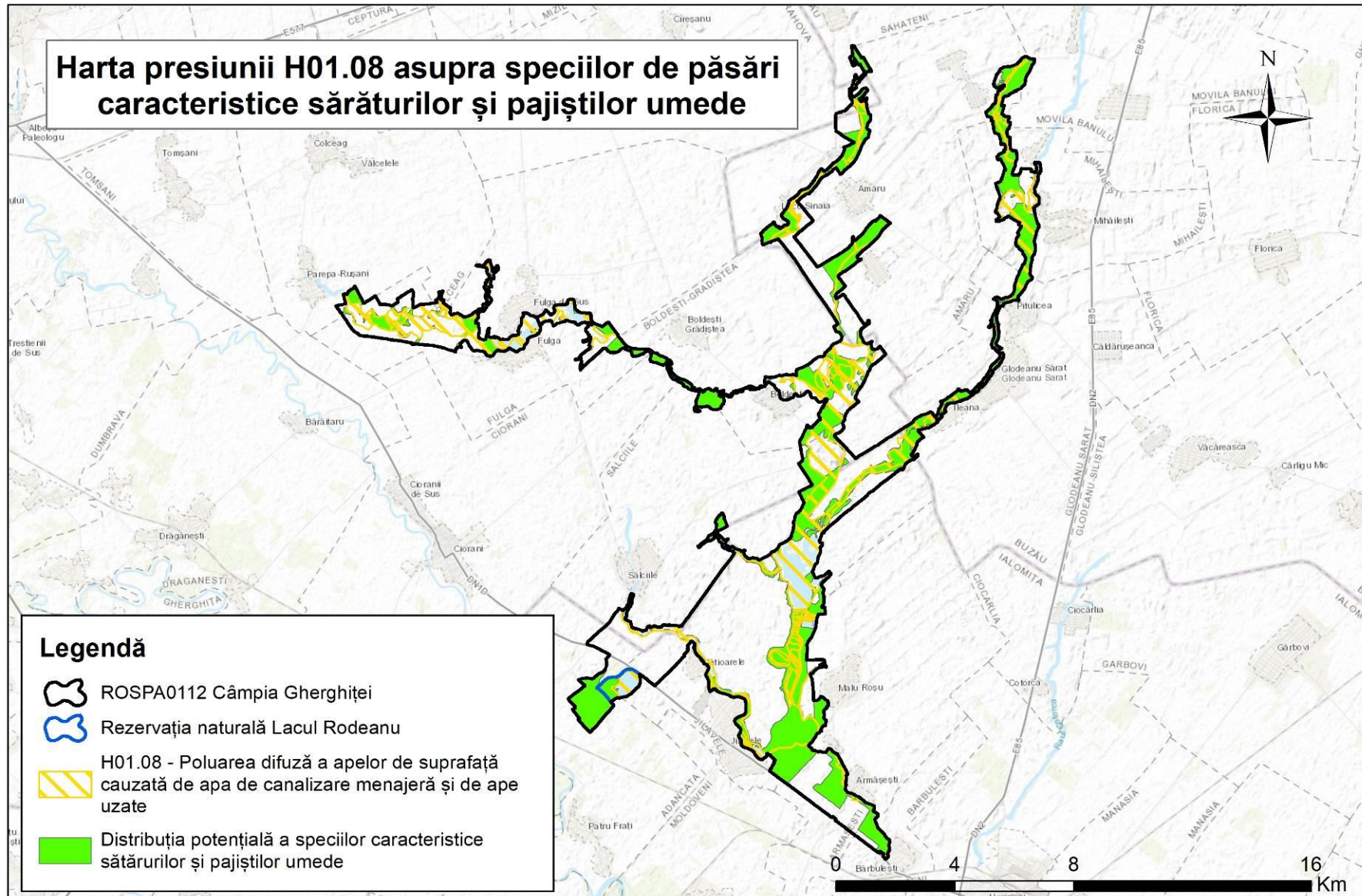
- ROSPA0112 Câmpia Gherghitei
- Rezervația naturală Lacul Rodeanu
- F05 - Vânătoare cu arma
- Distribuția potențială a speciilor caracteristice sărăturilor și pajiștilor umede

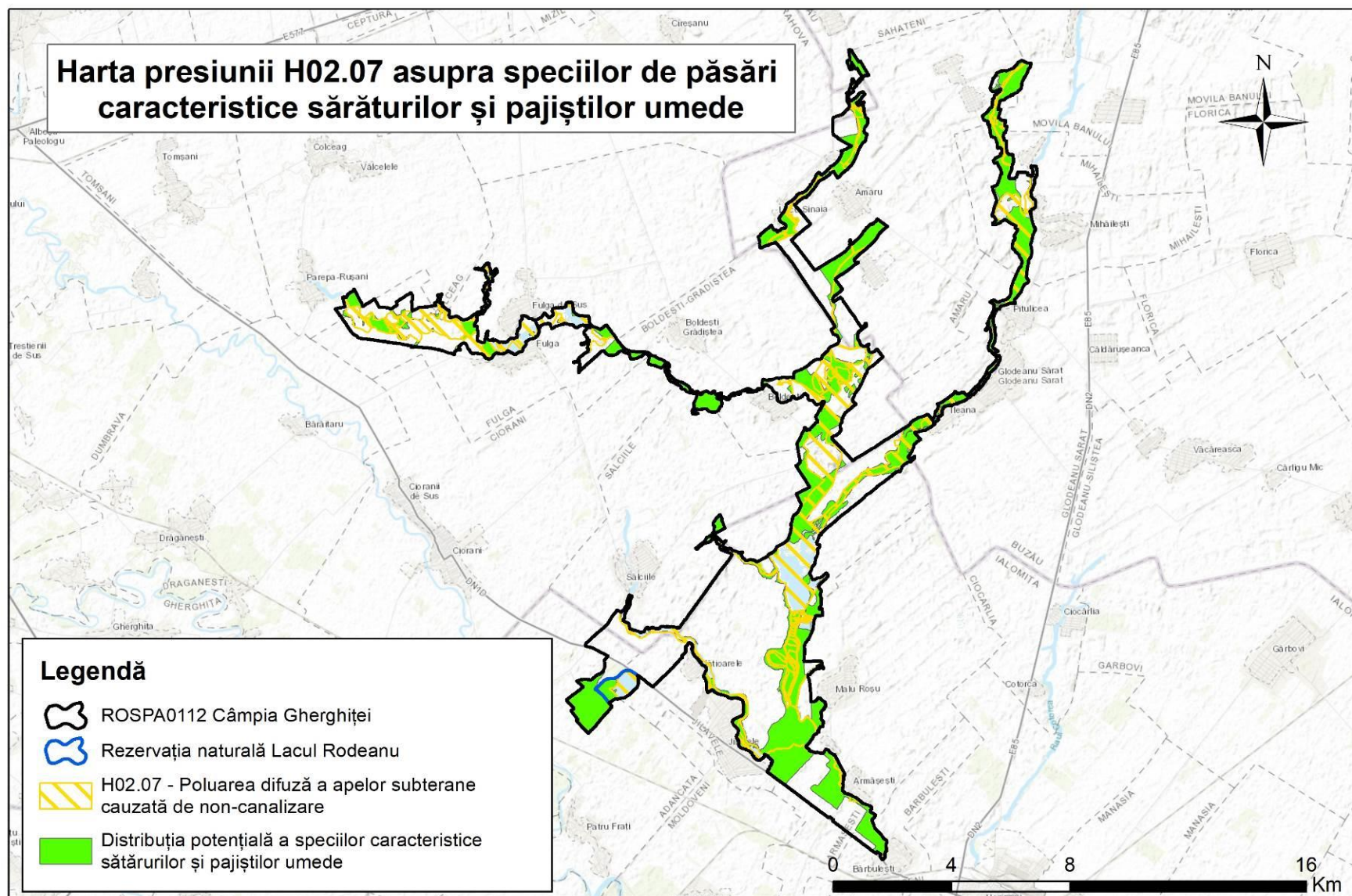


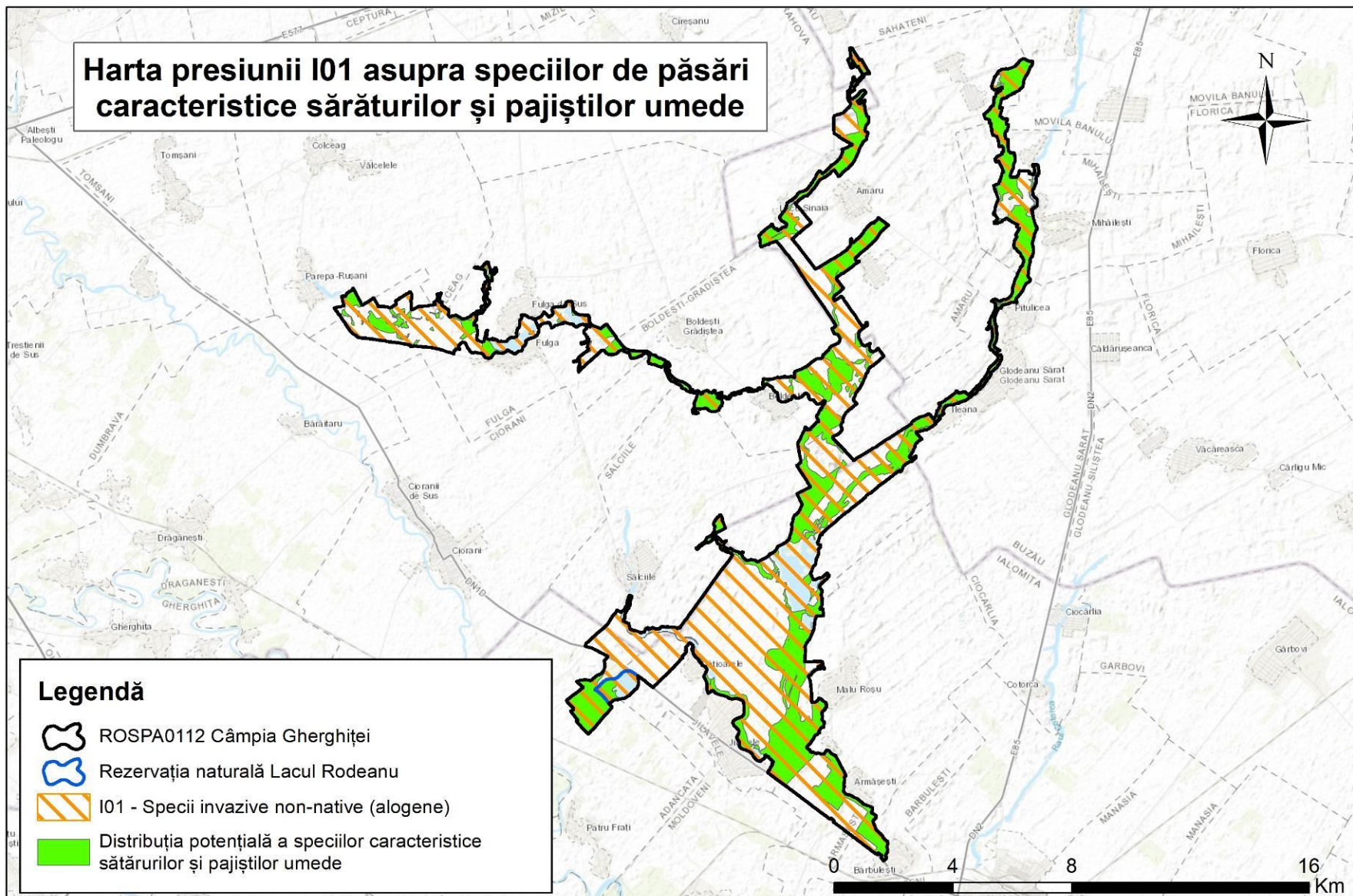






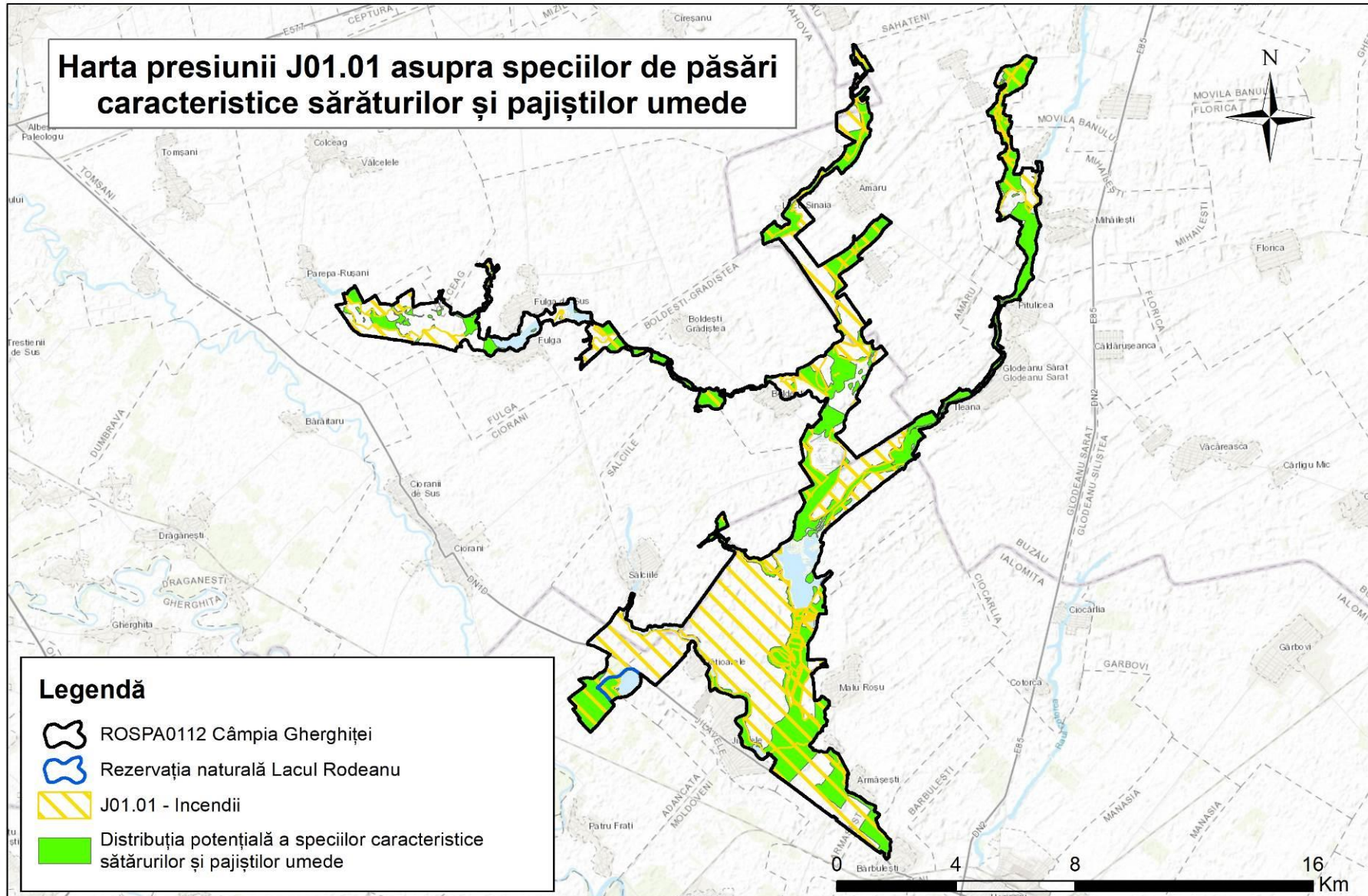


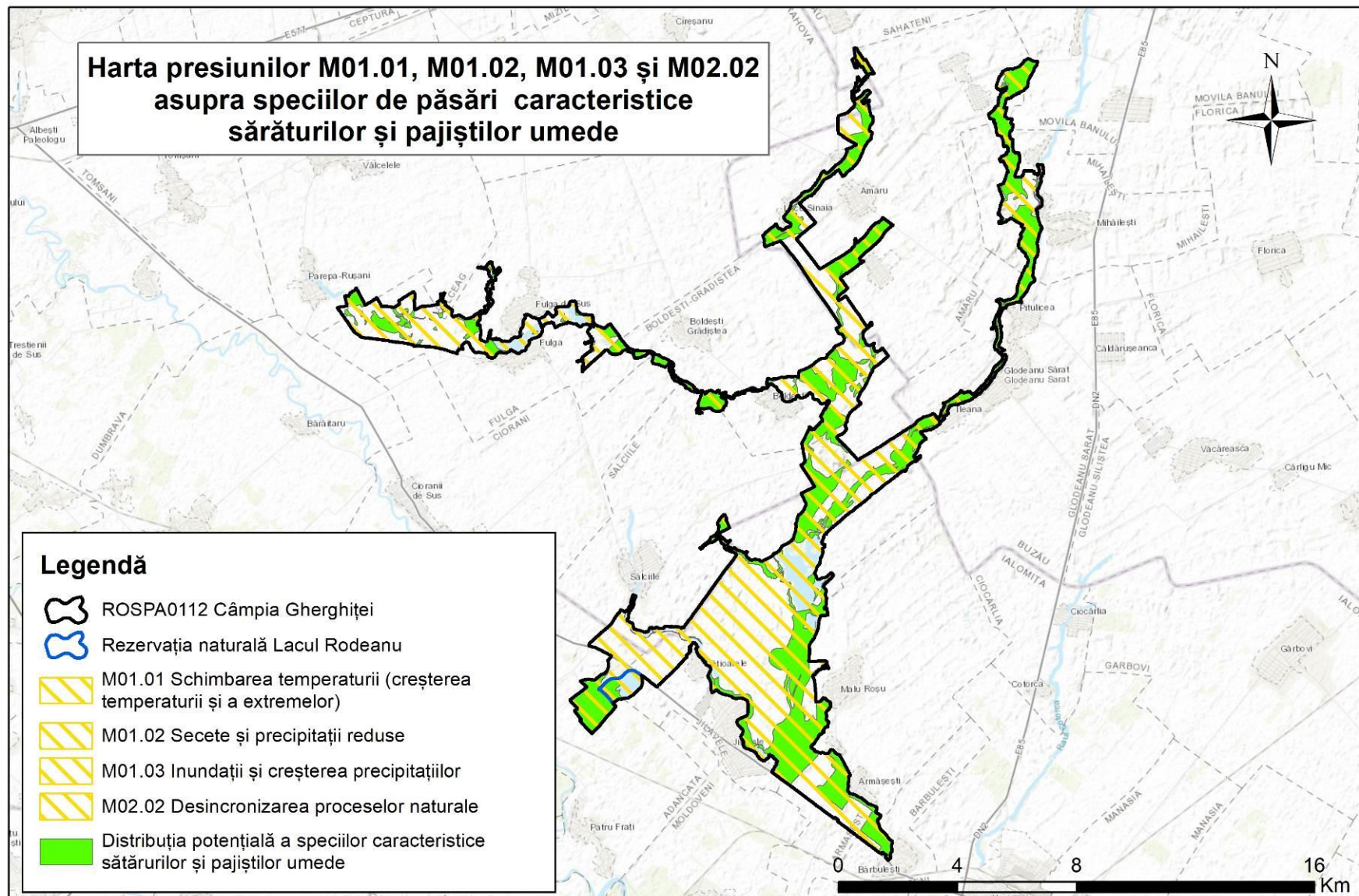




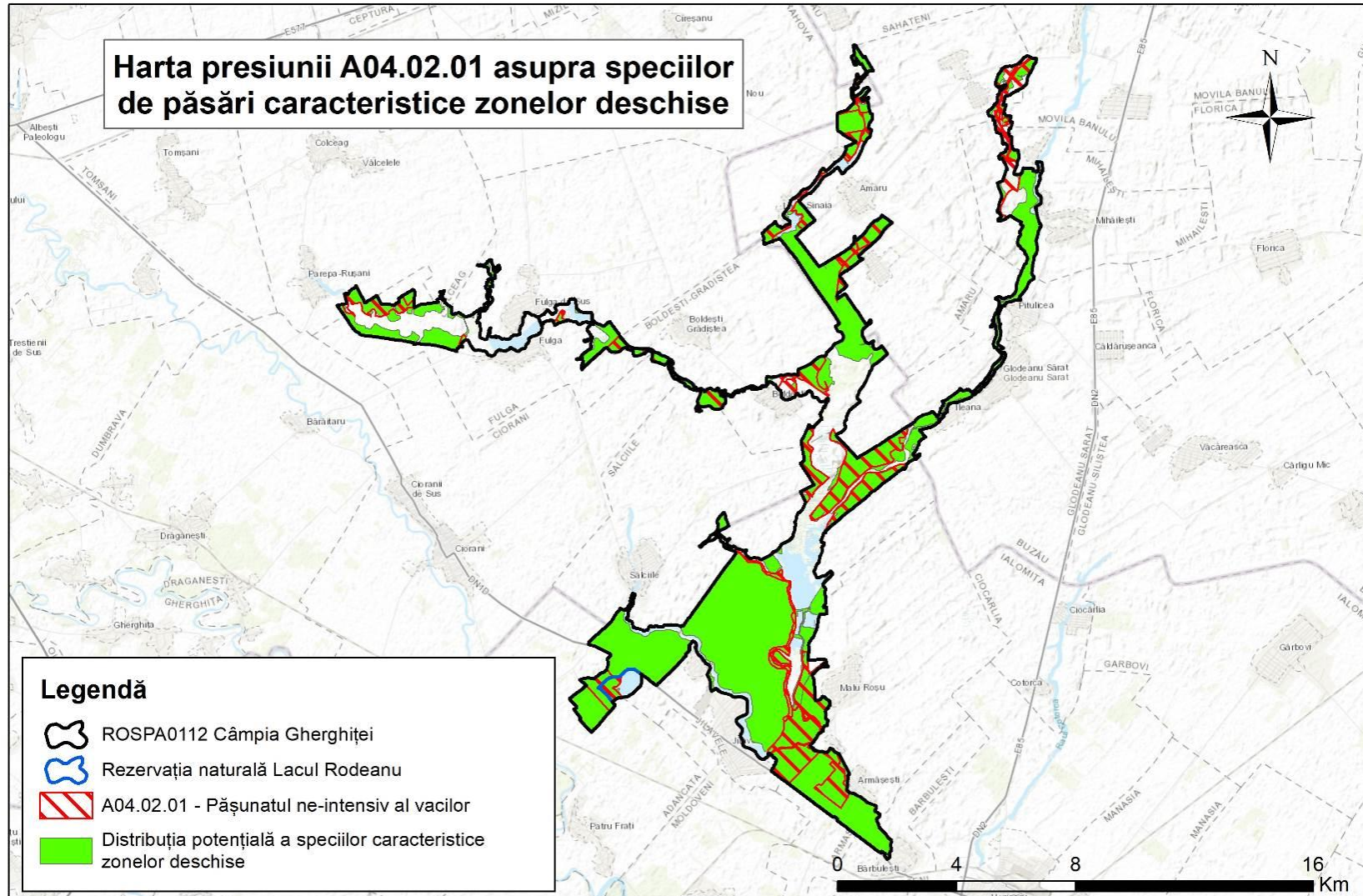


UNIUNEA EUROPEANĂ

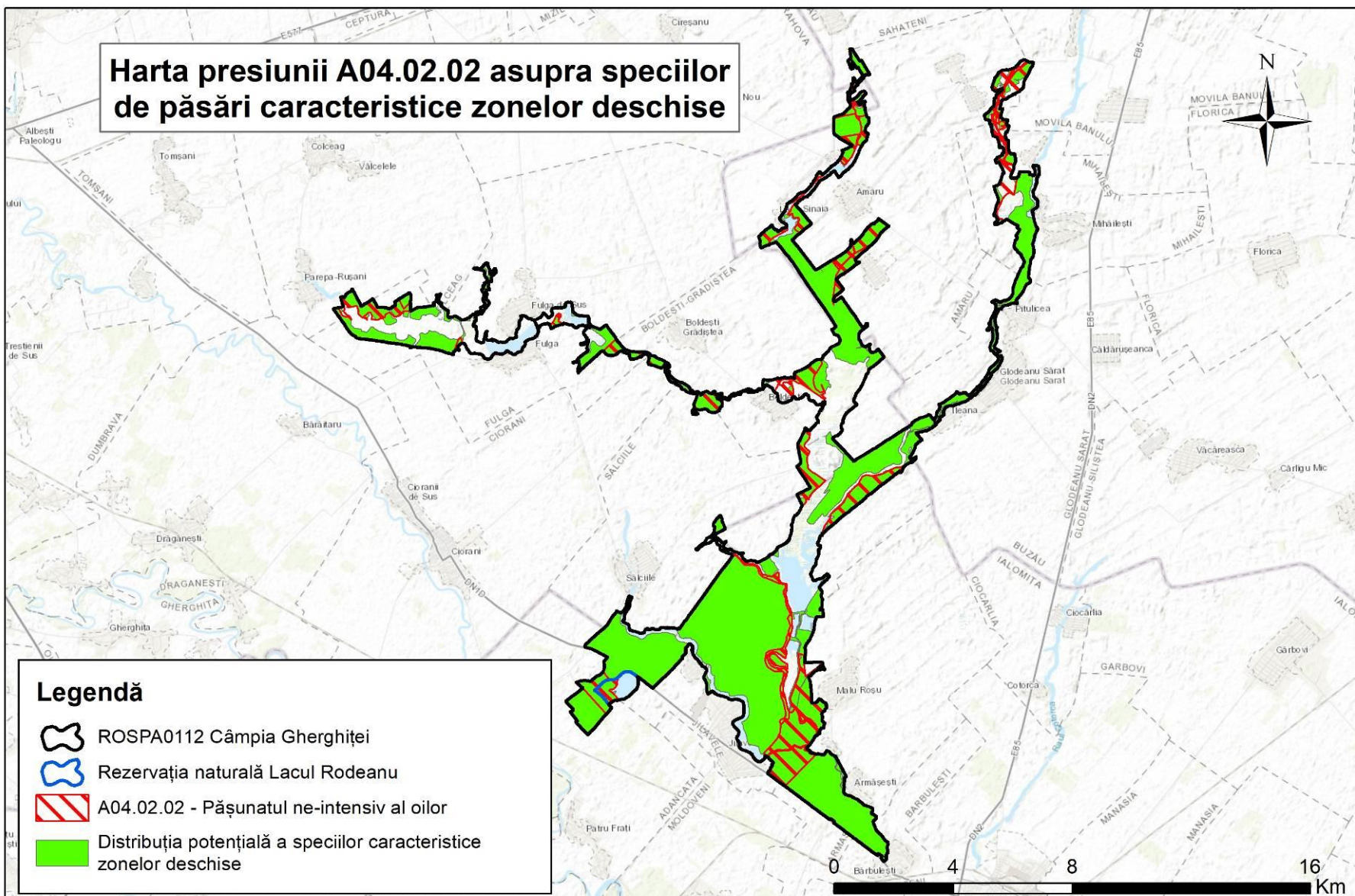


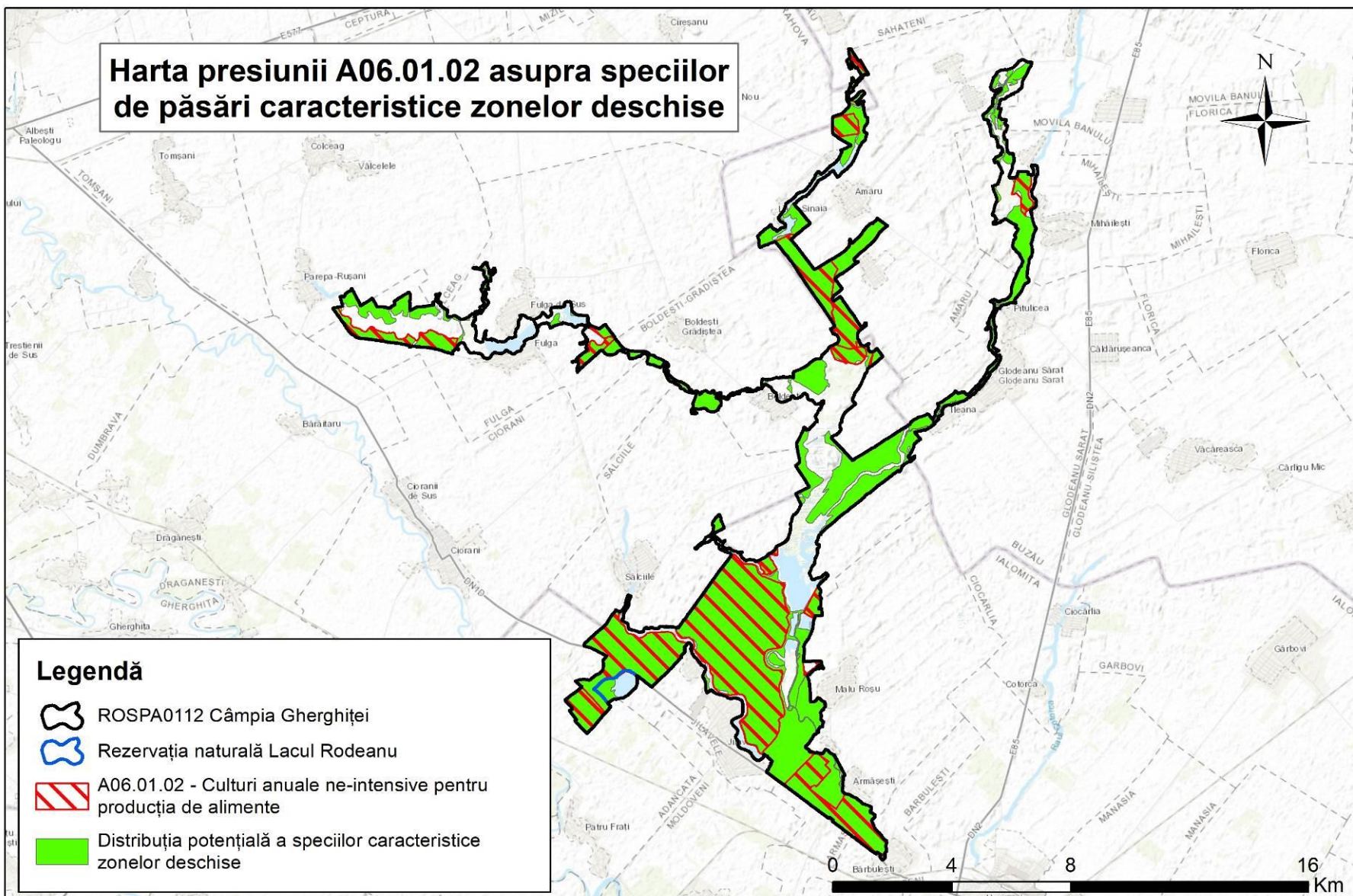


## Harta 2.21.4 Hărțile presiunilor asupra speciilor de păsări de habitate deschise

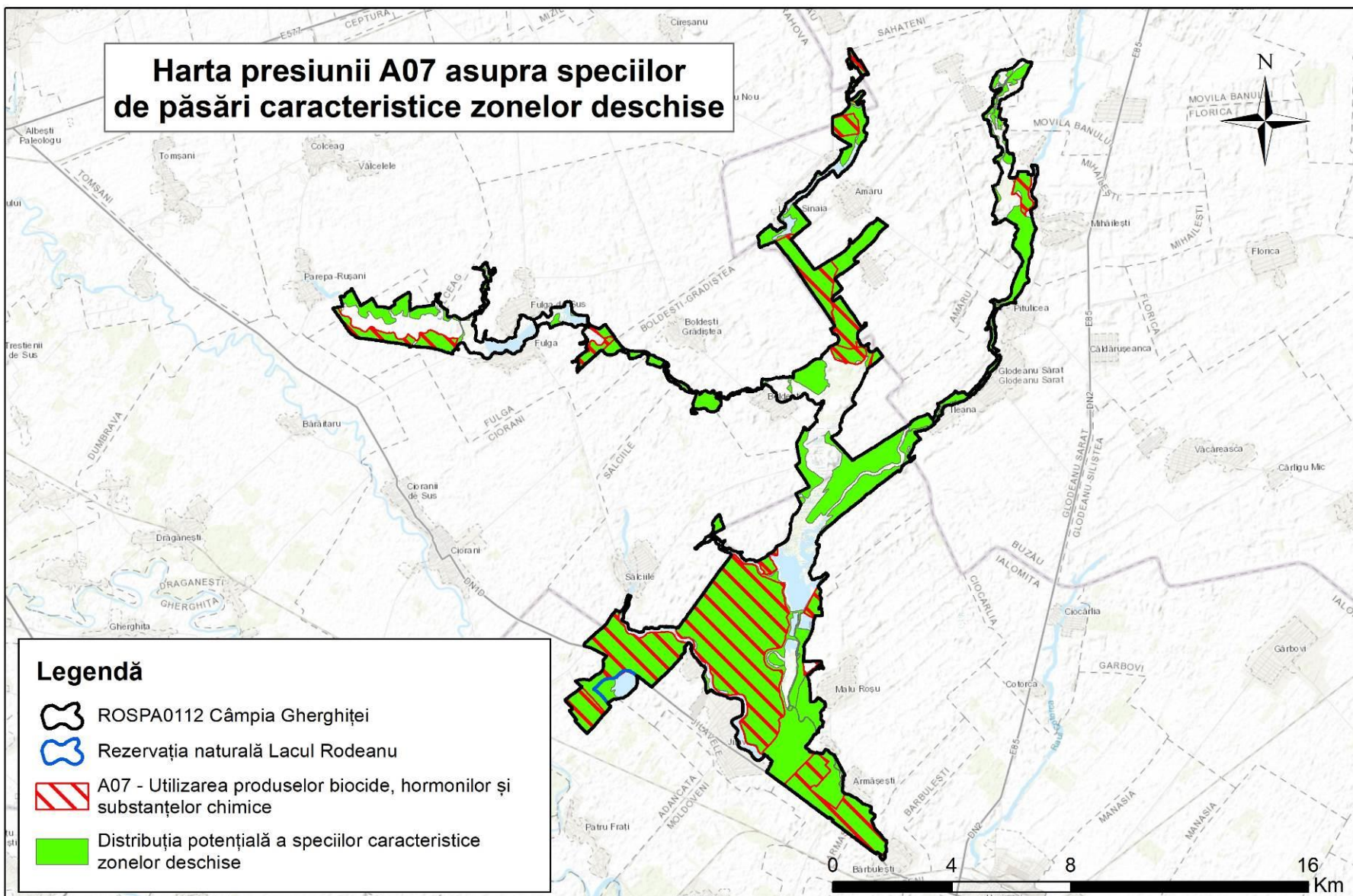


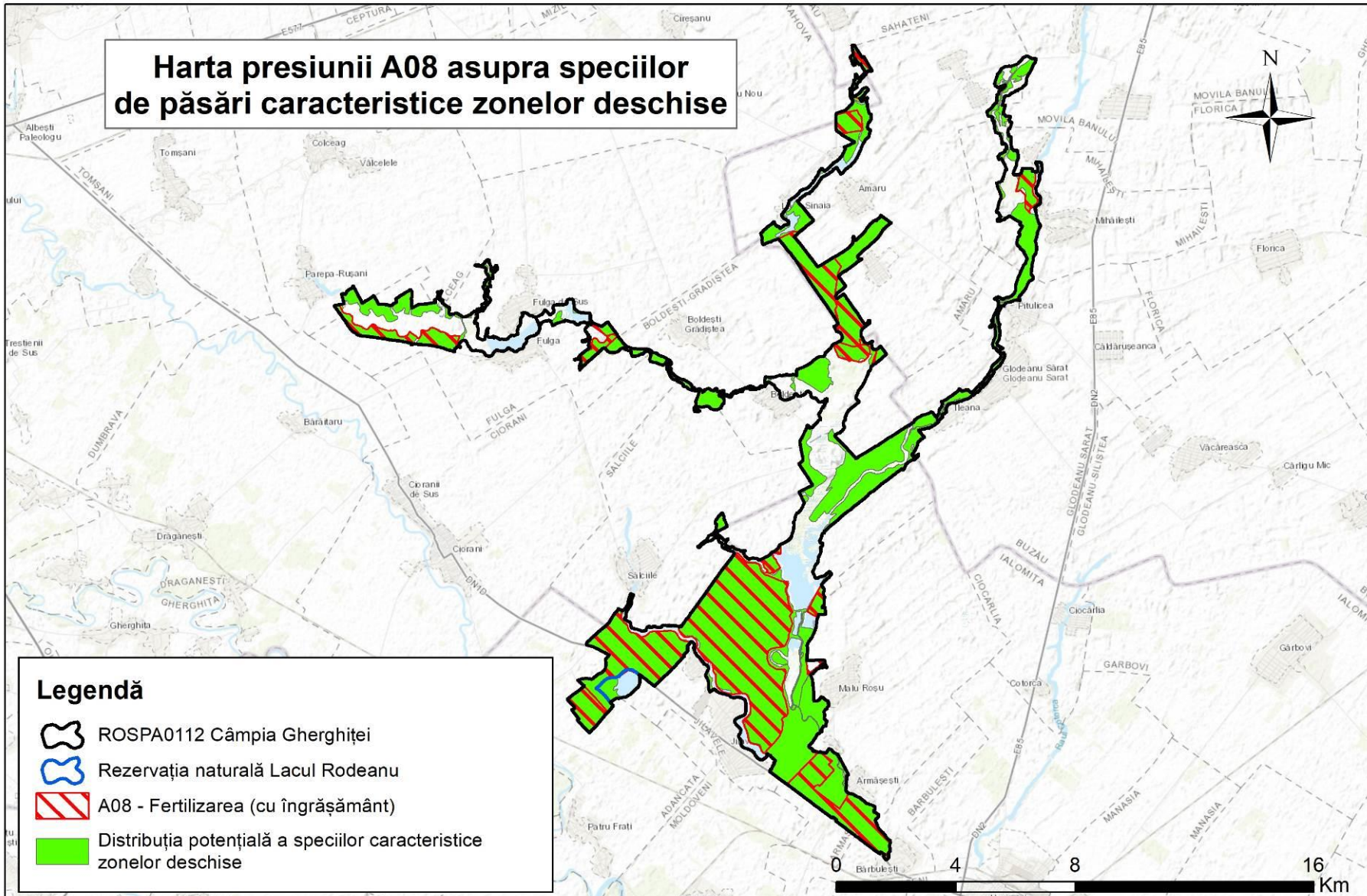
## Harta presiunii A04.02.02 asupra speciilor de păsări caracteristice zonelor deschise

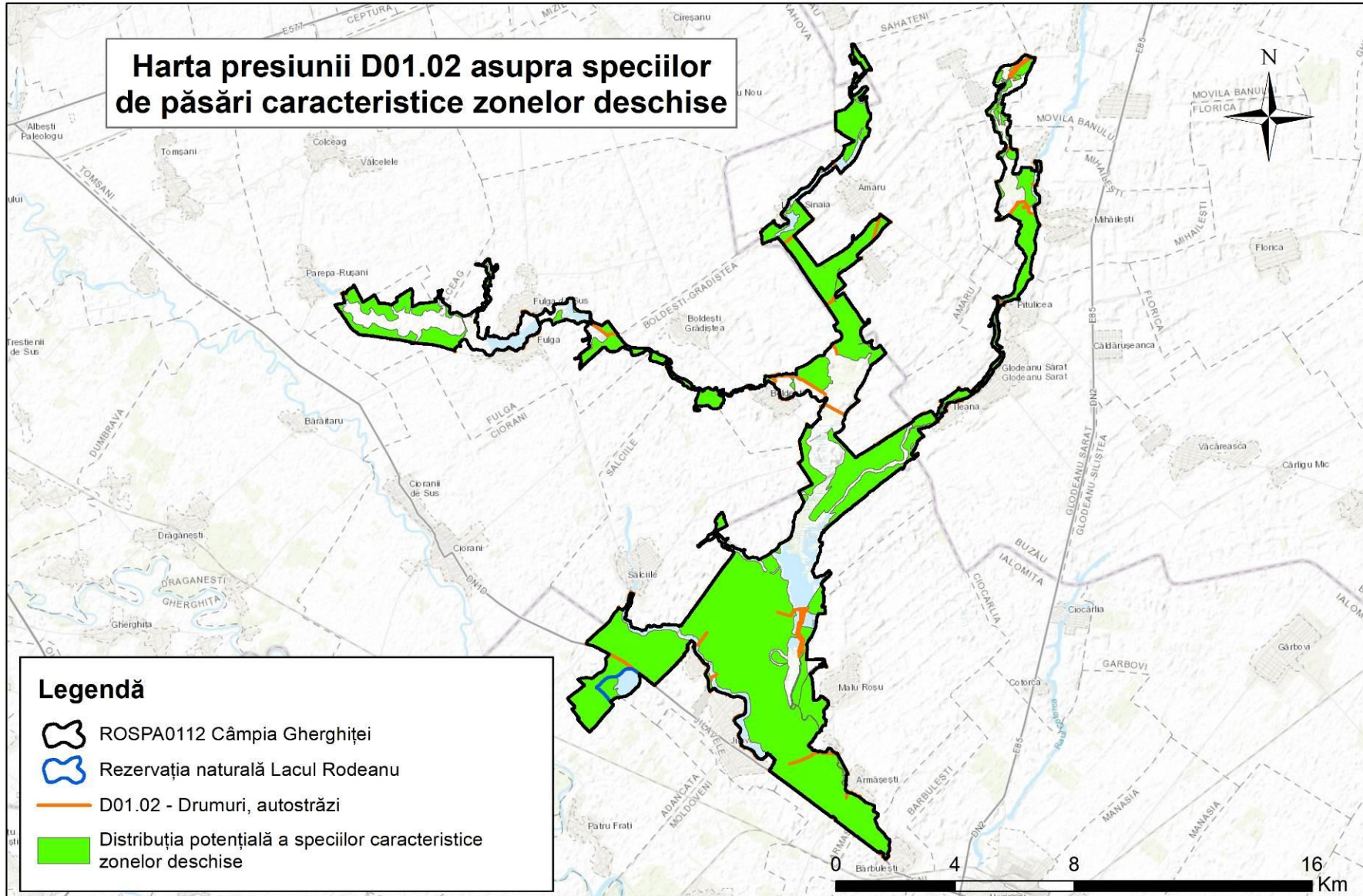




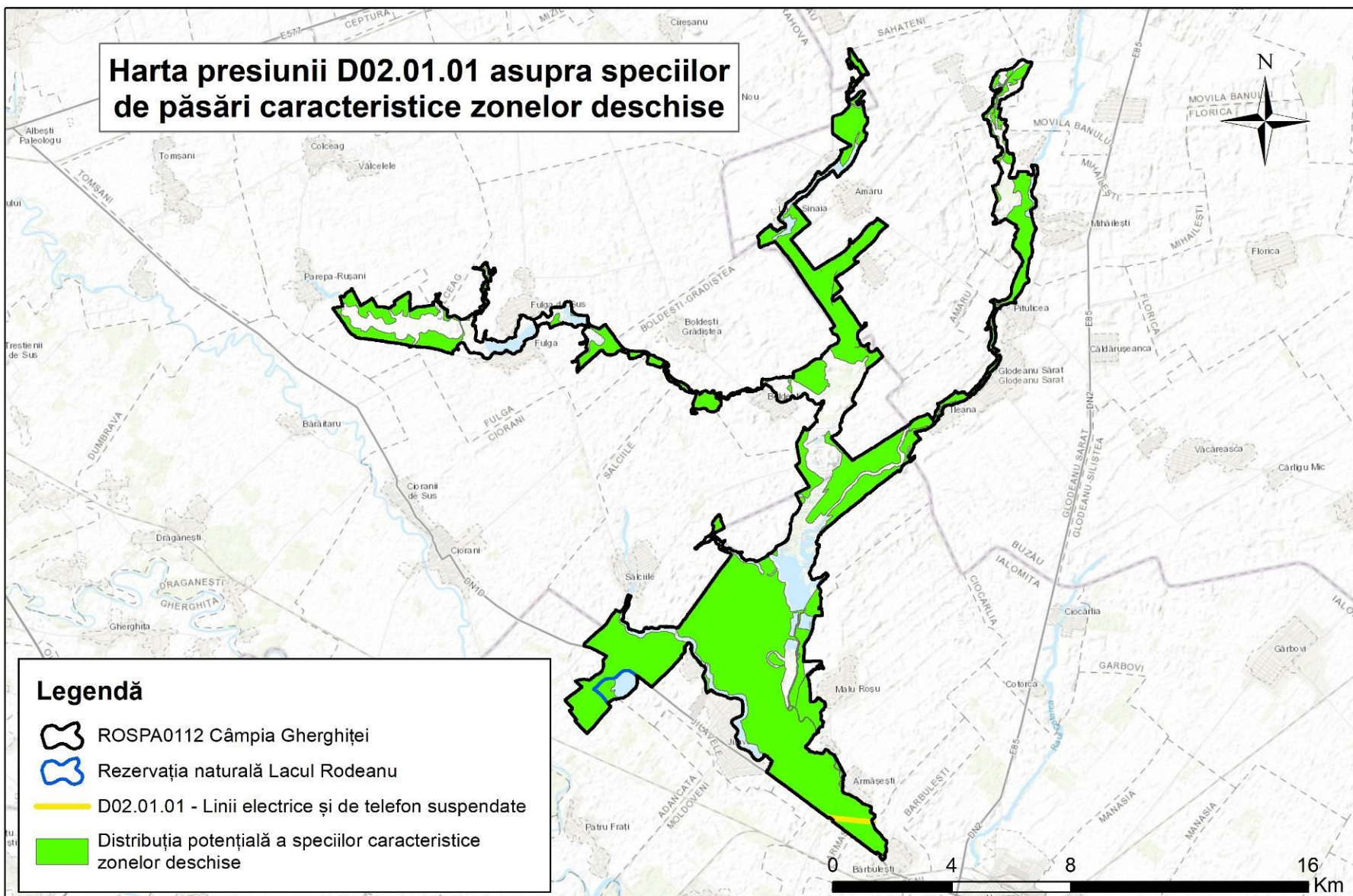


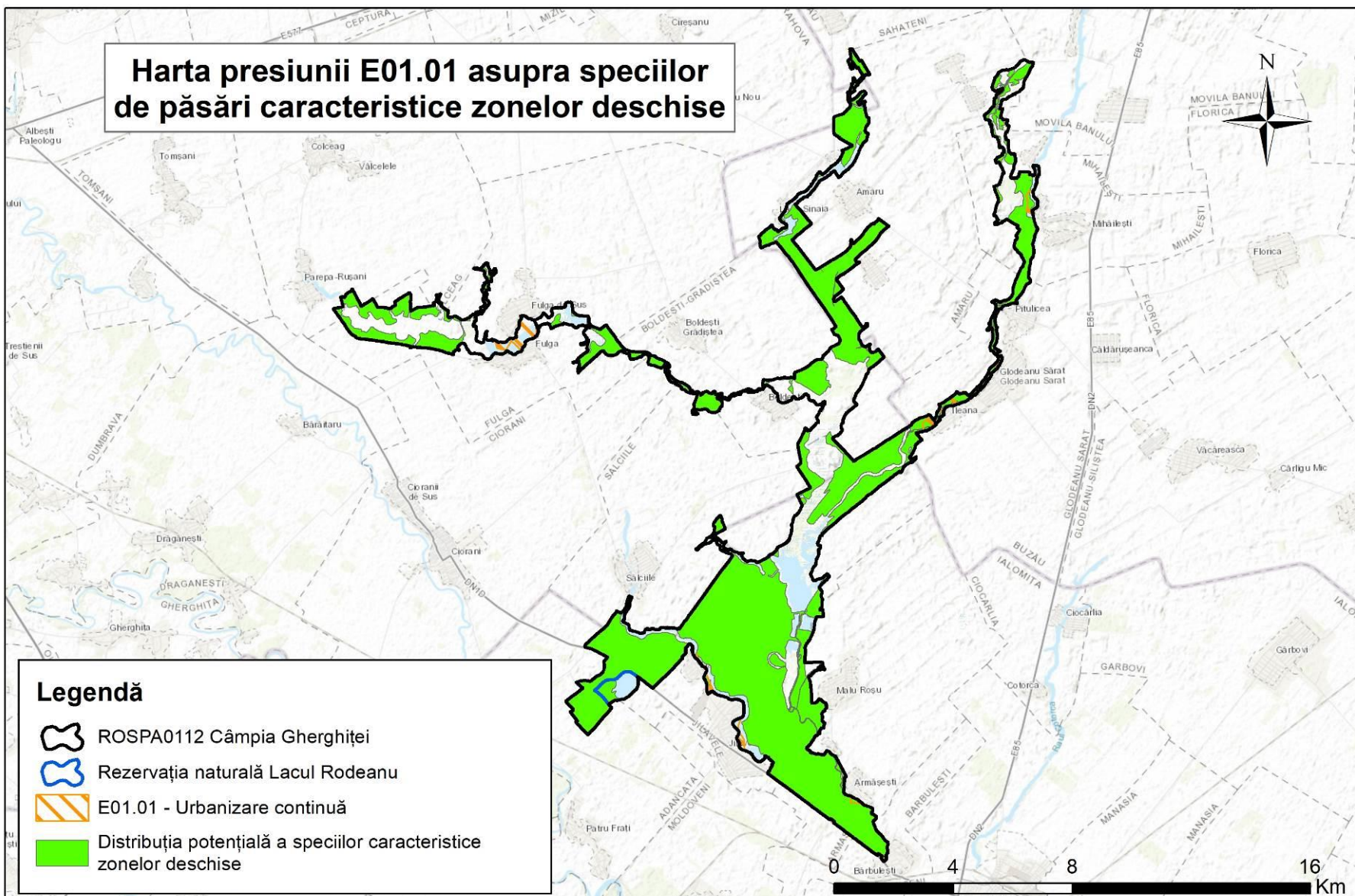


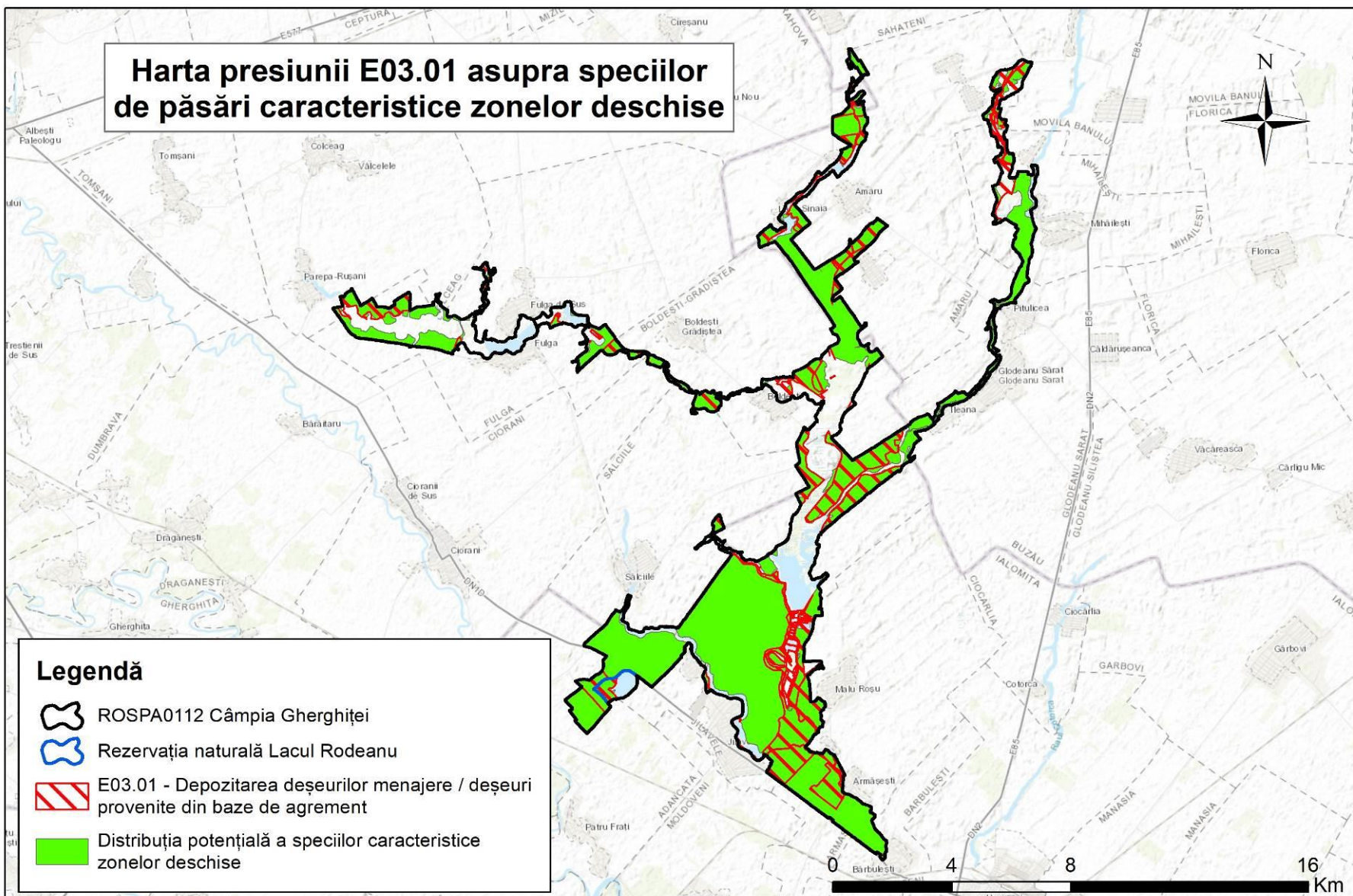


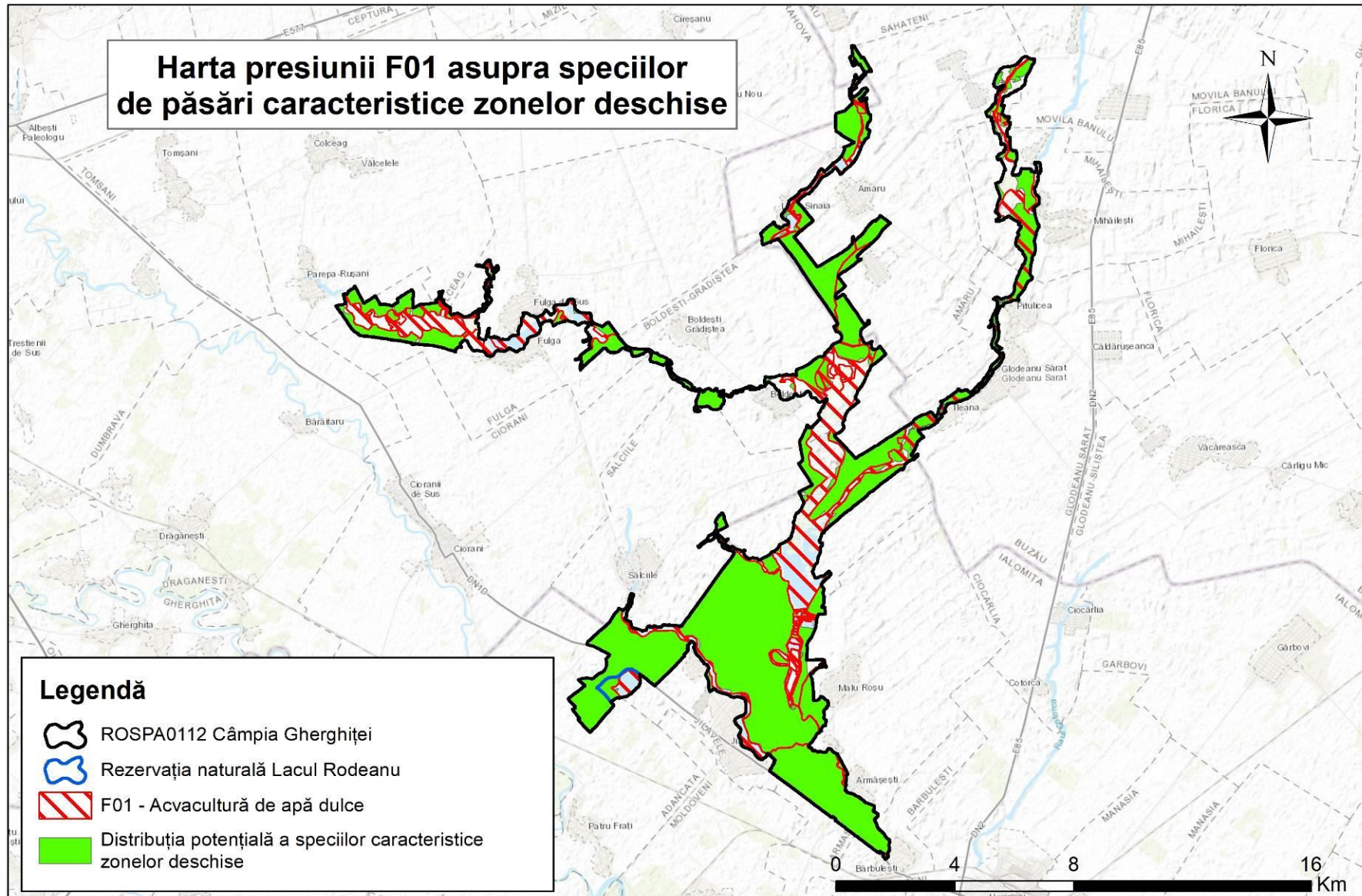


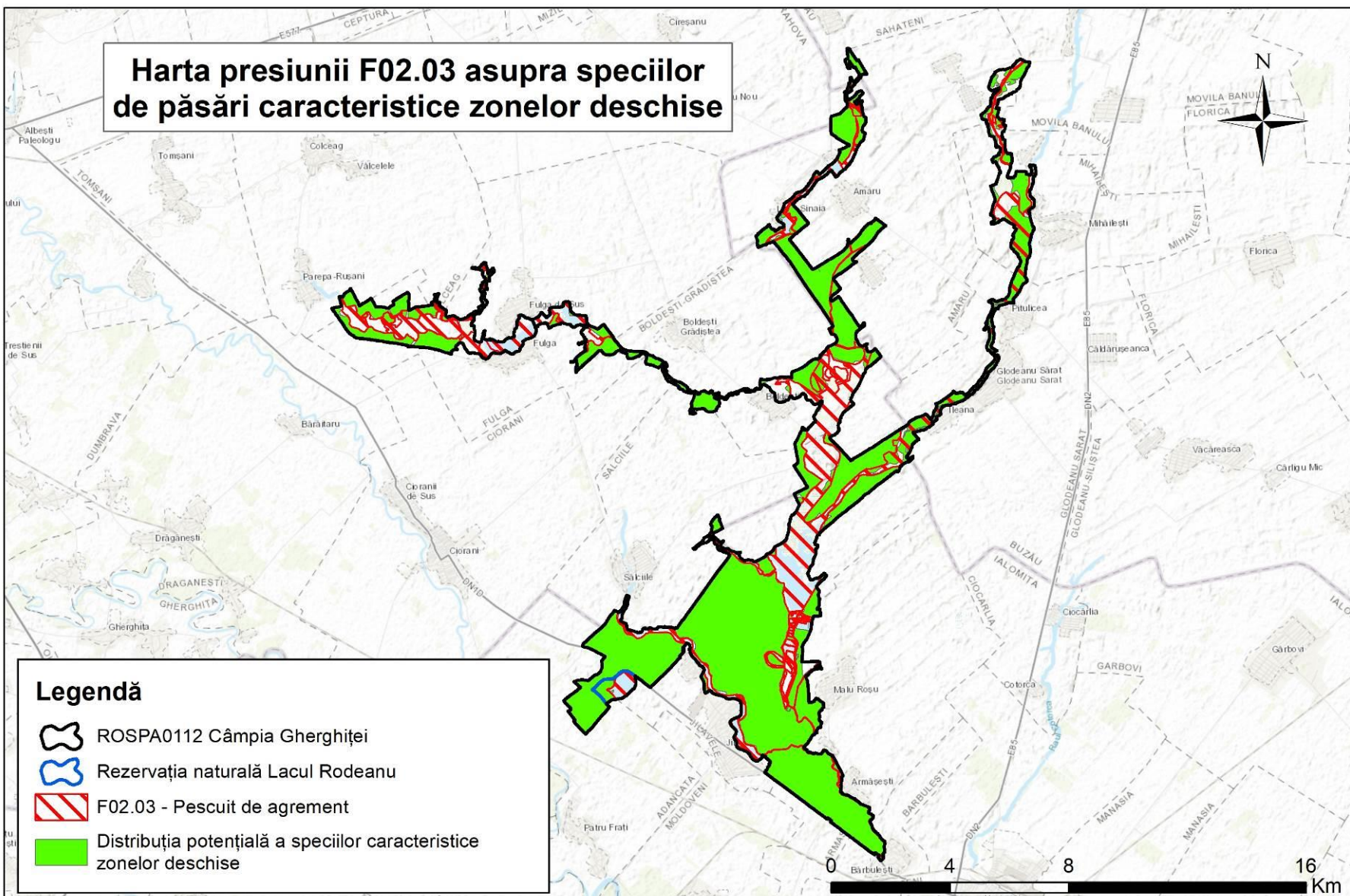
## Harta presiunii D02.01.01 asupra speciilor de păsări caracteristice zonelor deschise



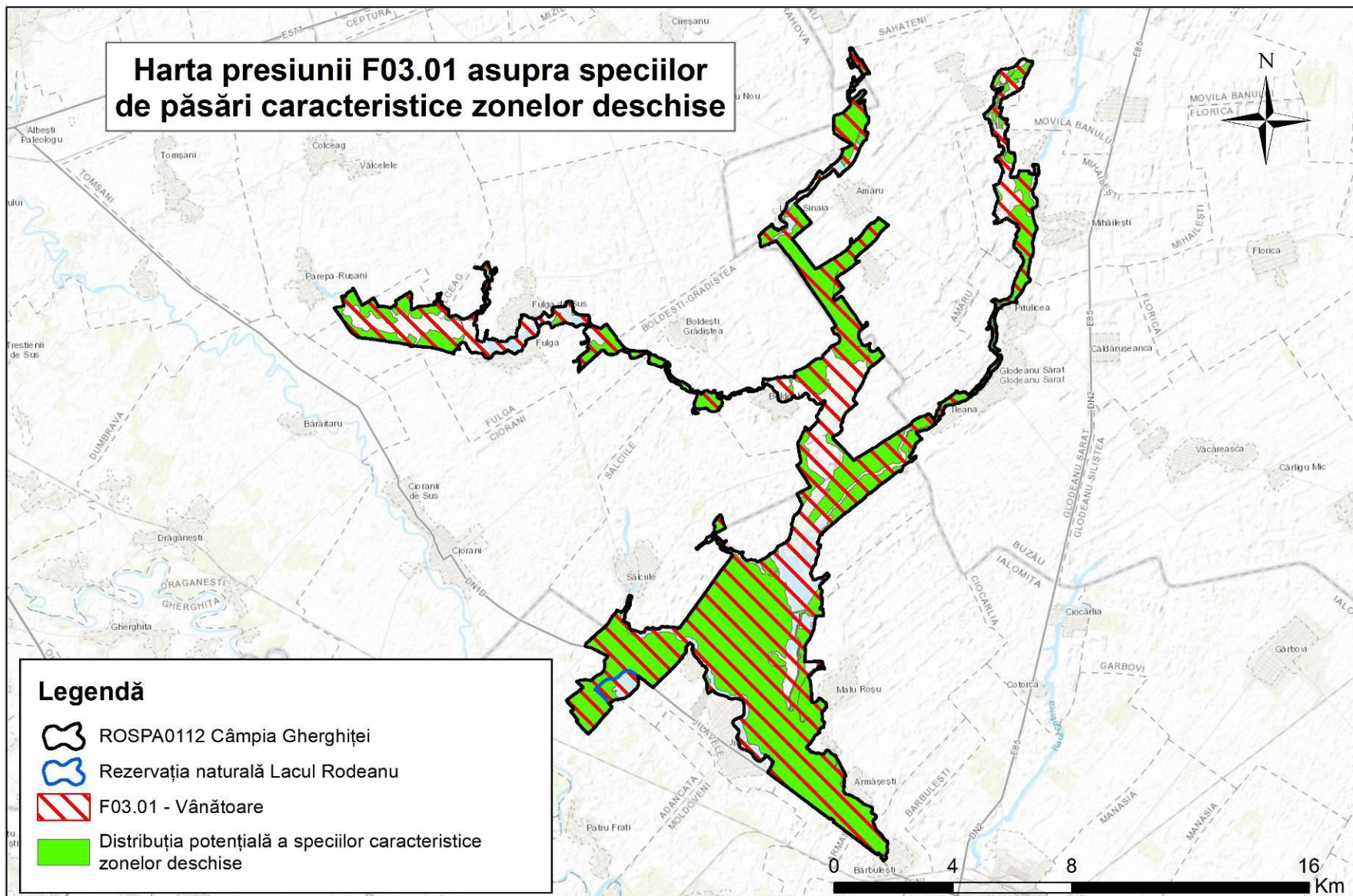


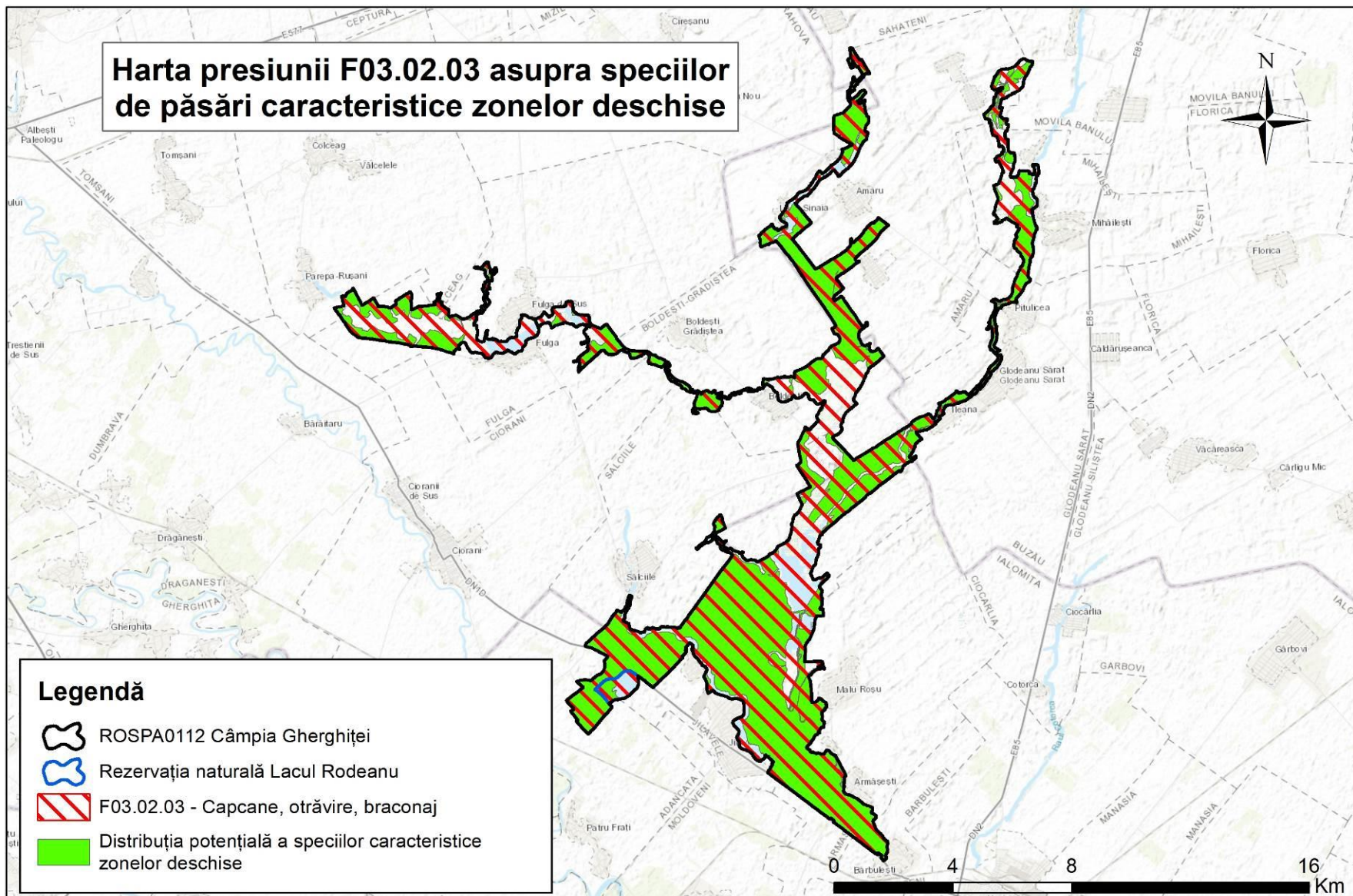


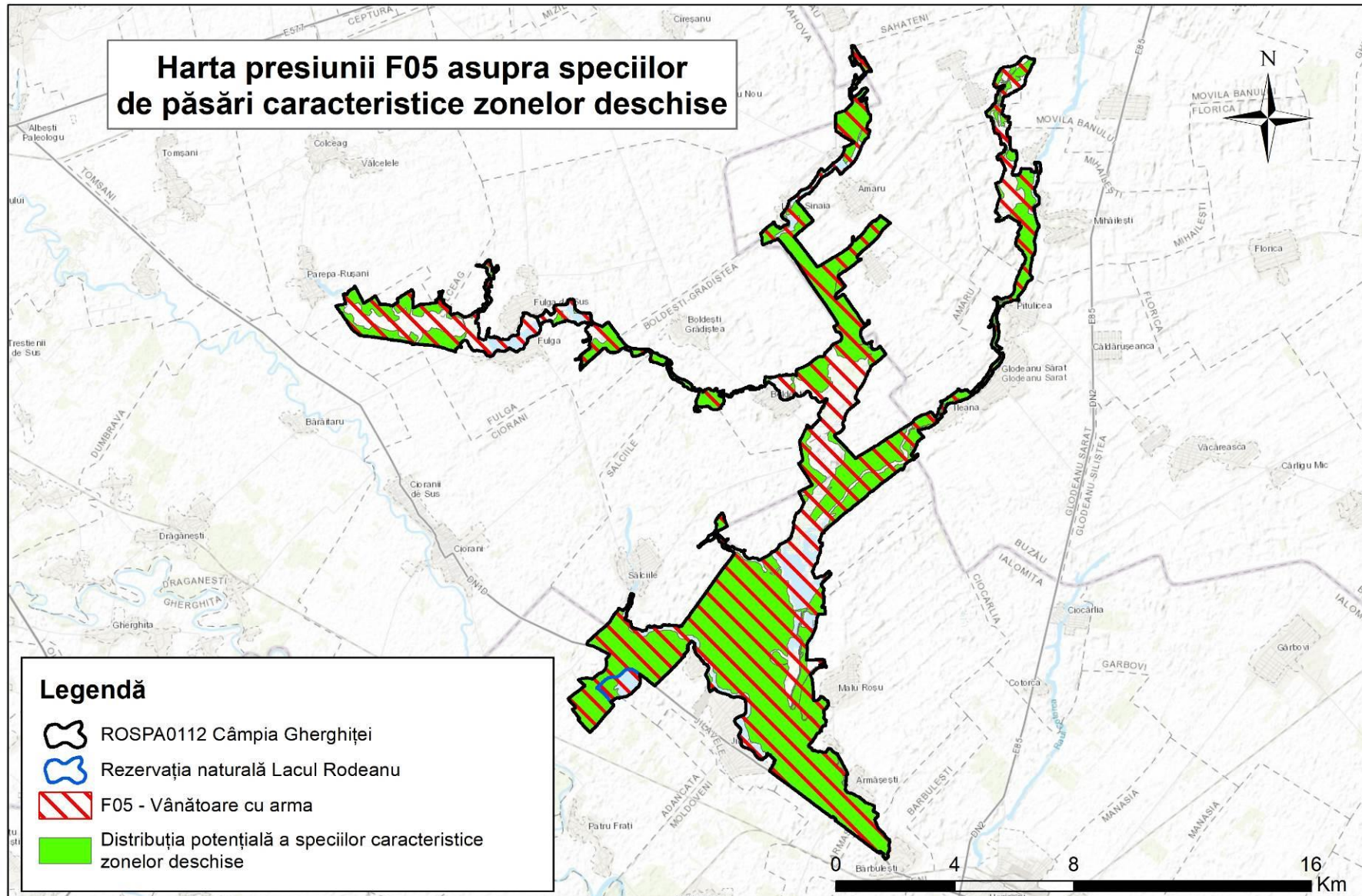


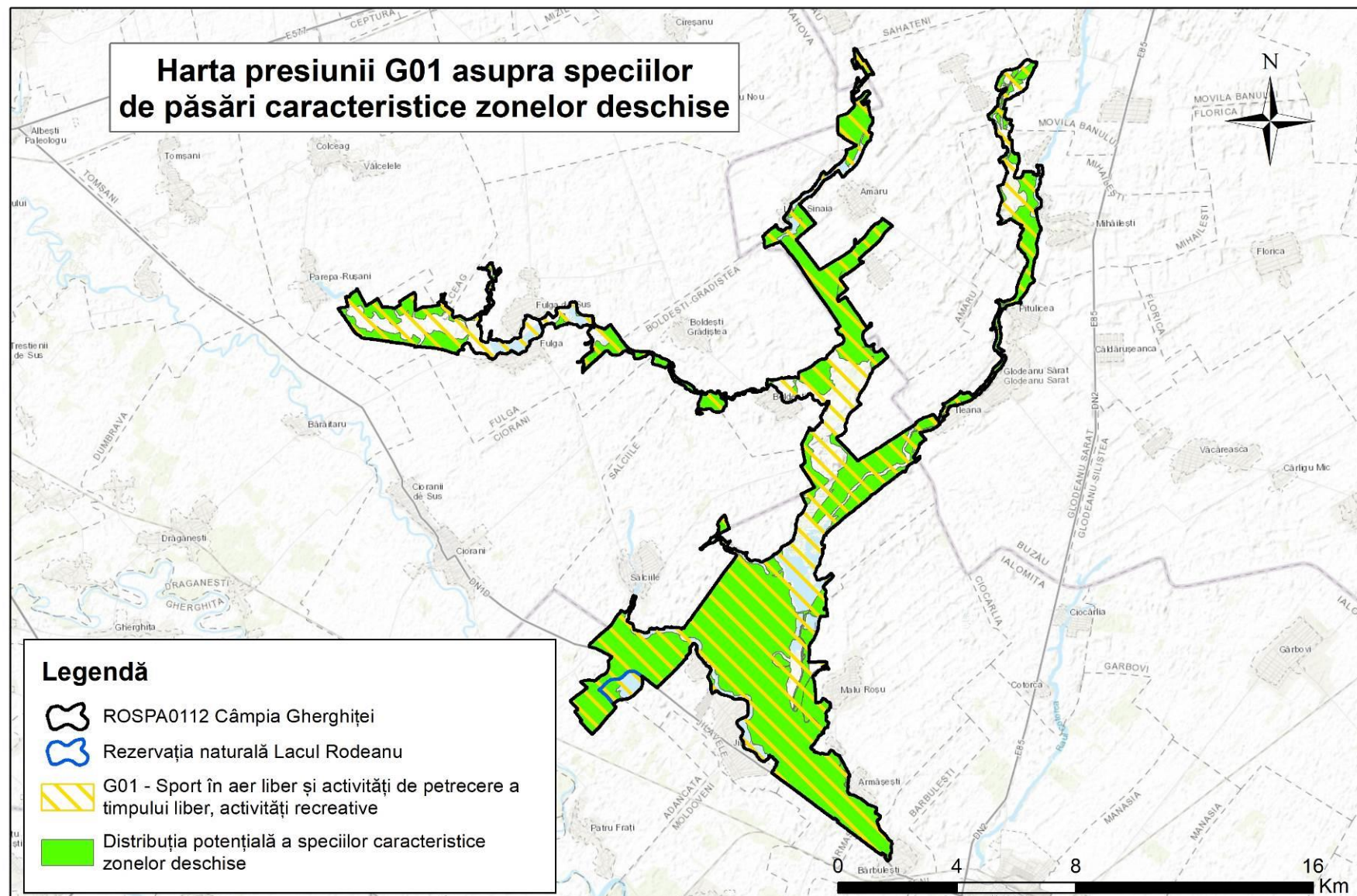


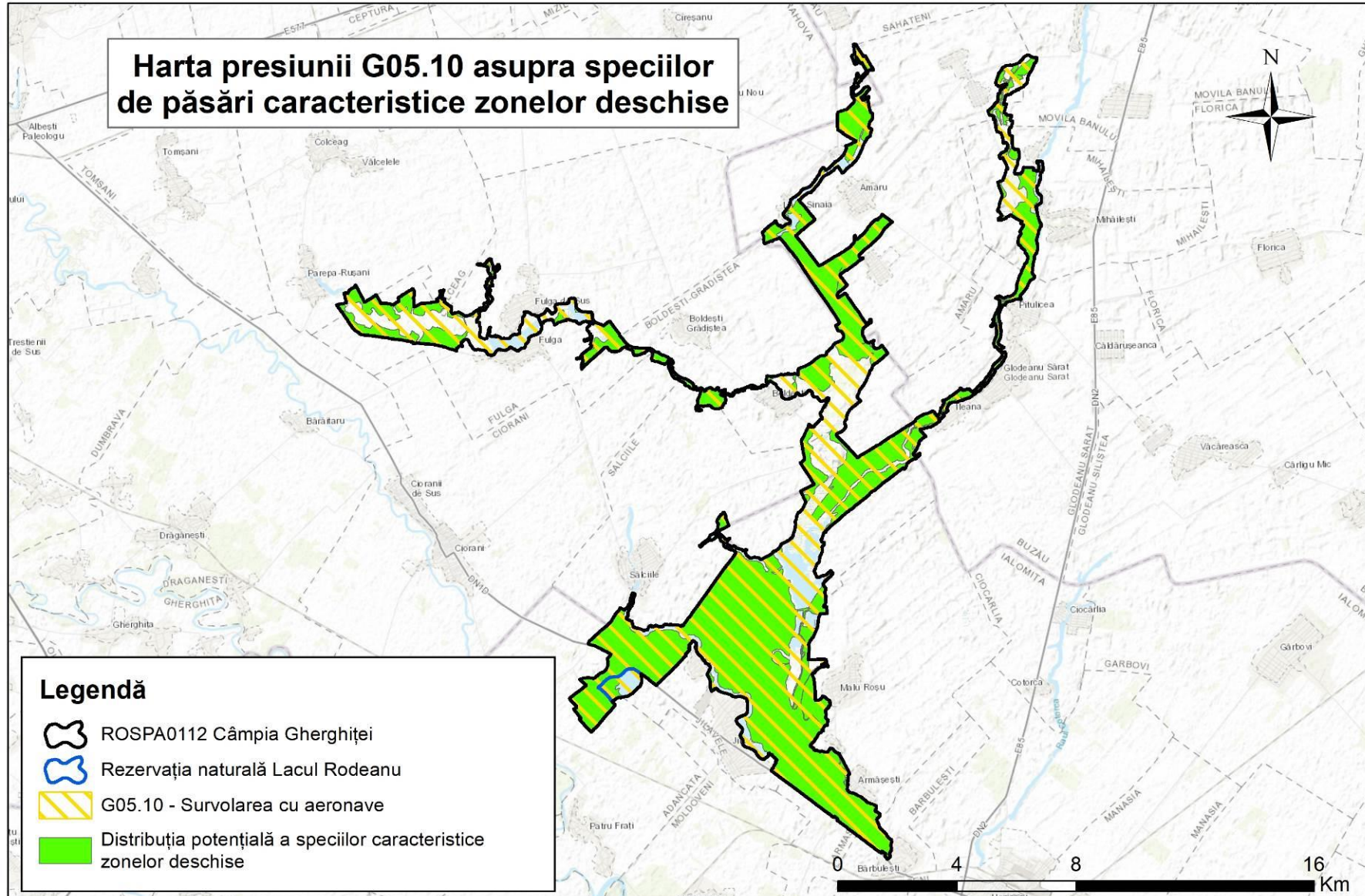


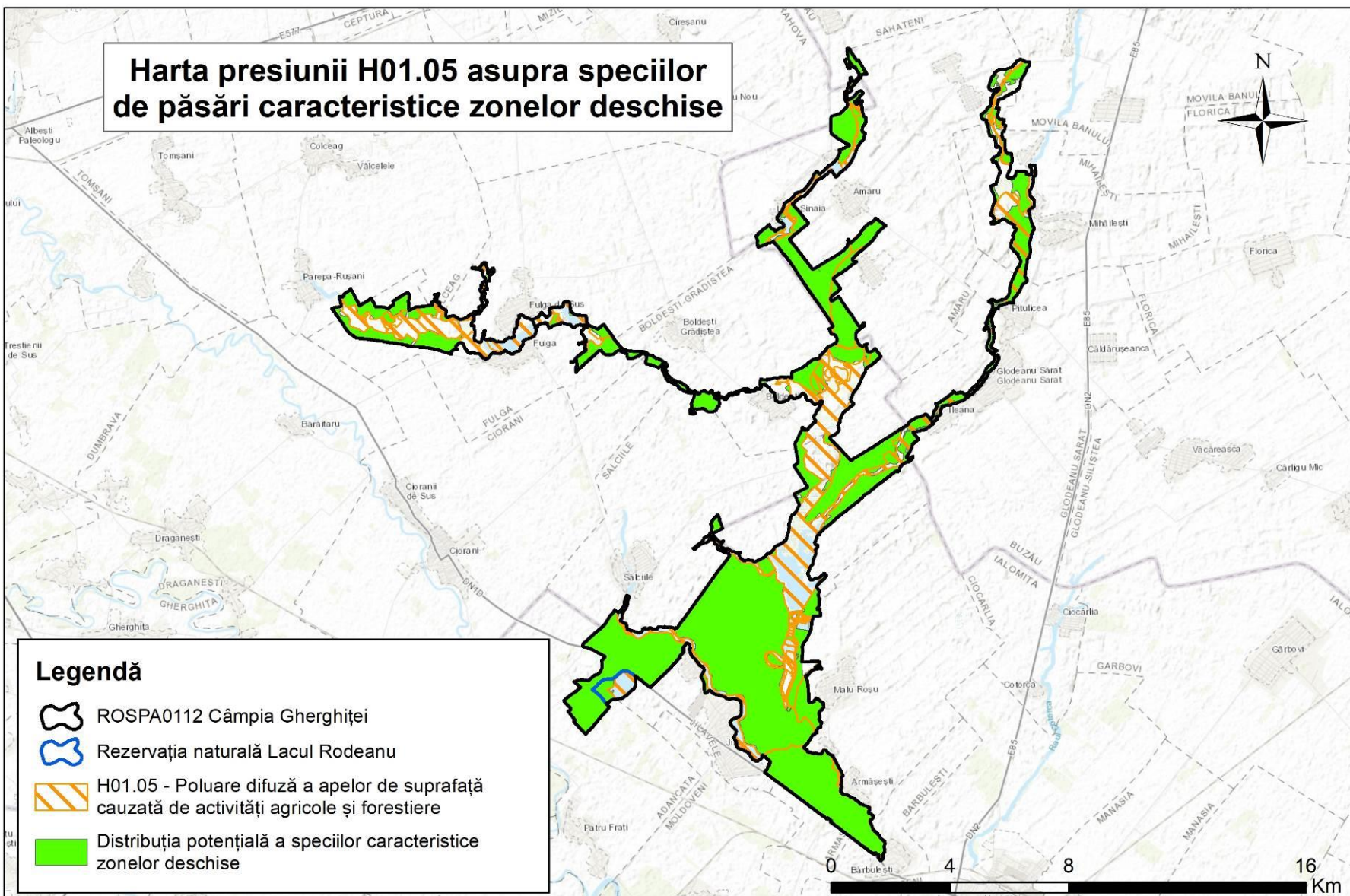




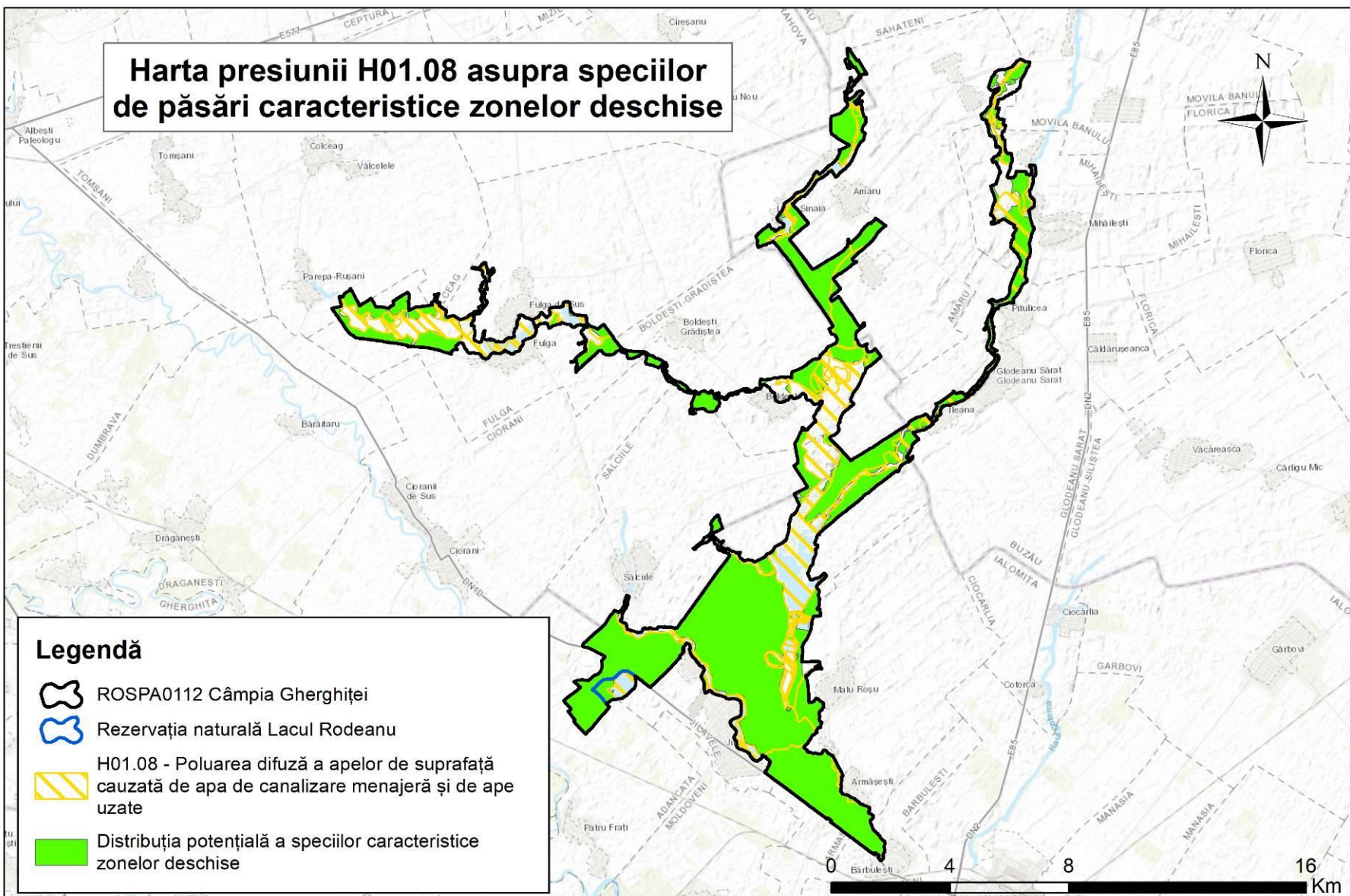




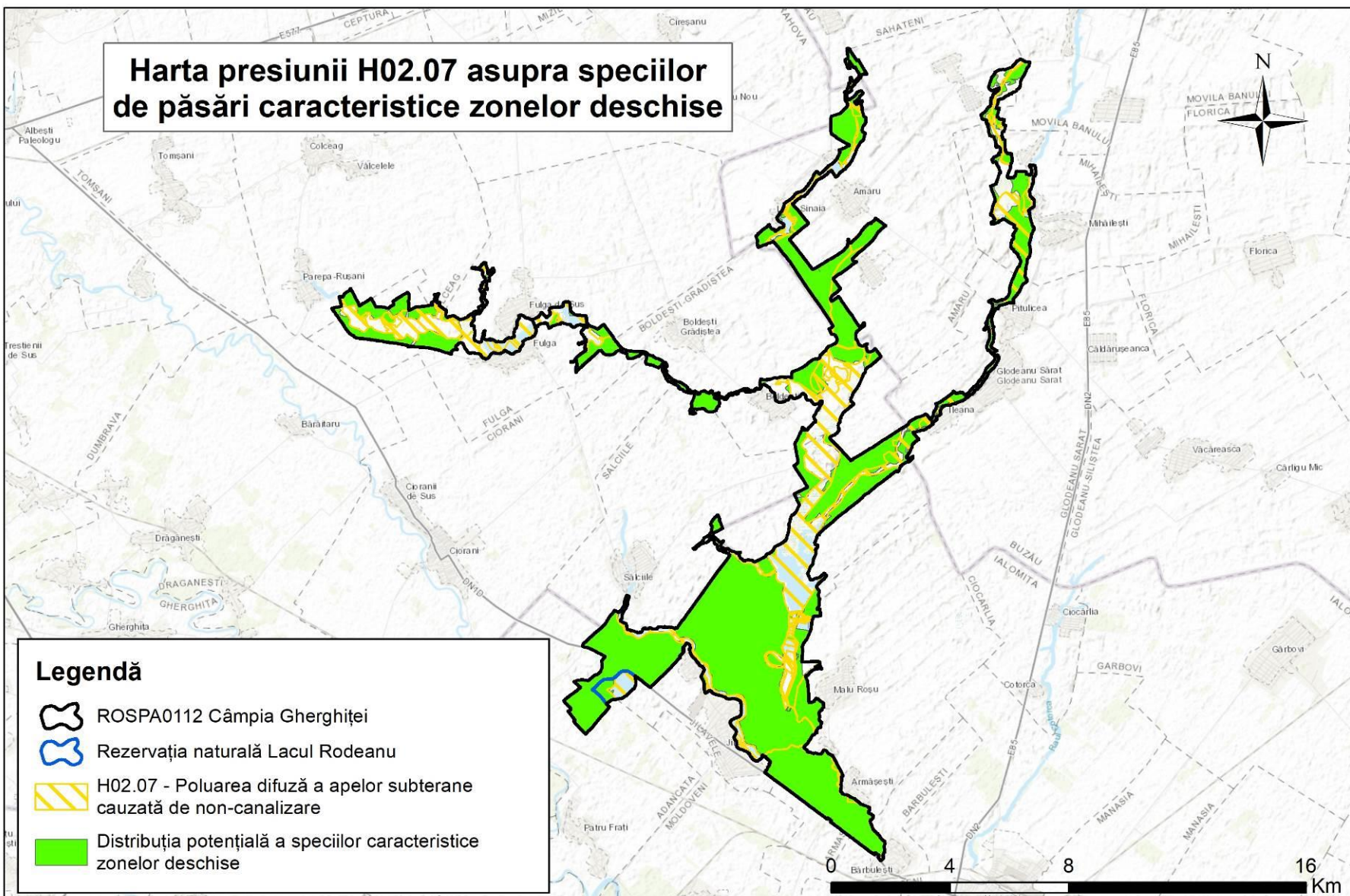




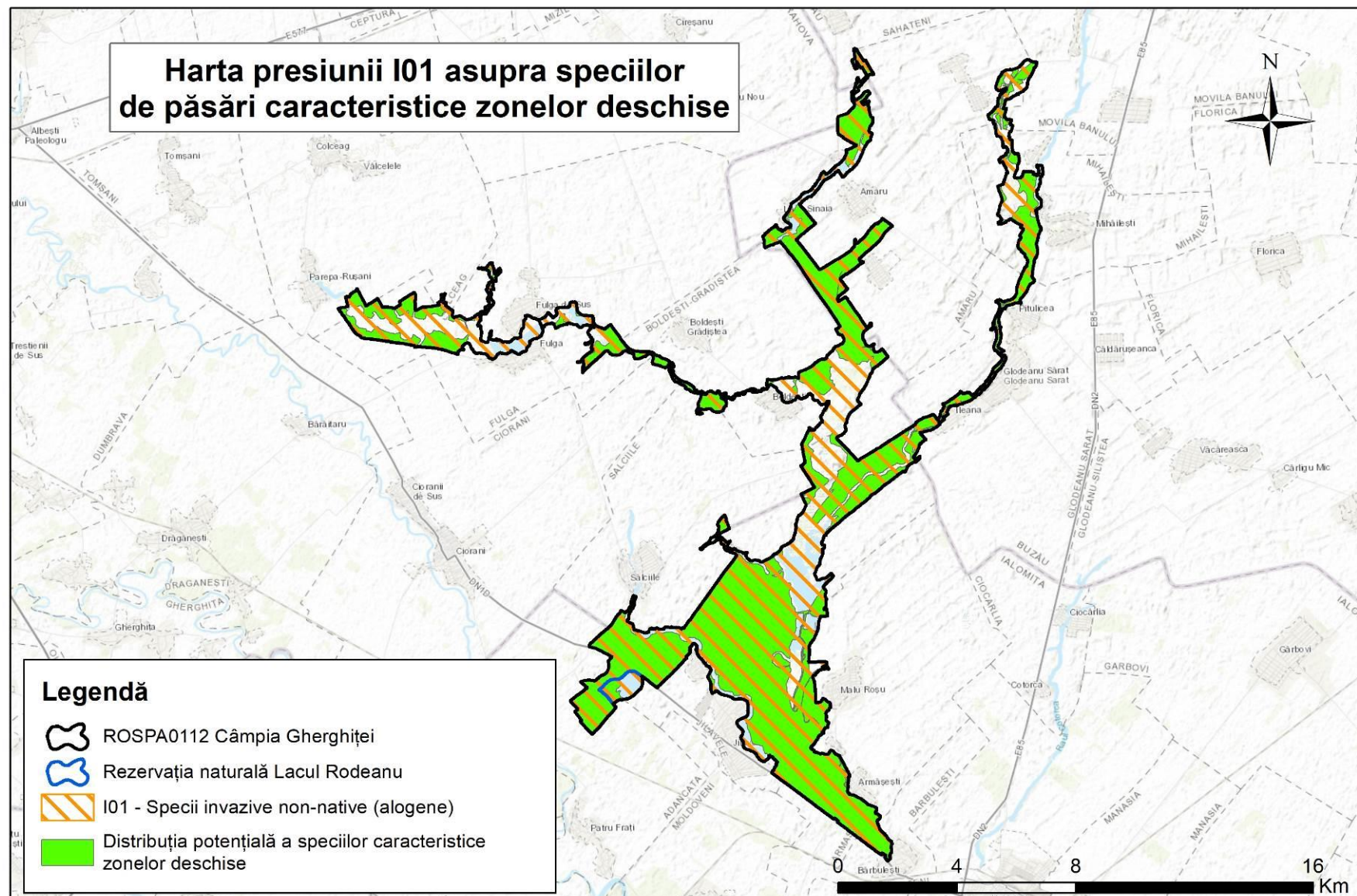
## Harta presiunii H01.08 asupra speciilor de păsări caracteristice zonelor deschise

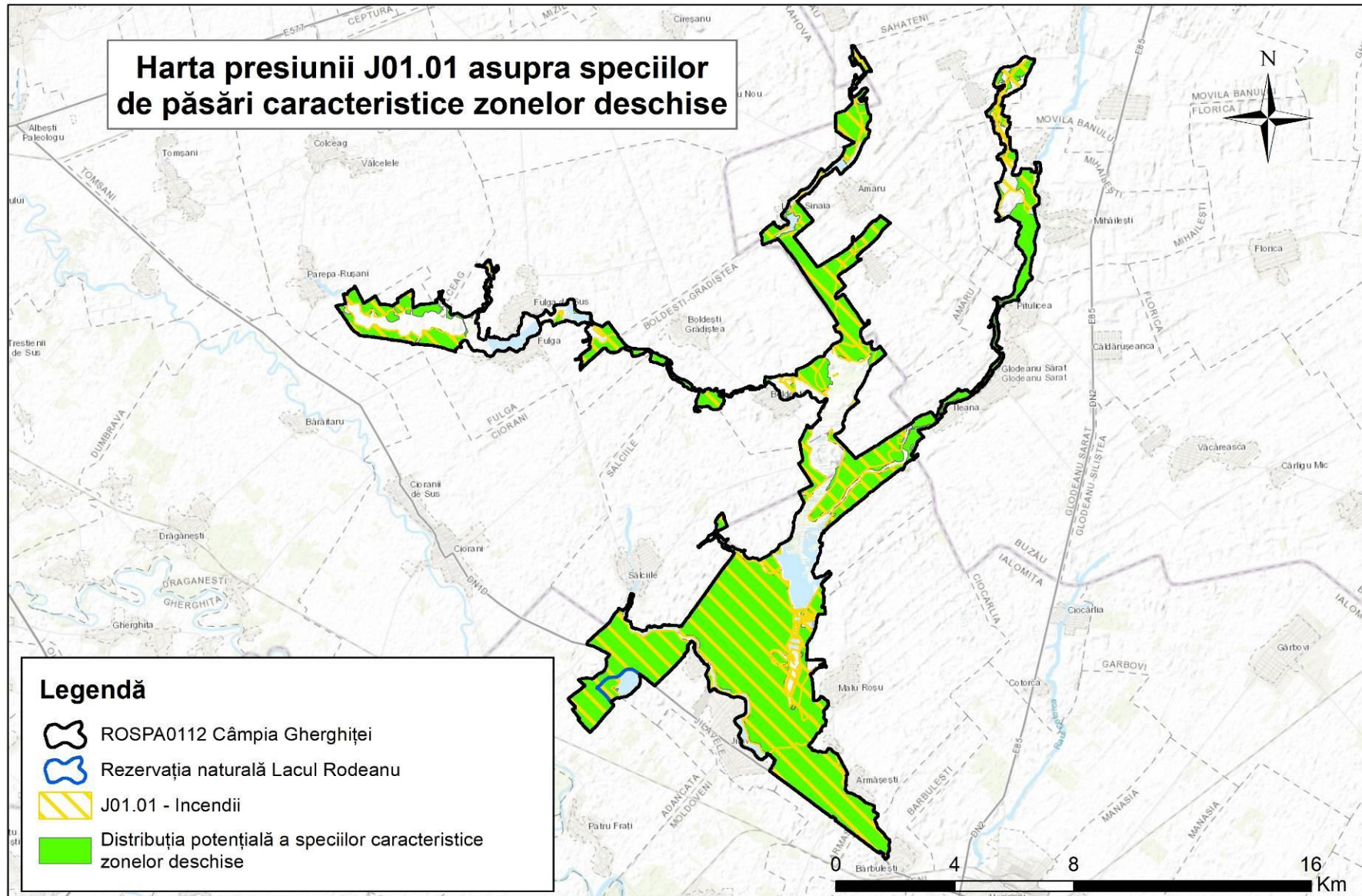


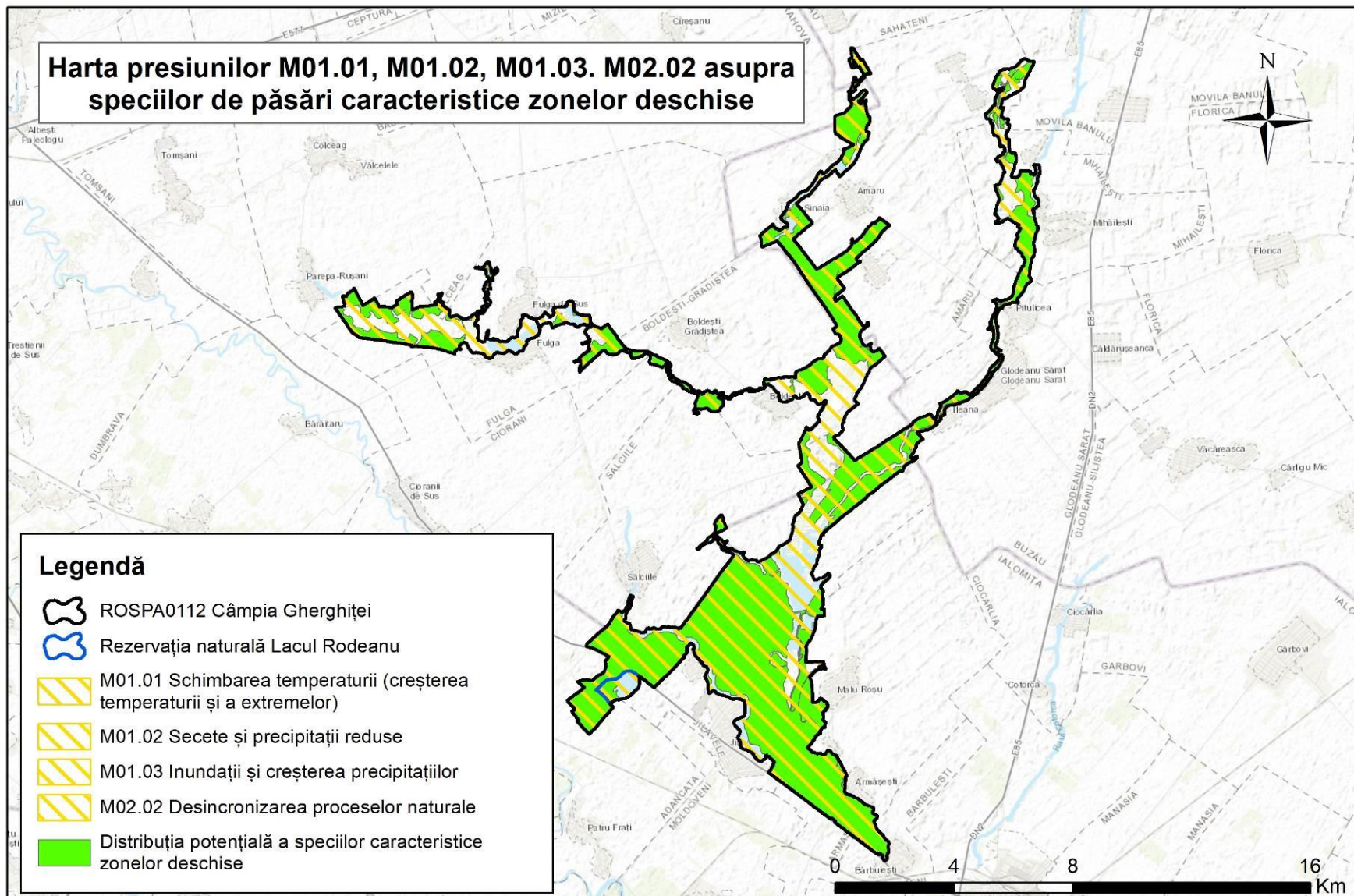
## Harta presiunii H02.07 asupra speciilor de păsări caracteristice zonelor deschise



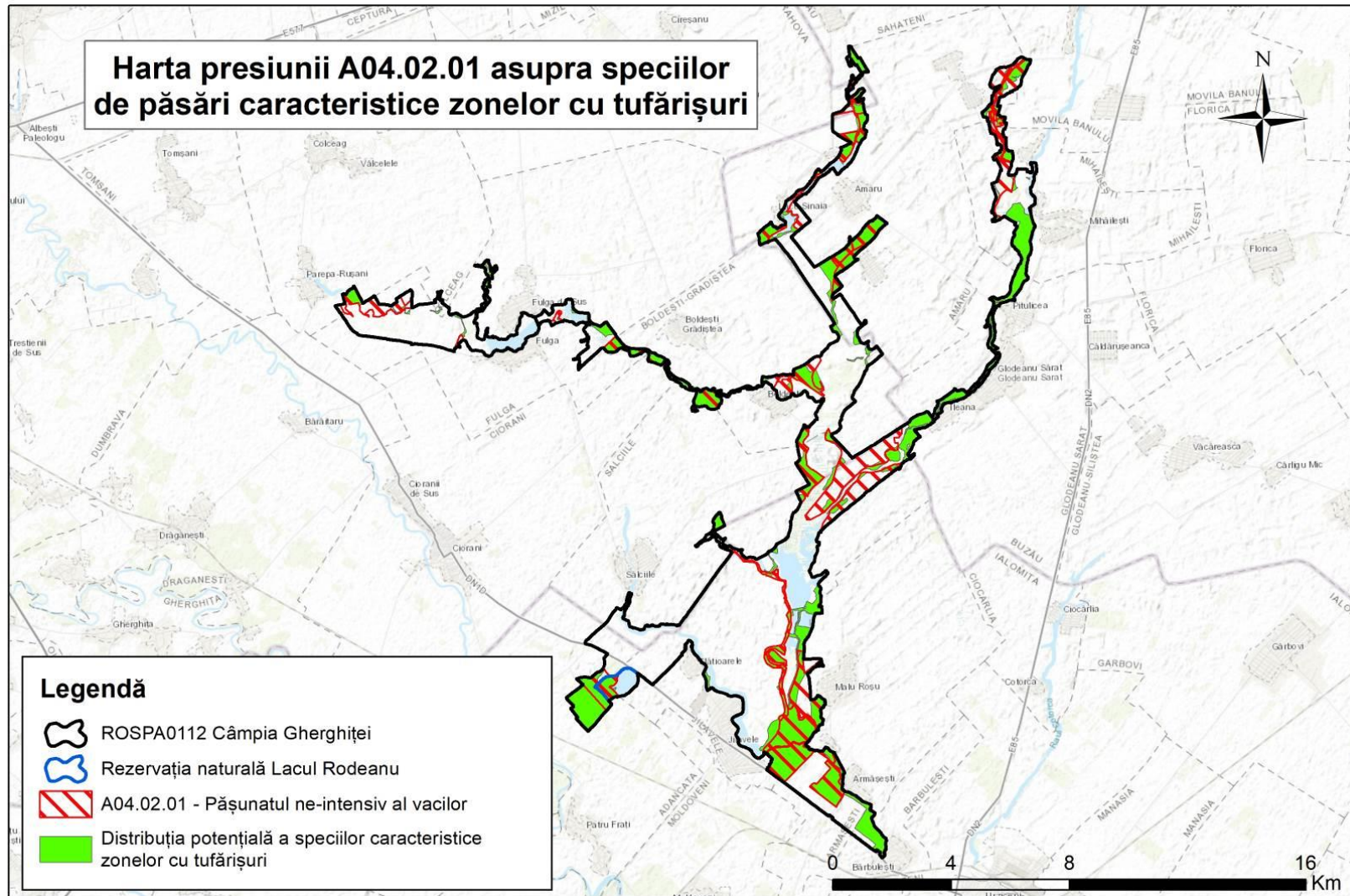


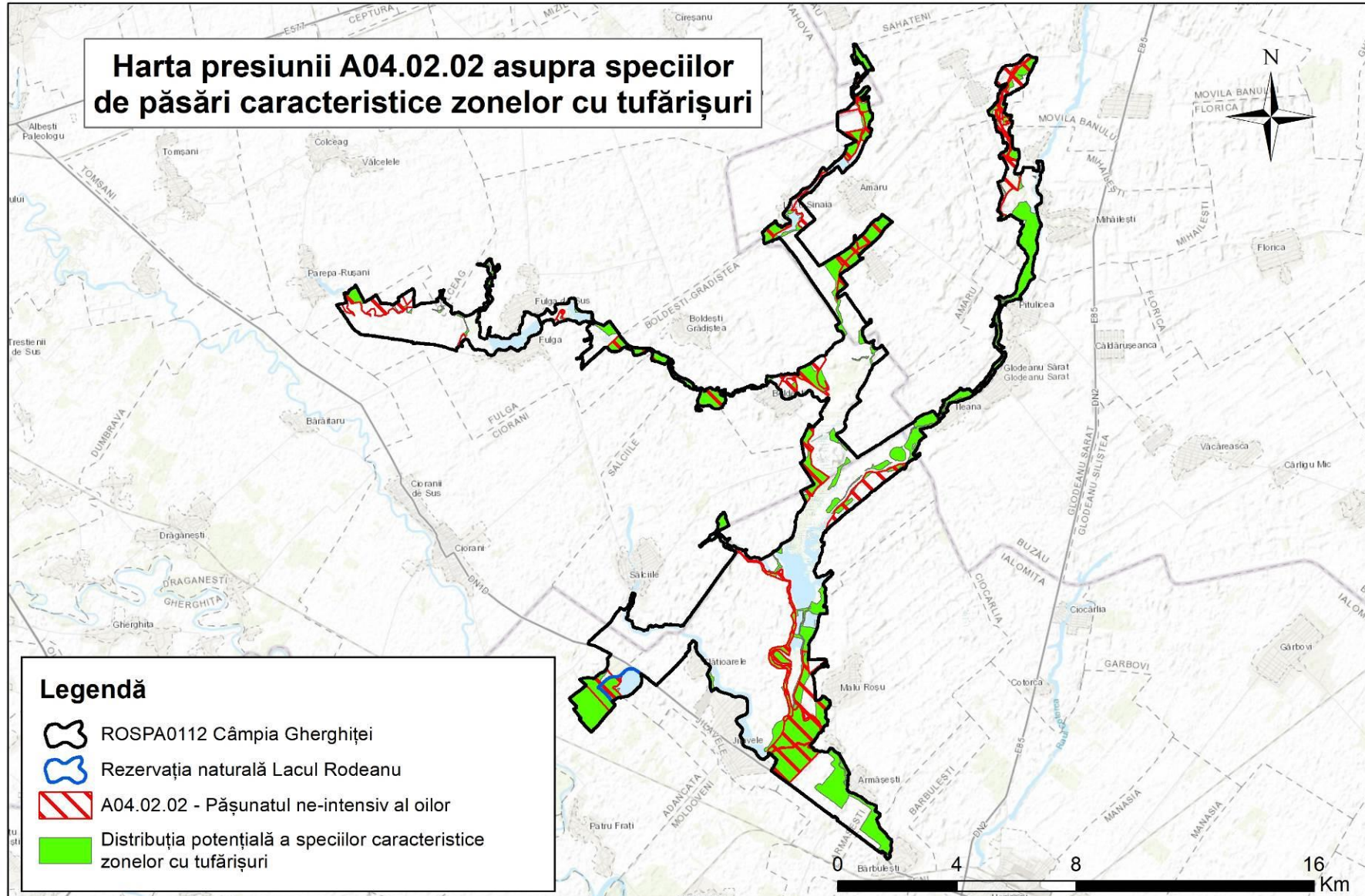


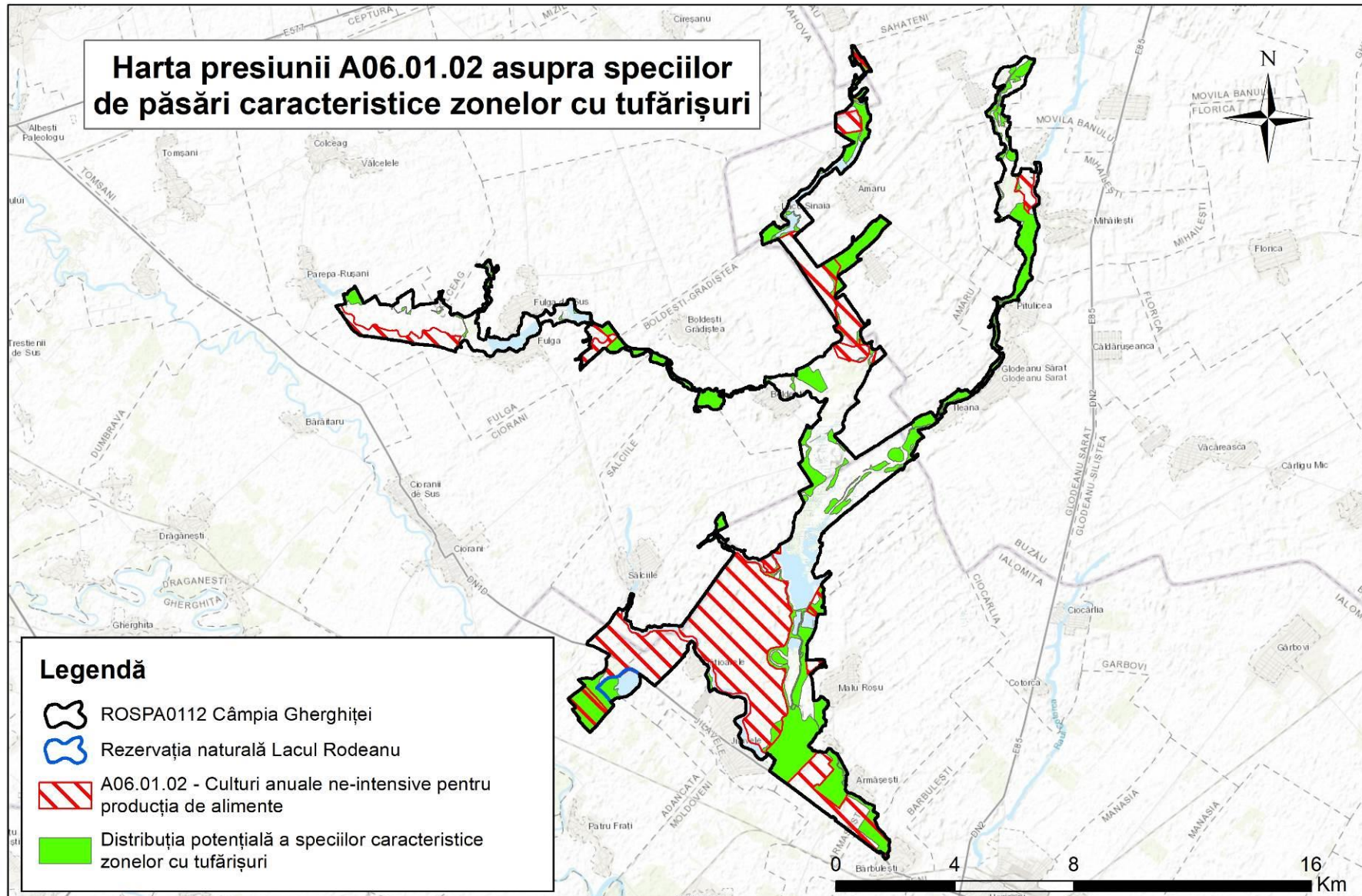


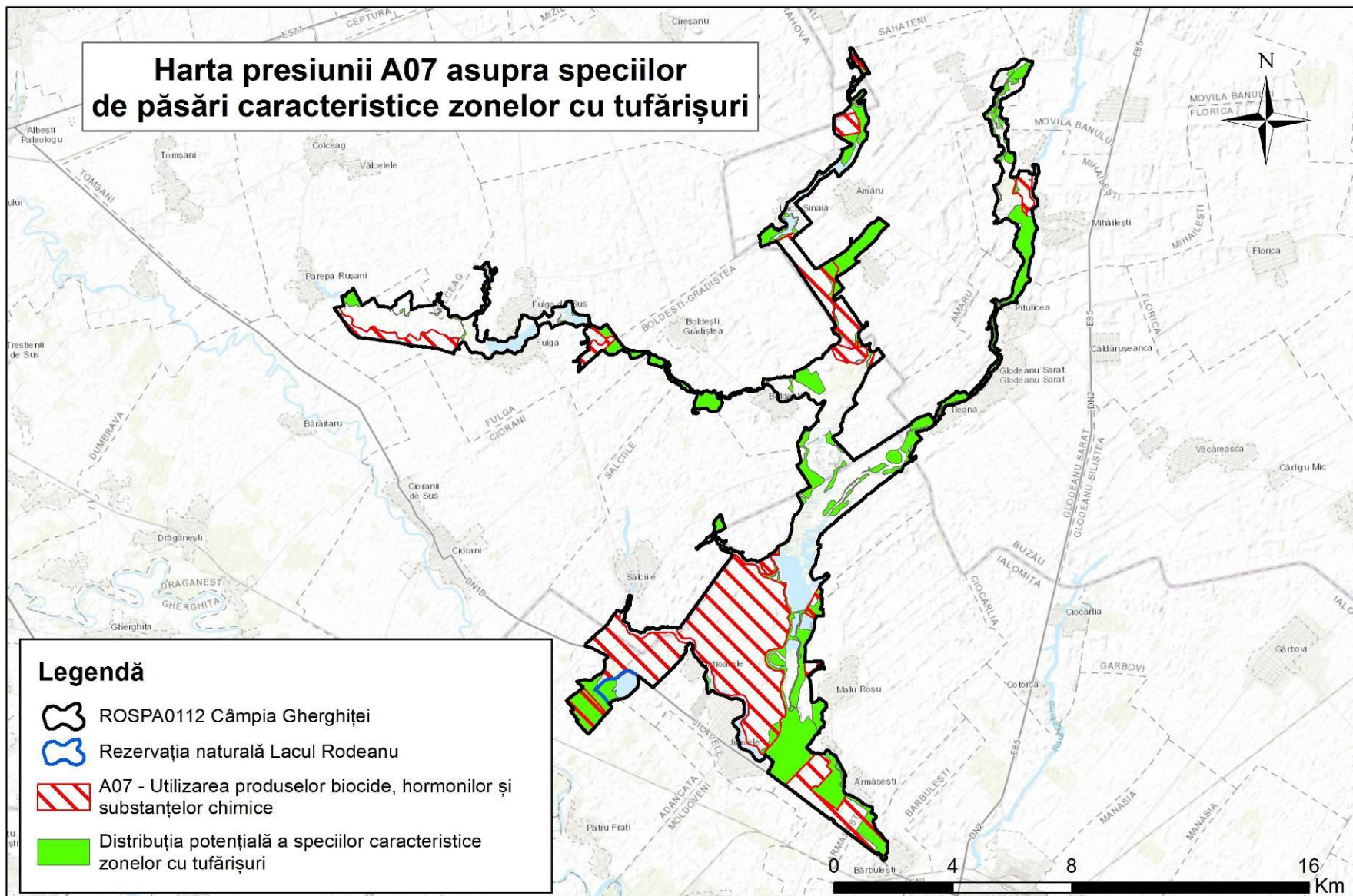


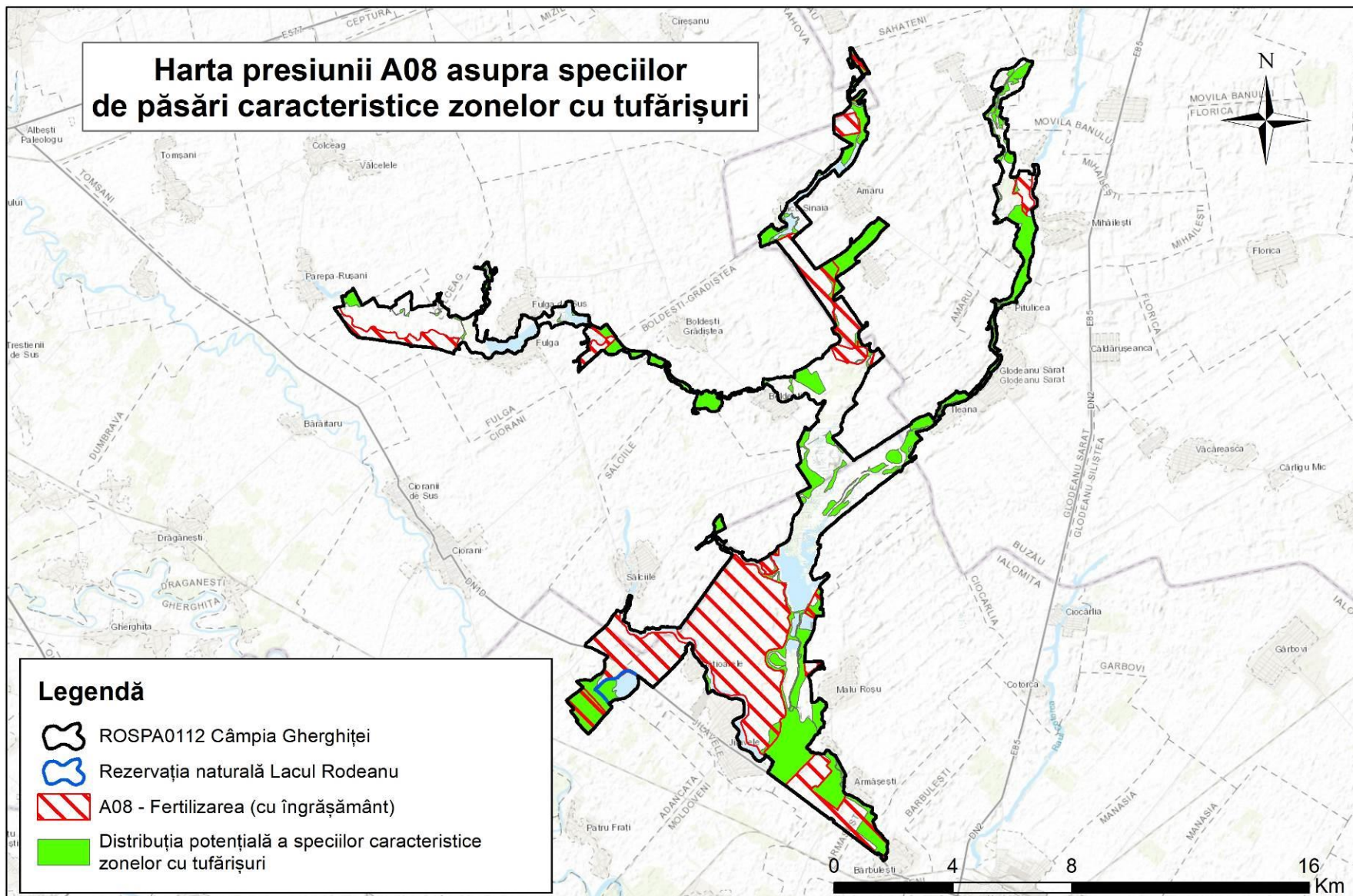
## Harta 2.21.5 Hărțile presiunilor asupra speciilor de păsări de tufărișuri și copaci



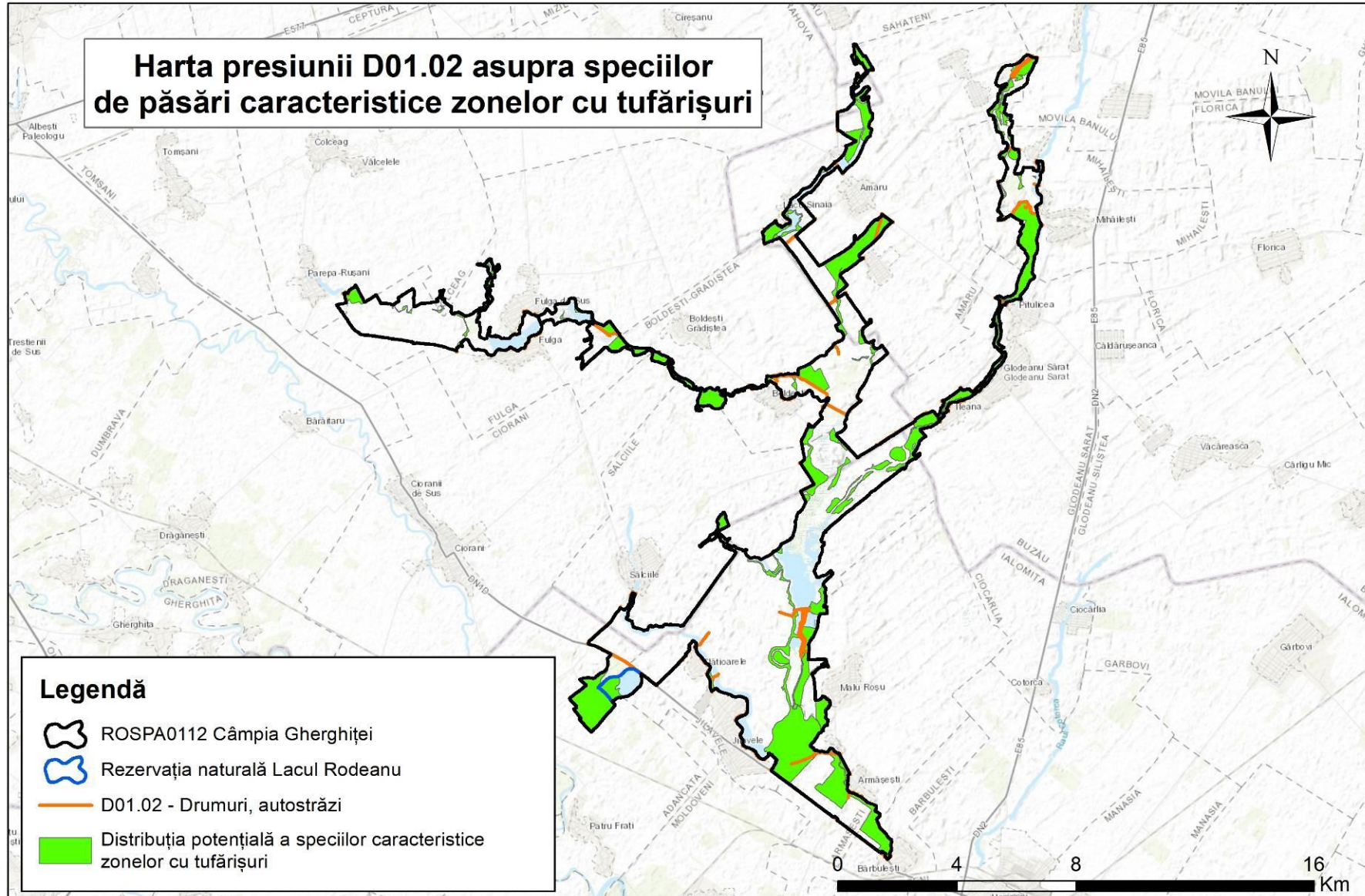


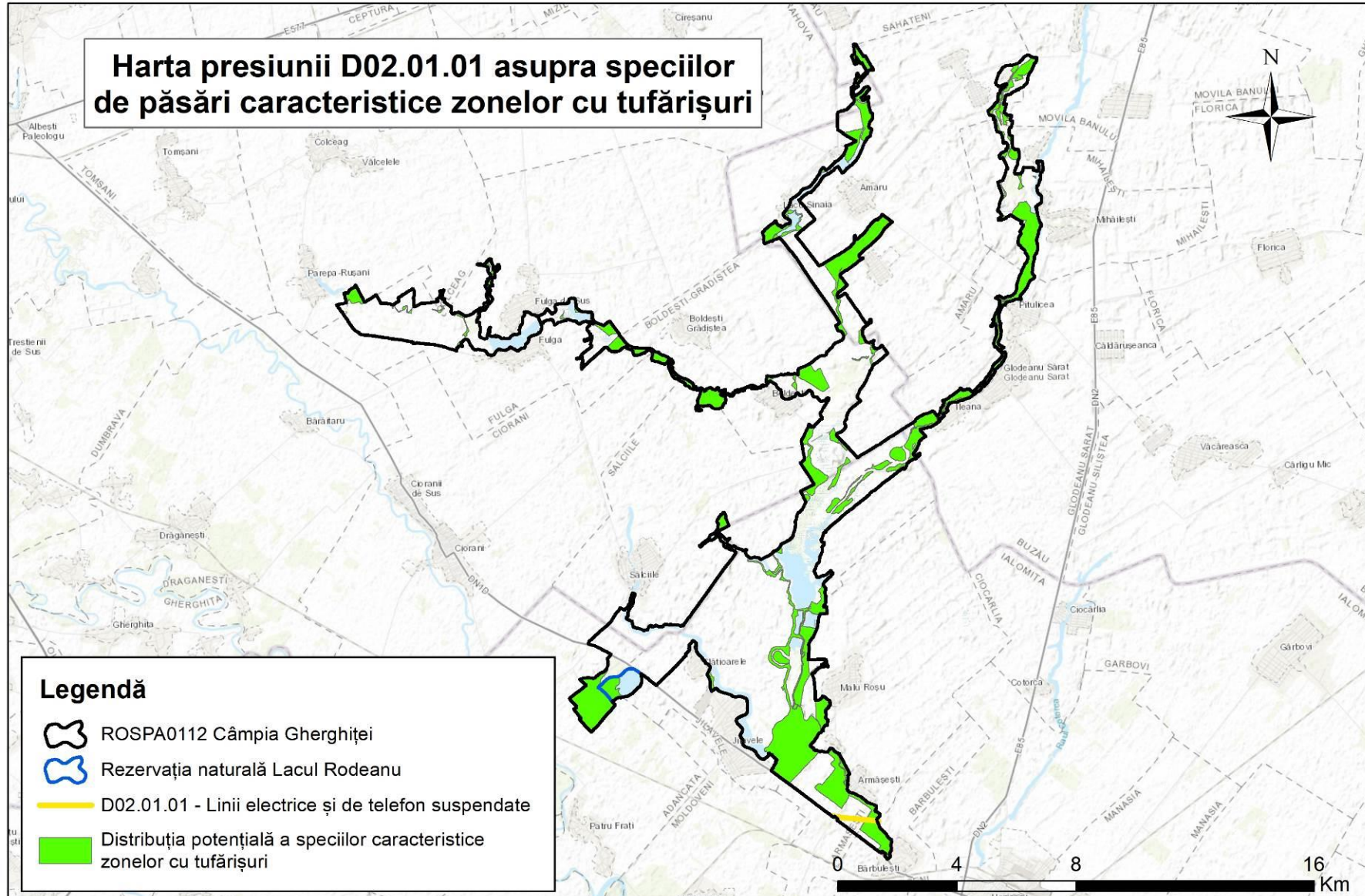


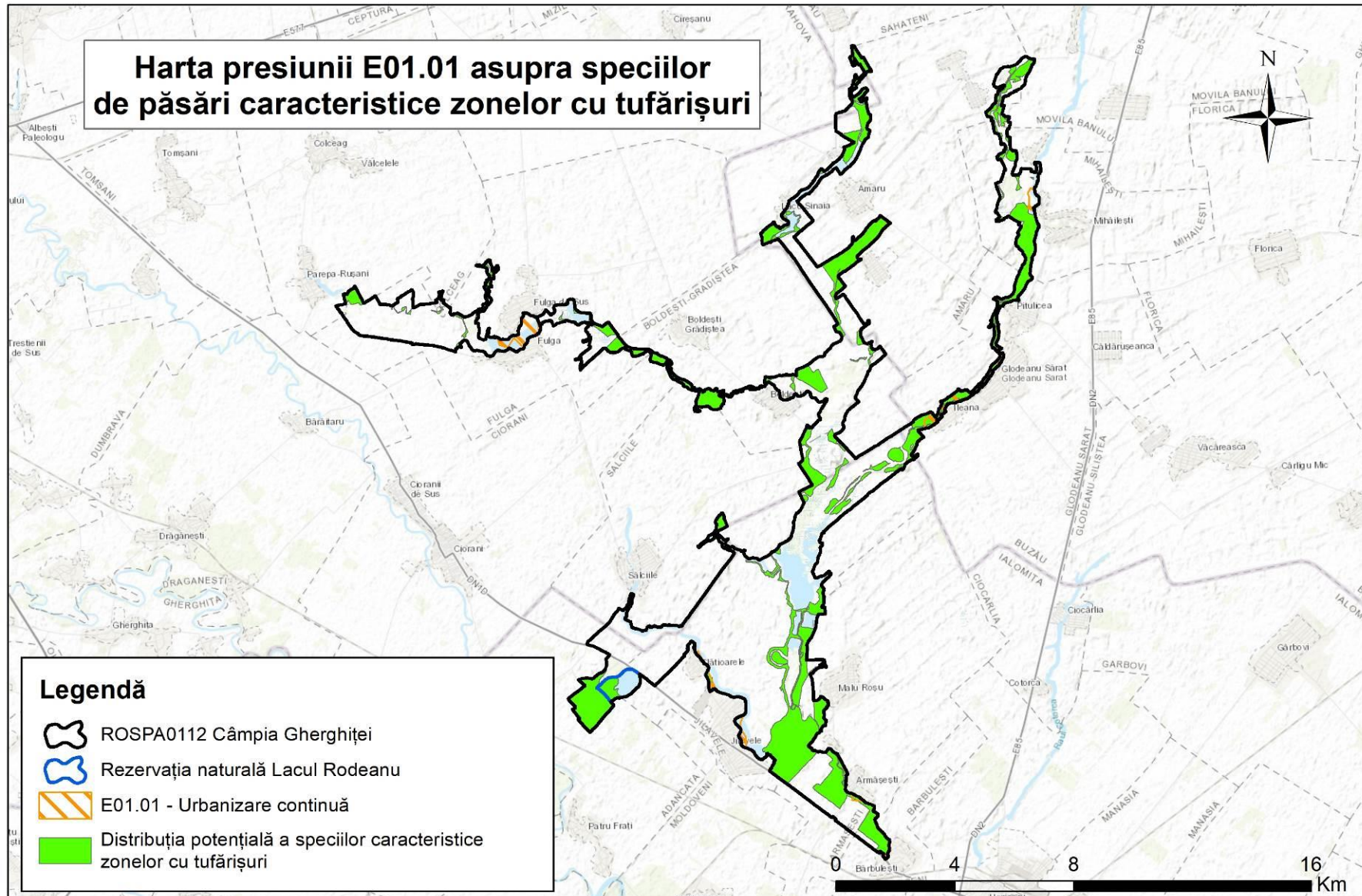


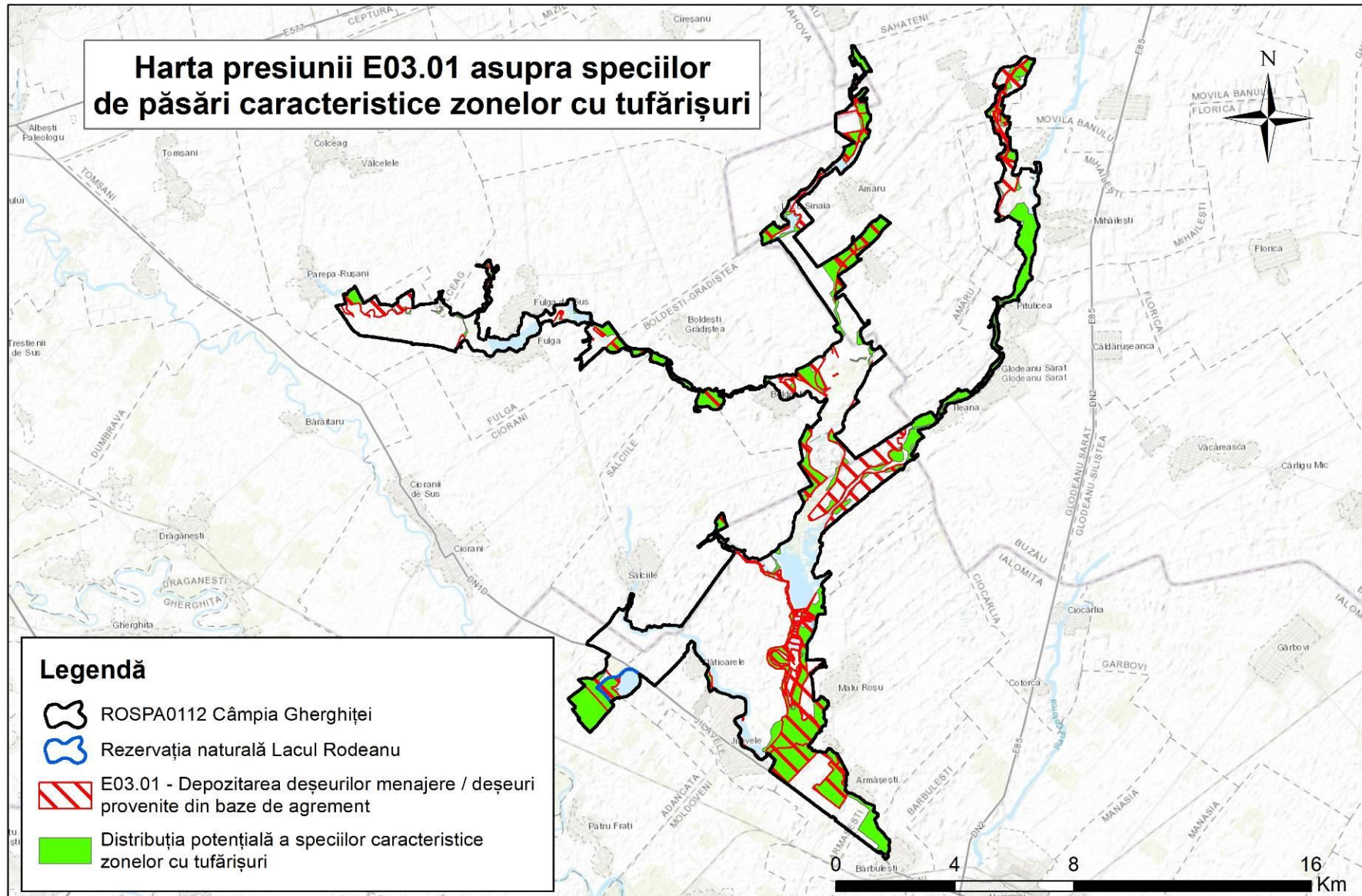


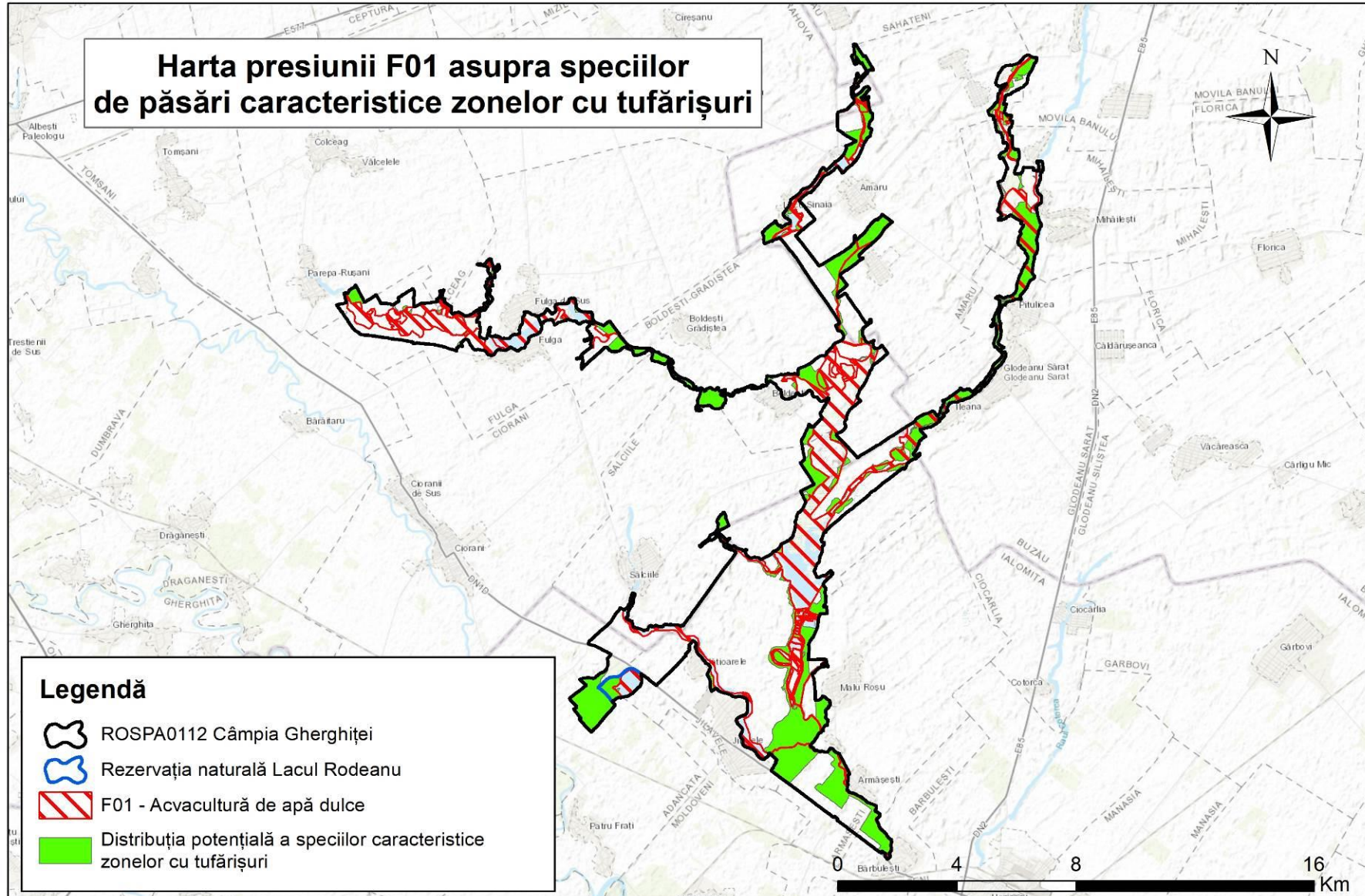


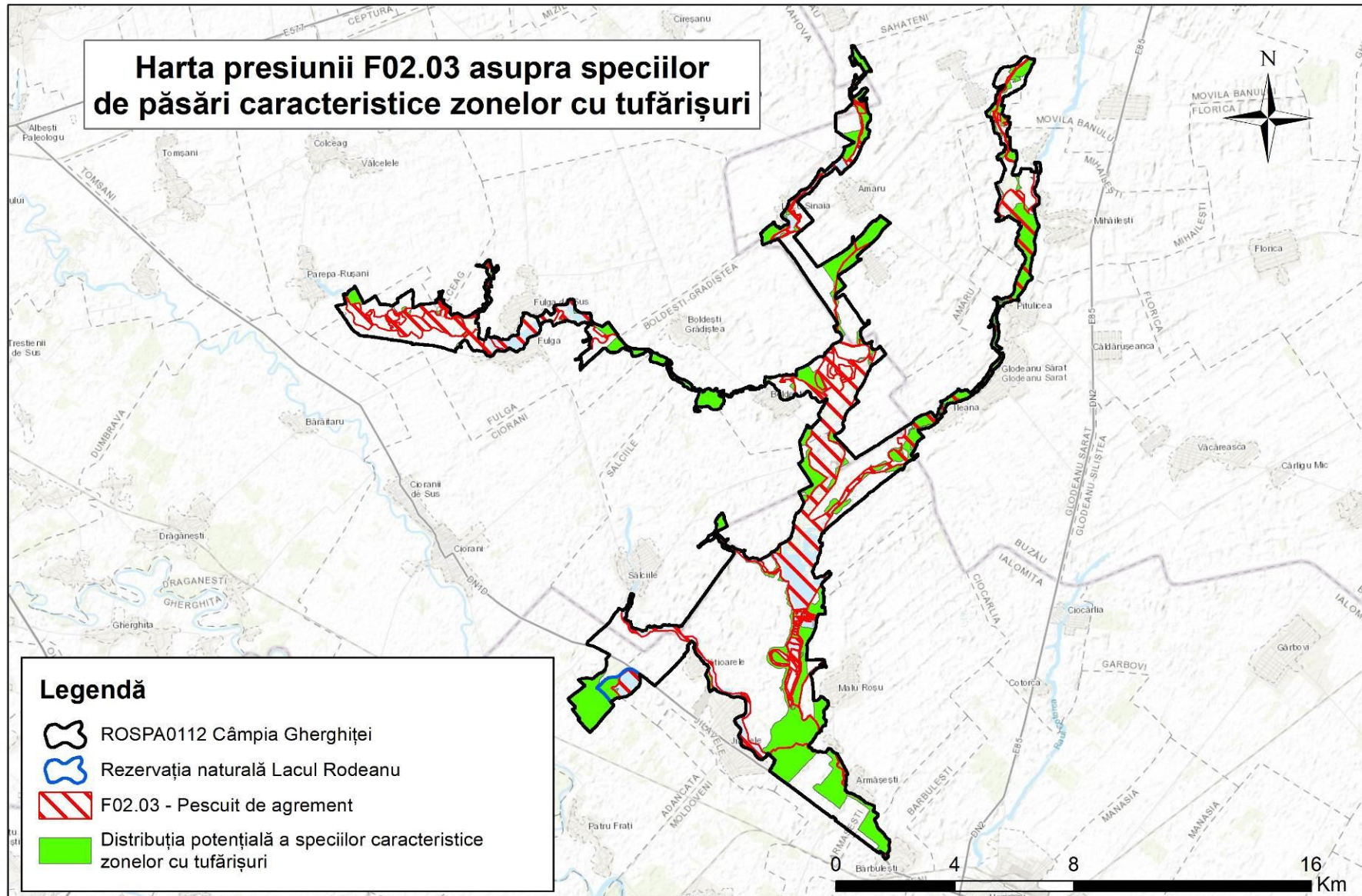


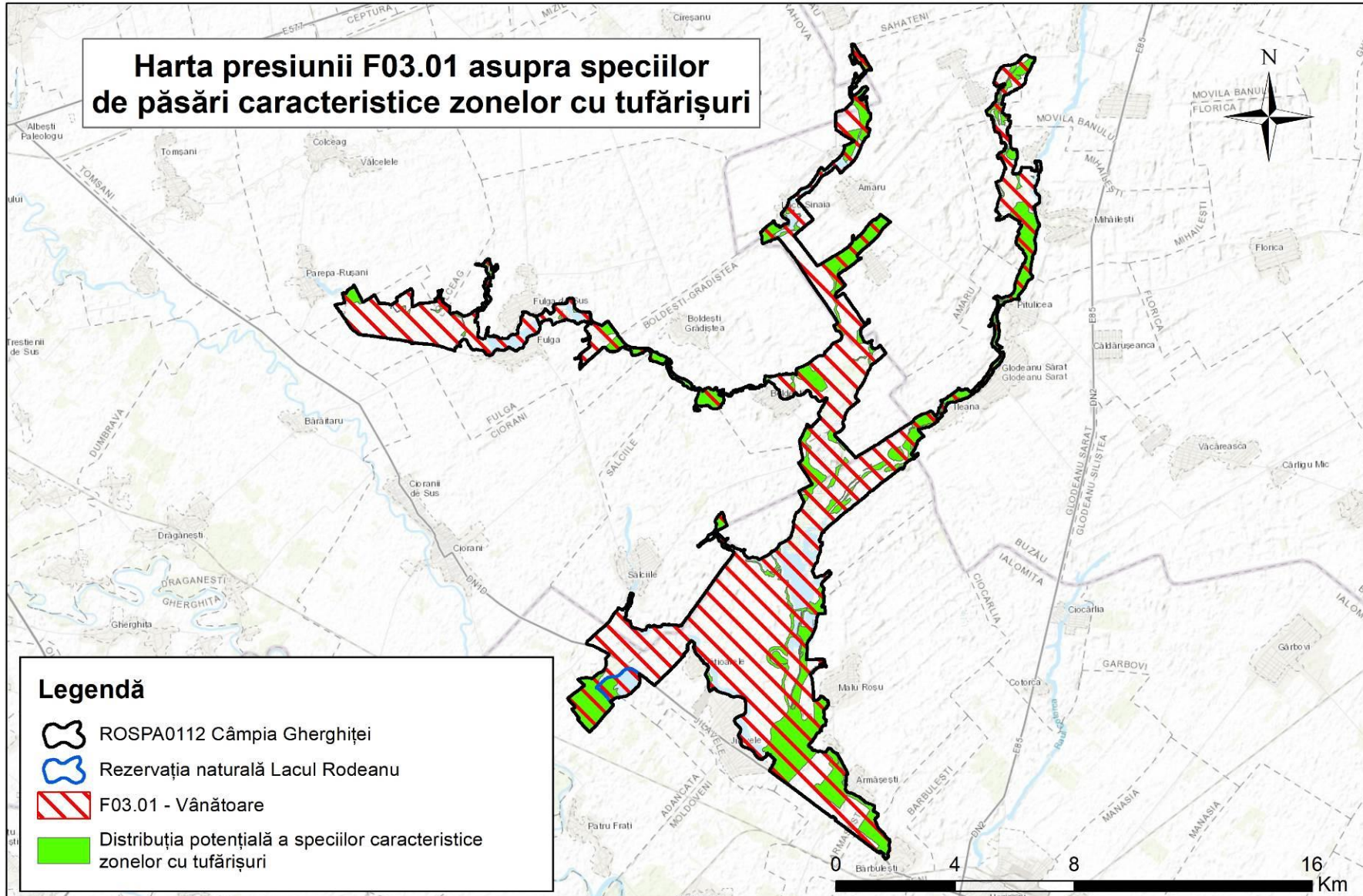


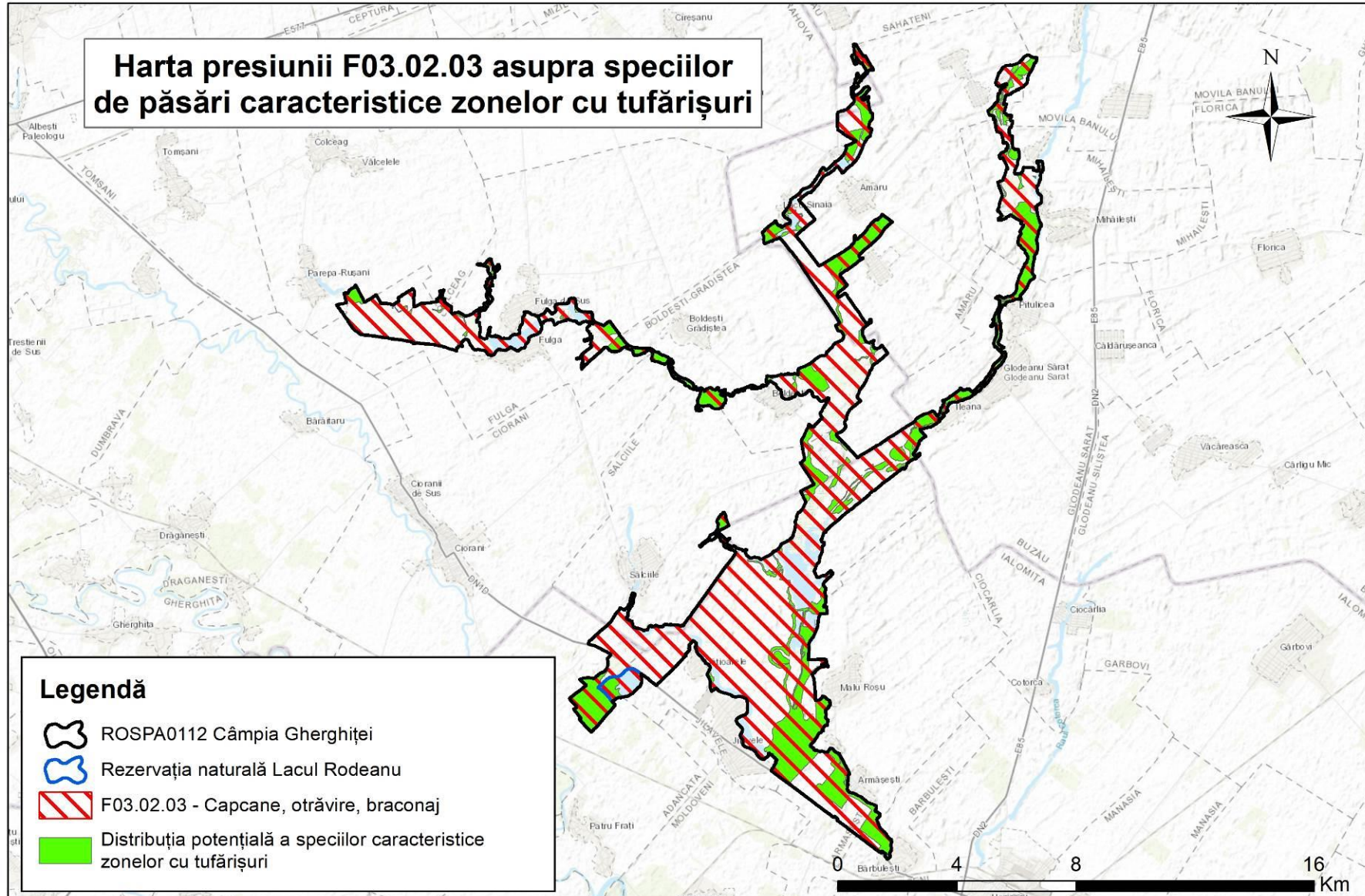




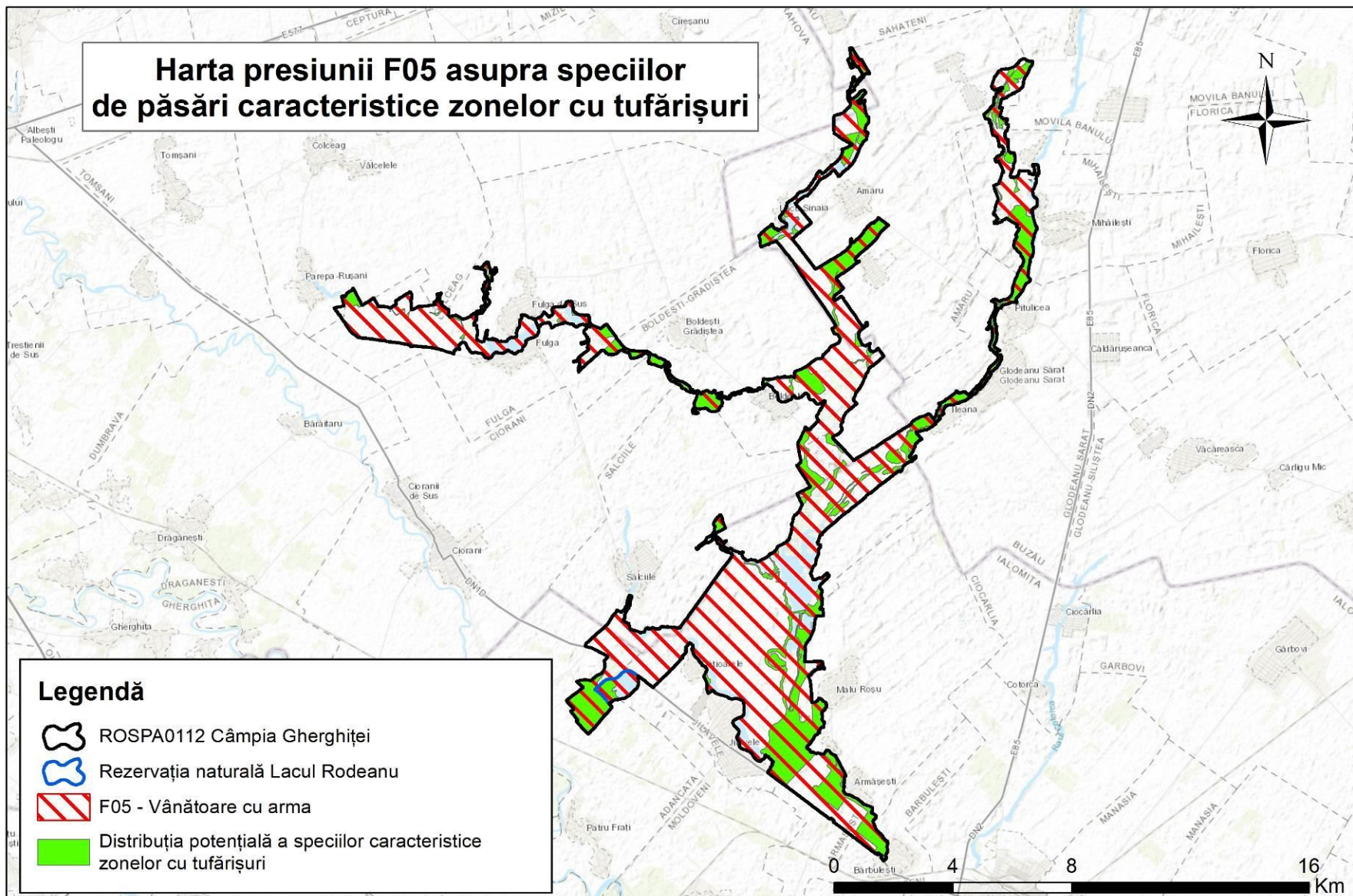


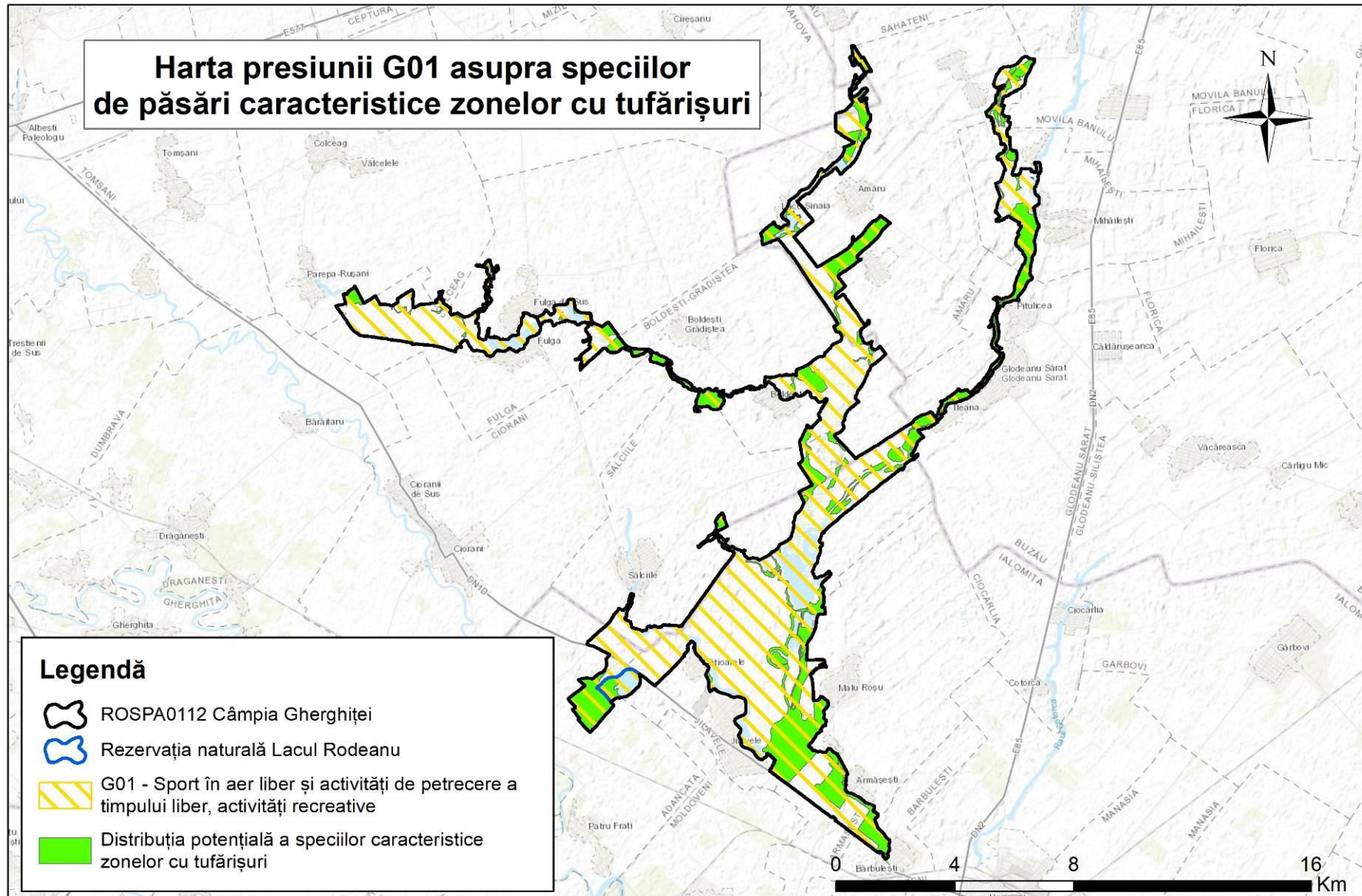


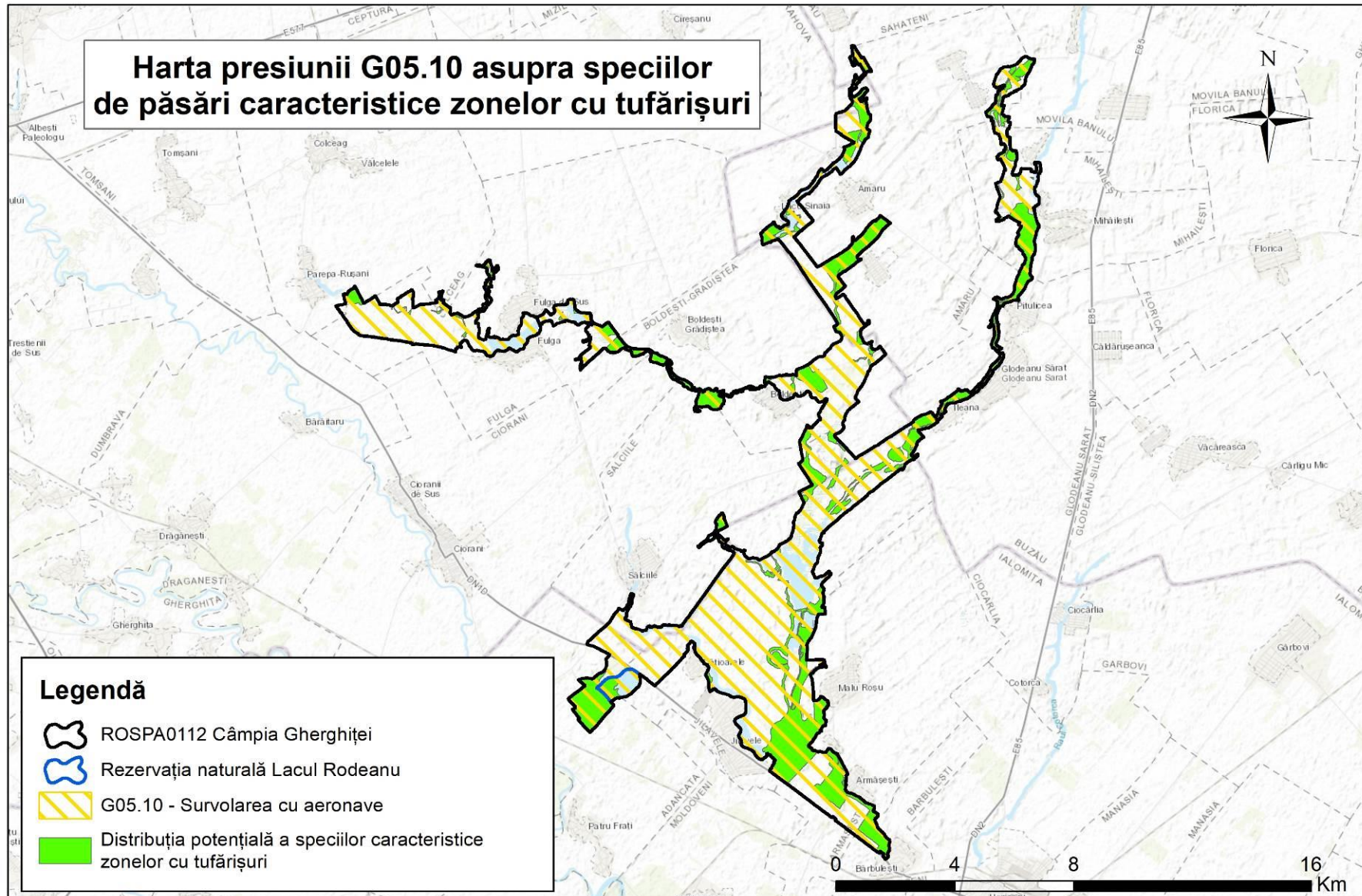


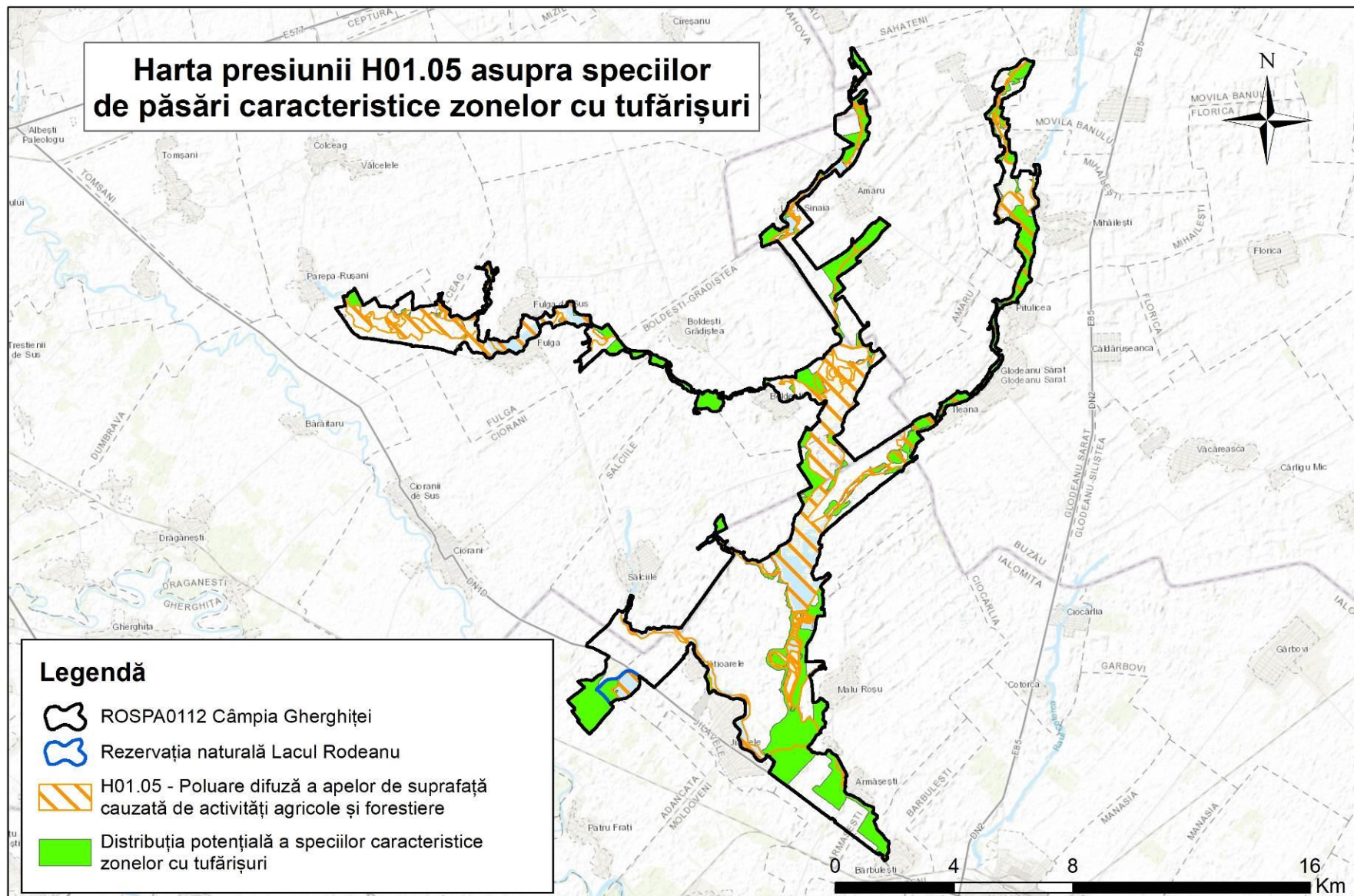


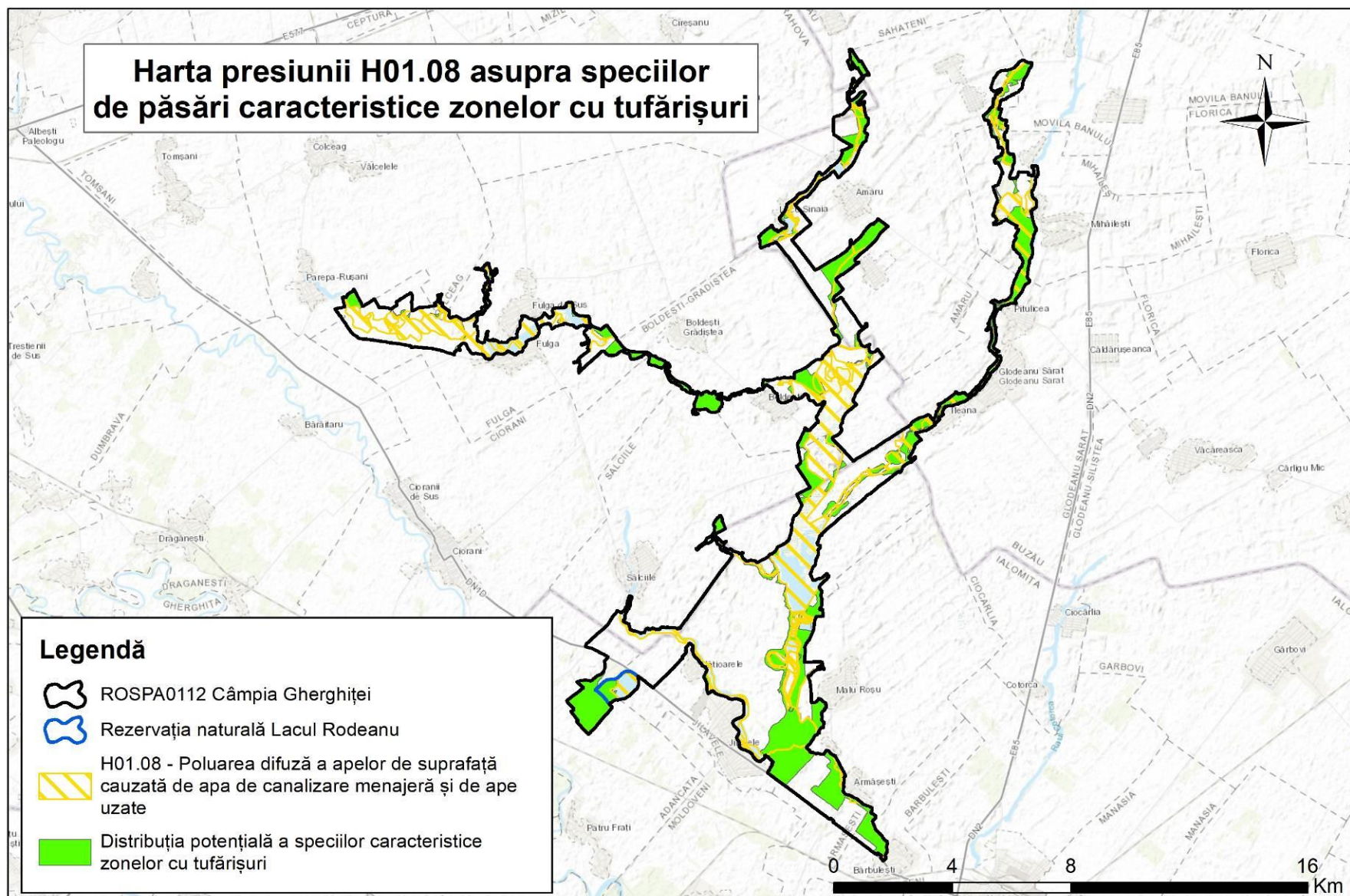


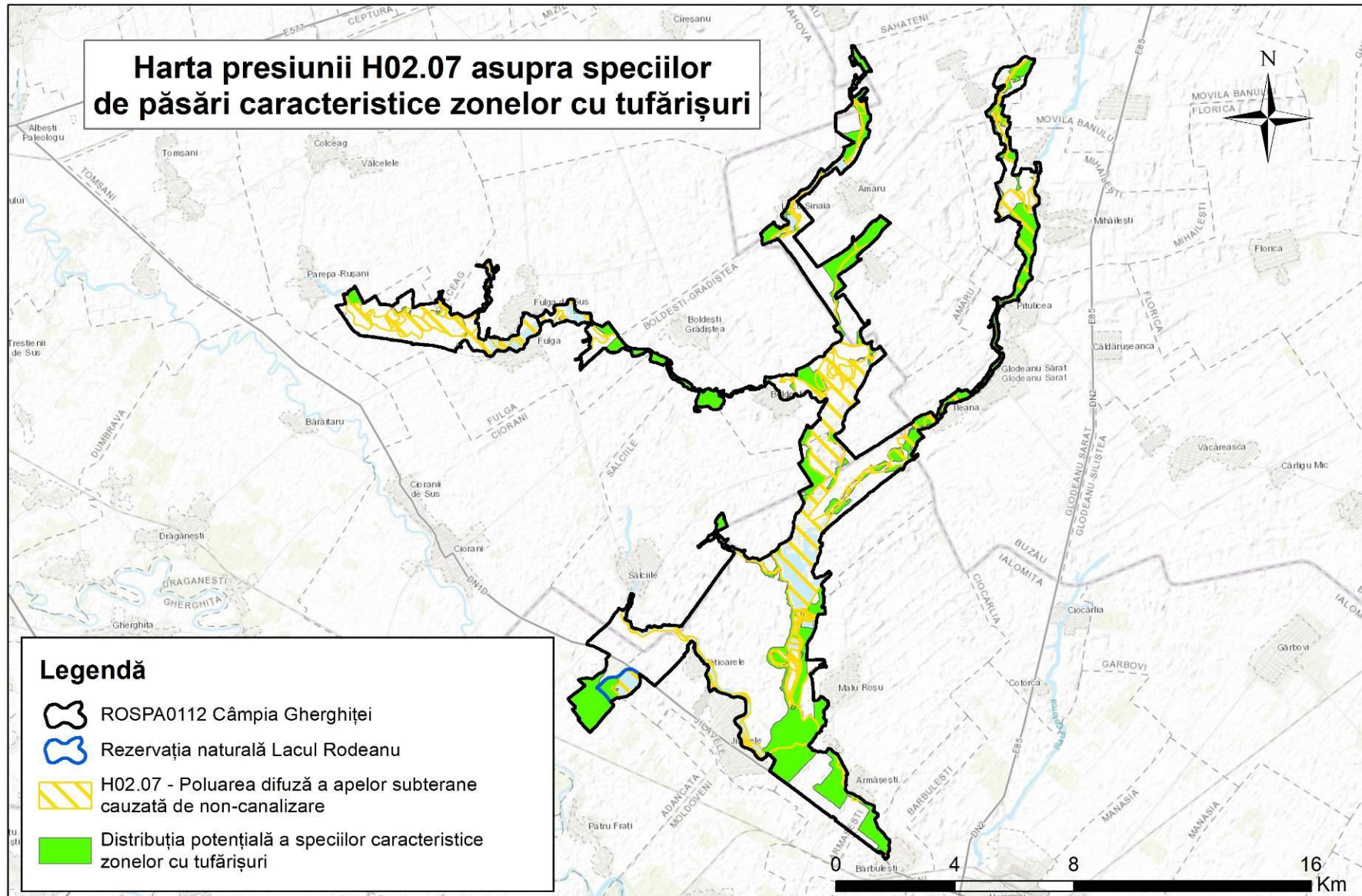


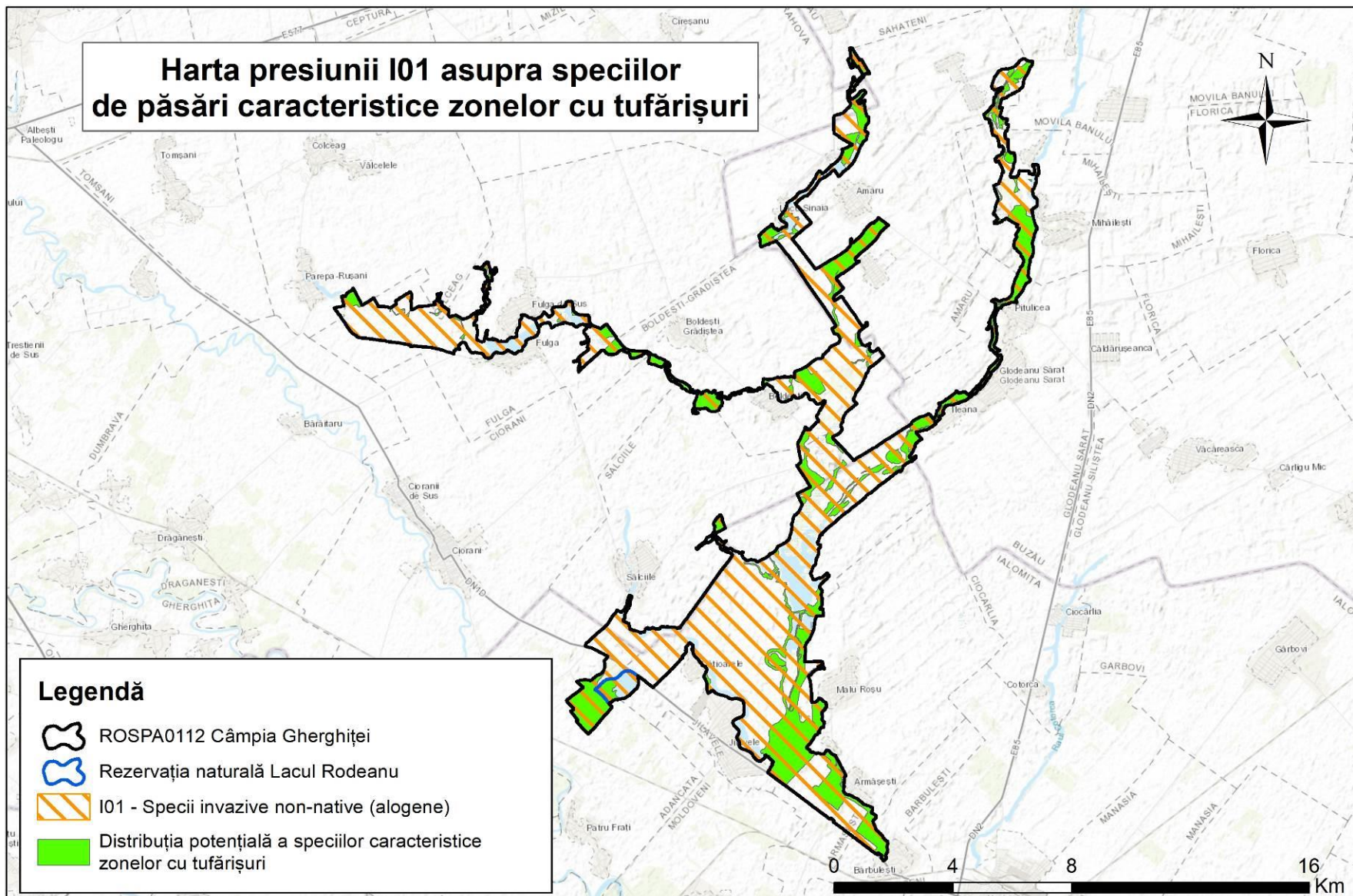


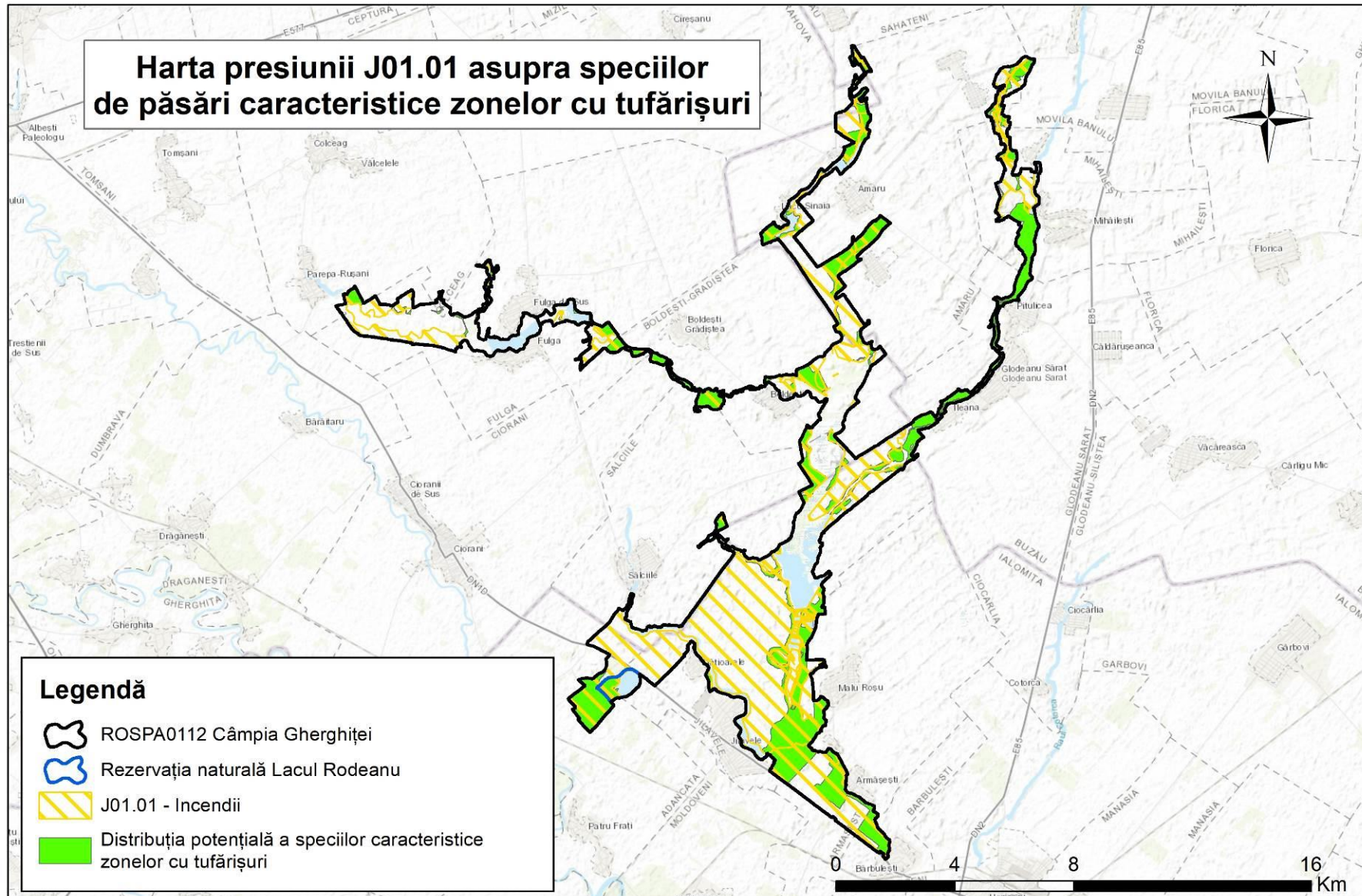




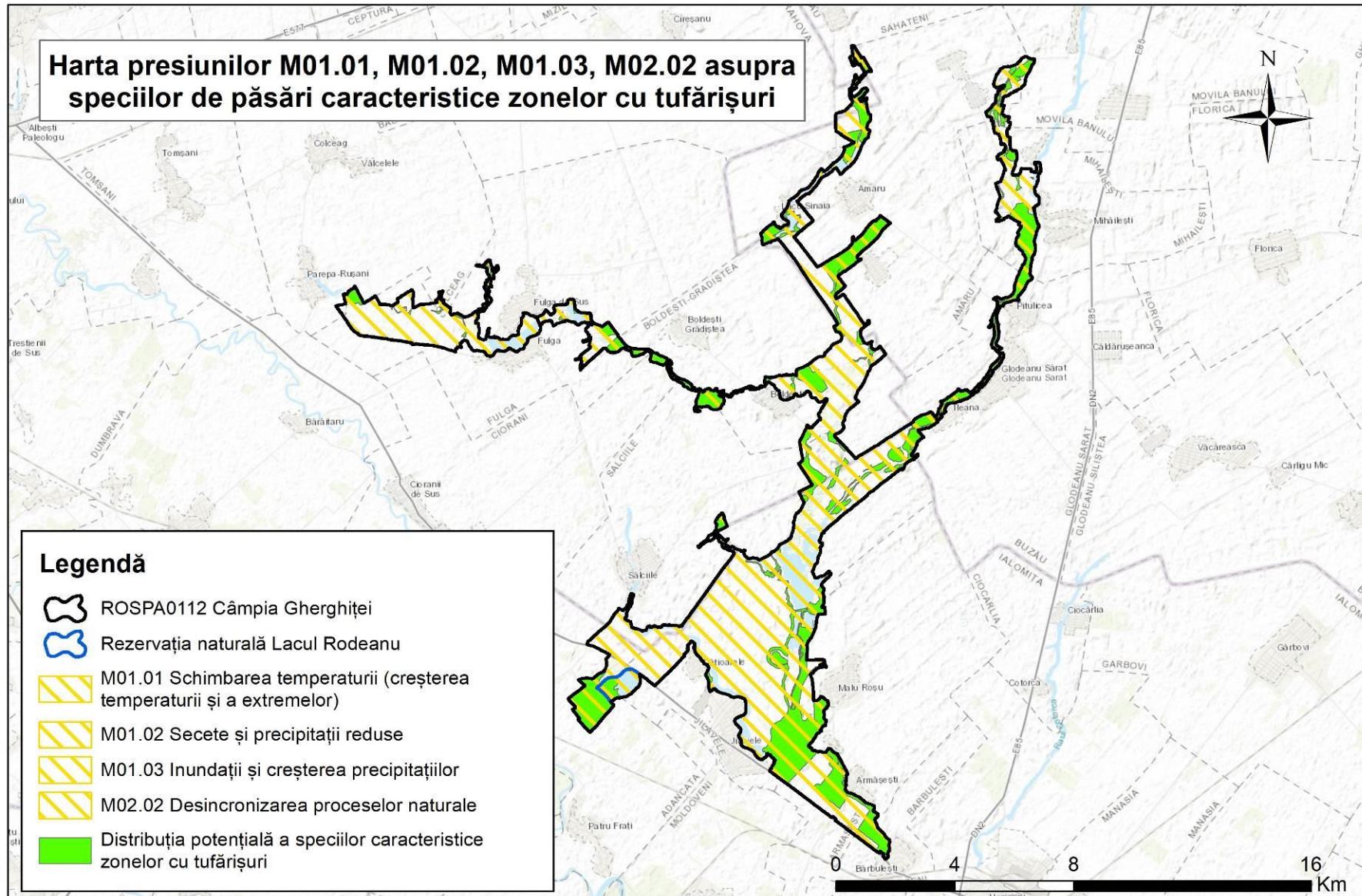




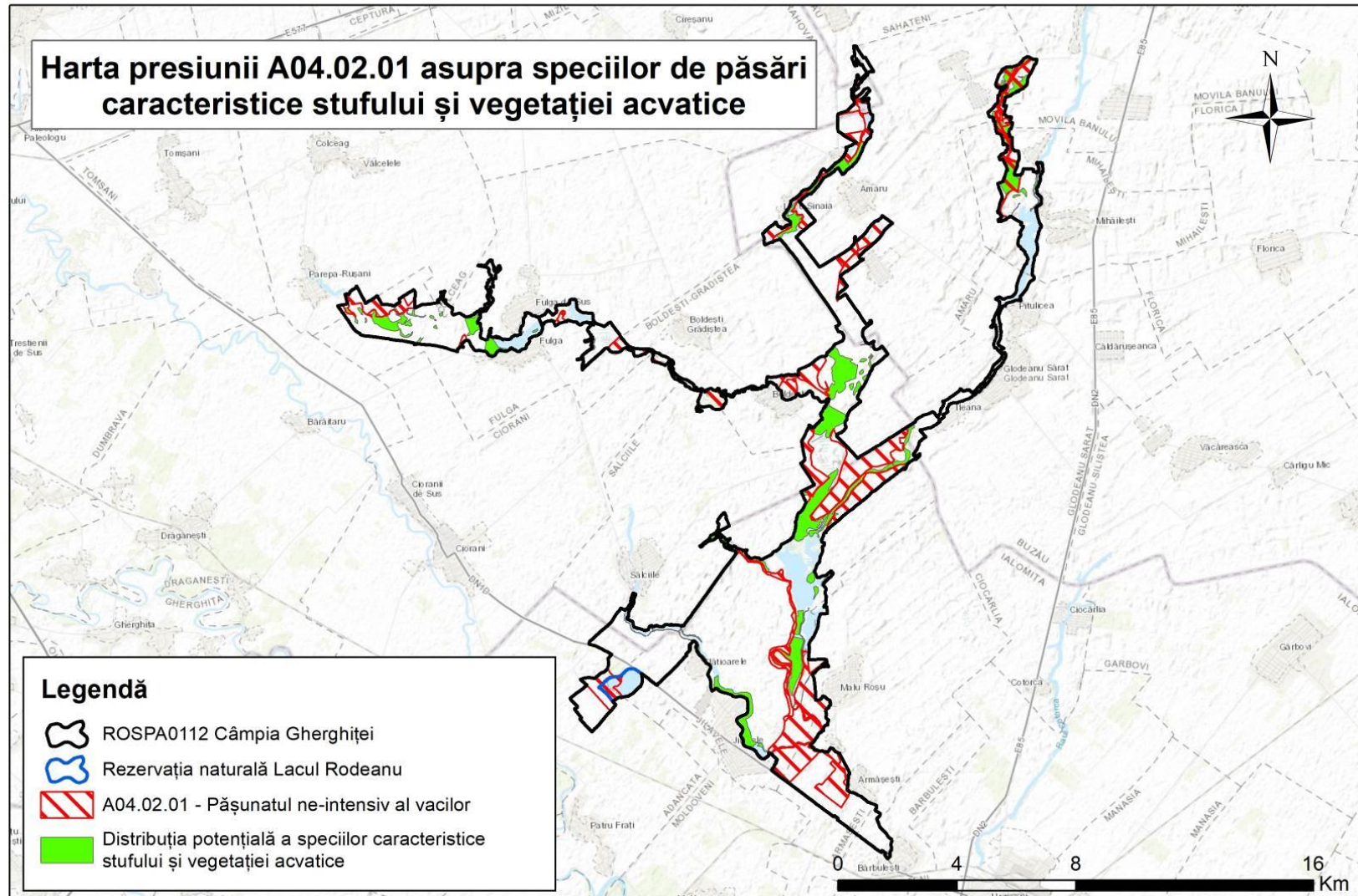


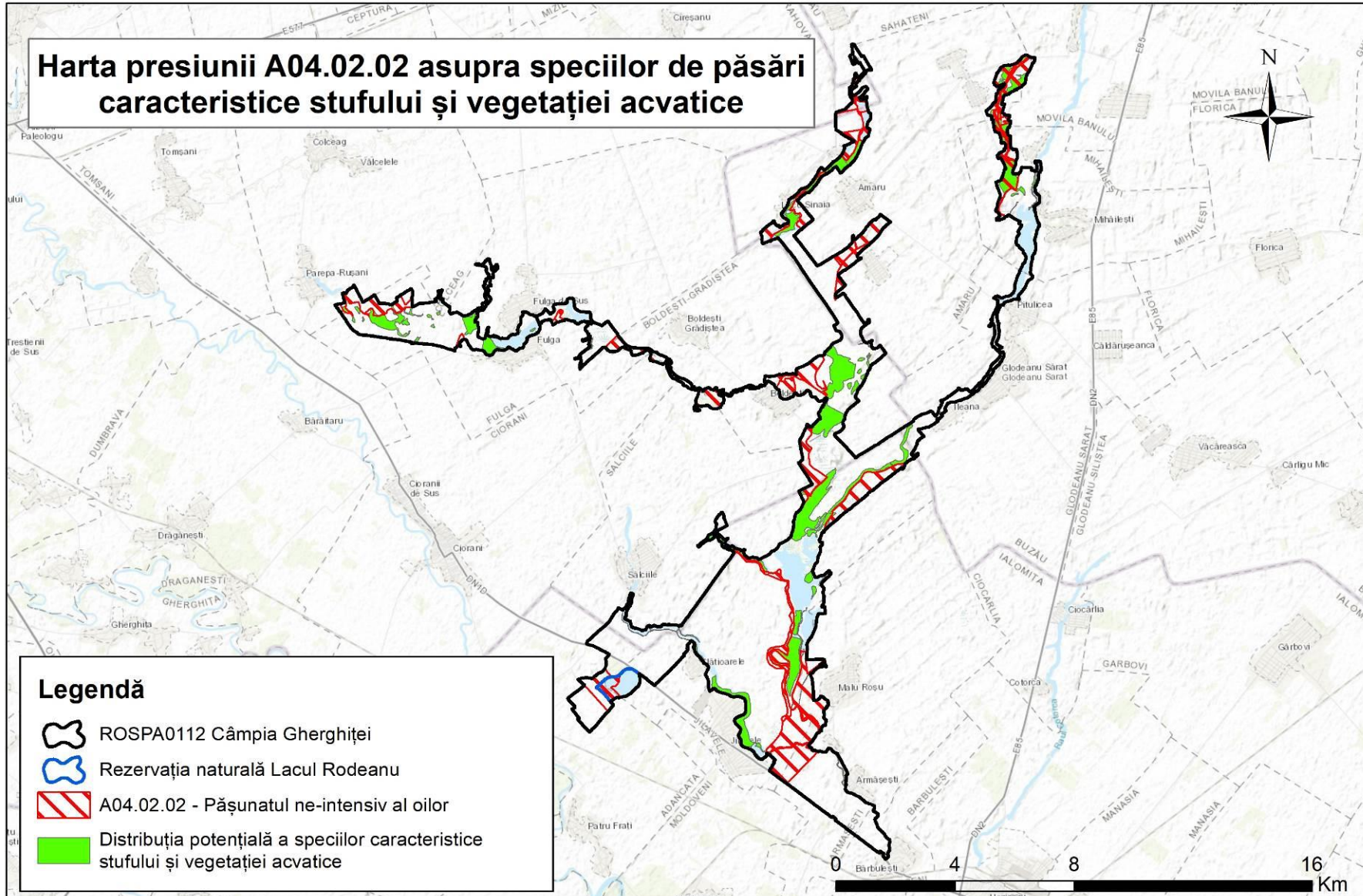


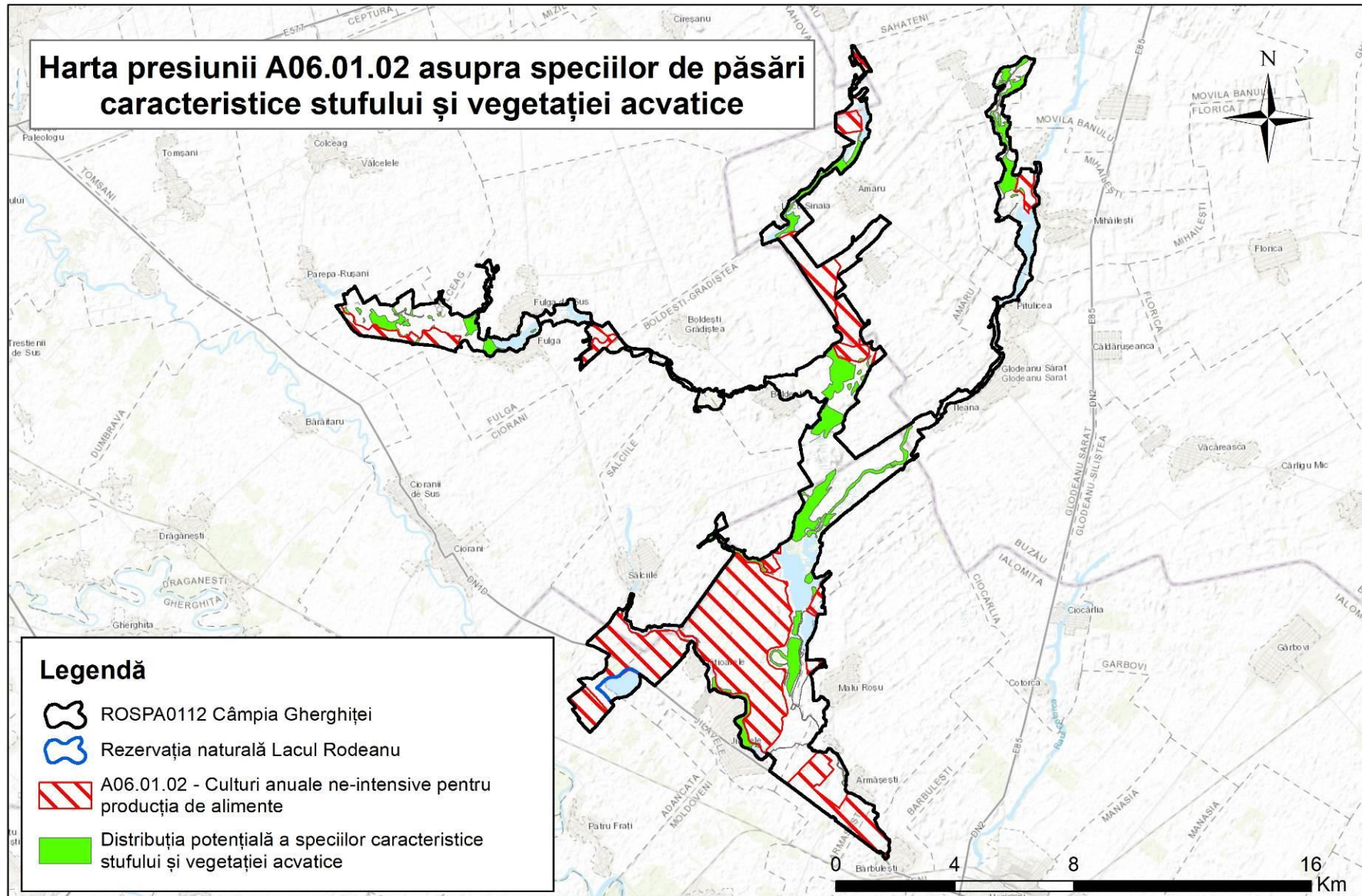


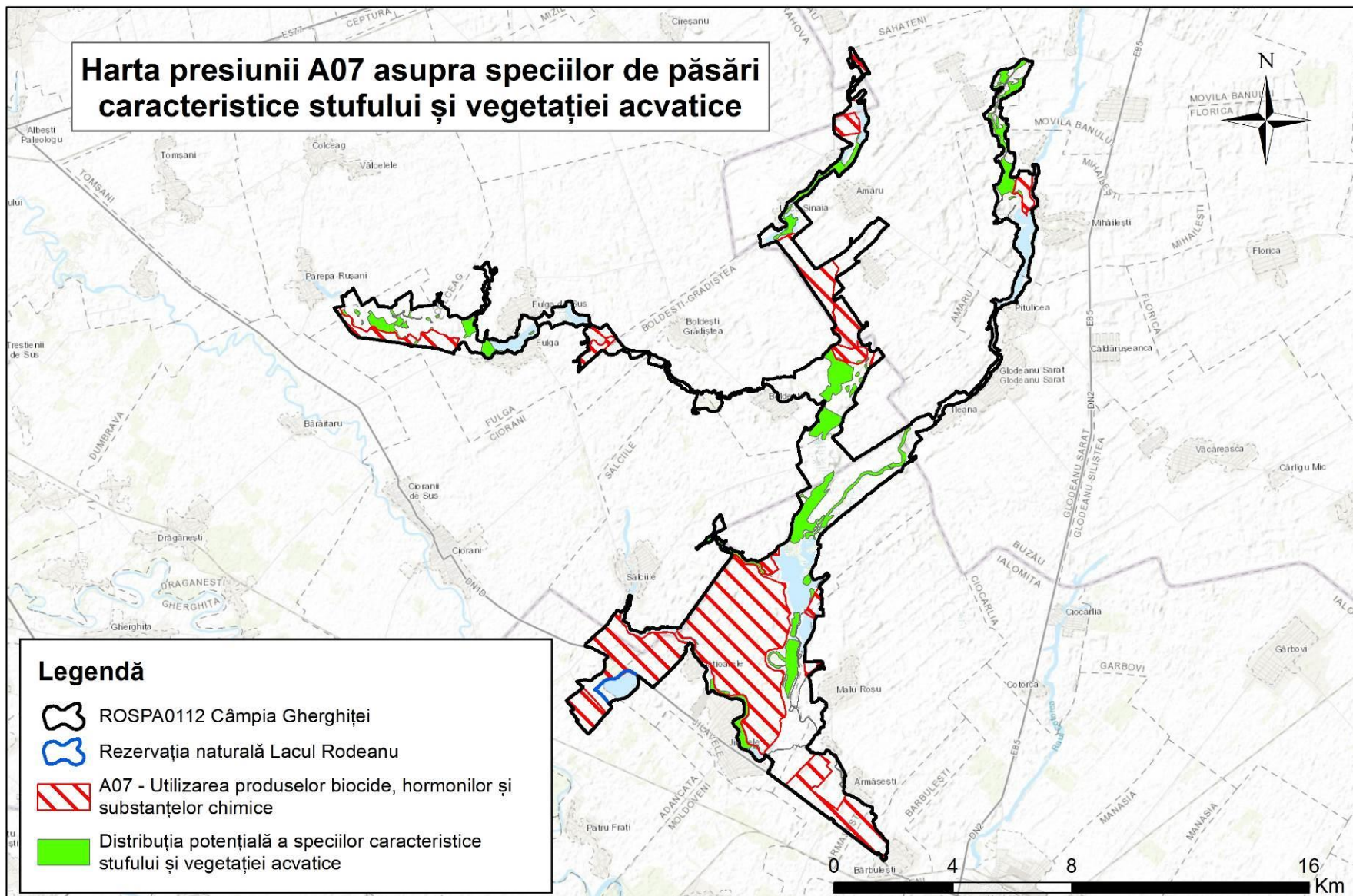


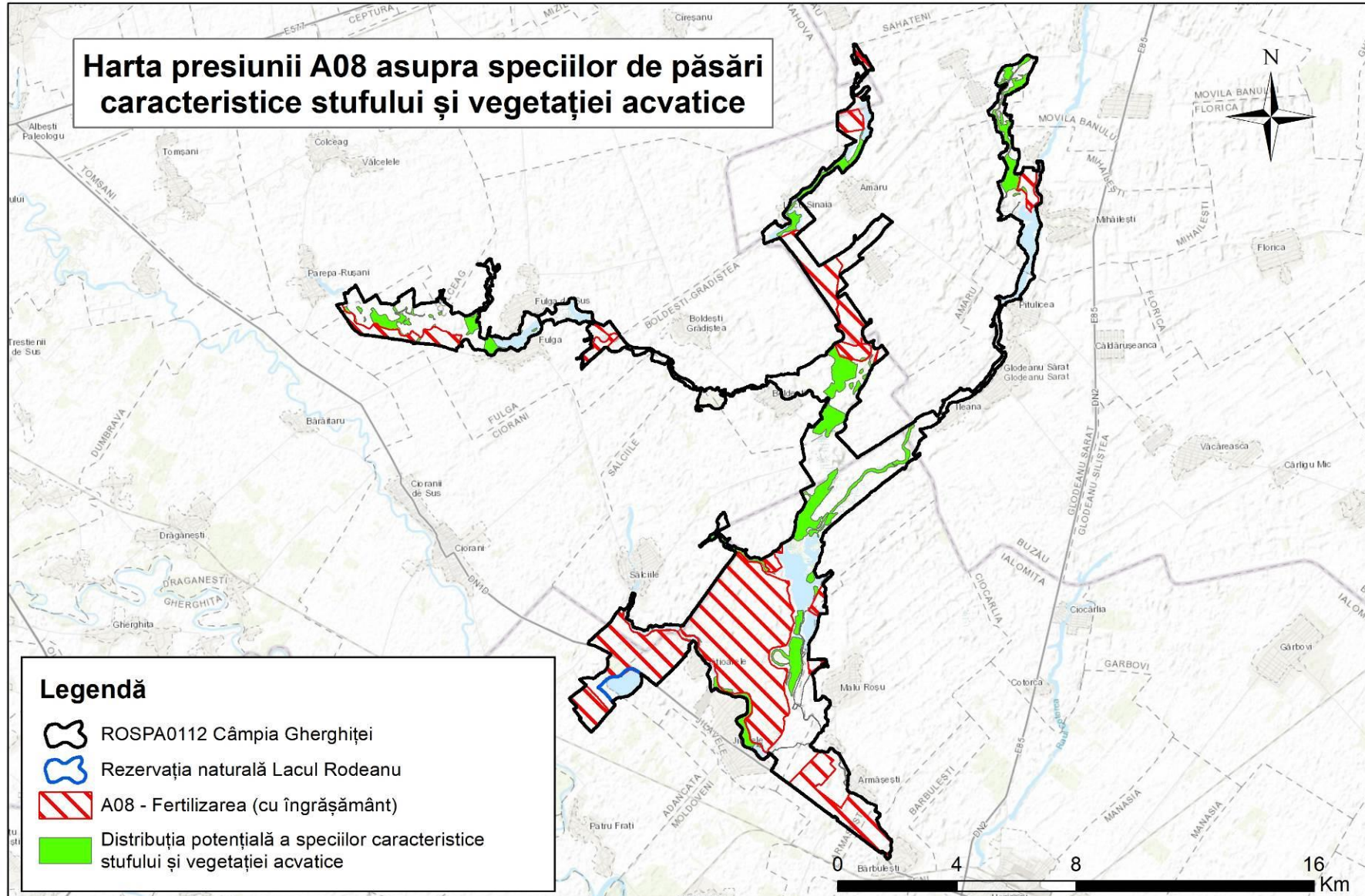
## Harta 2.21.6 Hărțile presiunilor asupra speciilor de păsări care preferă habitatele cu vegetație acvatică

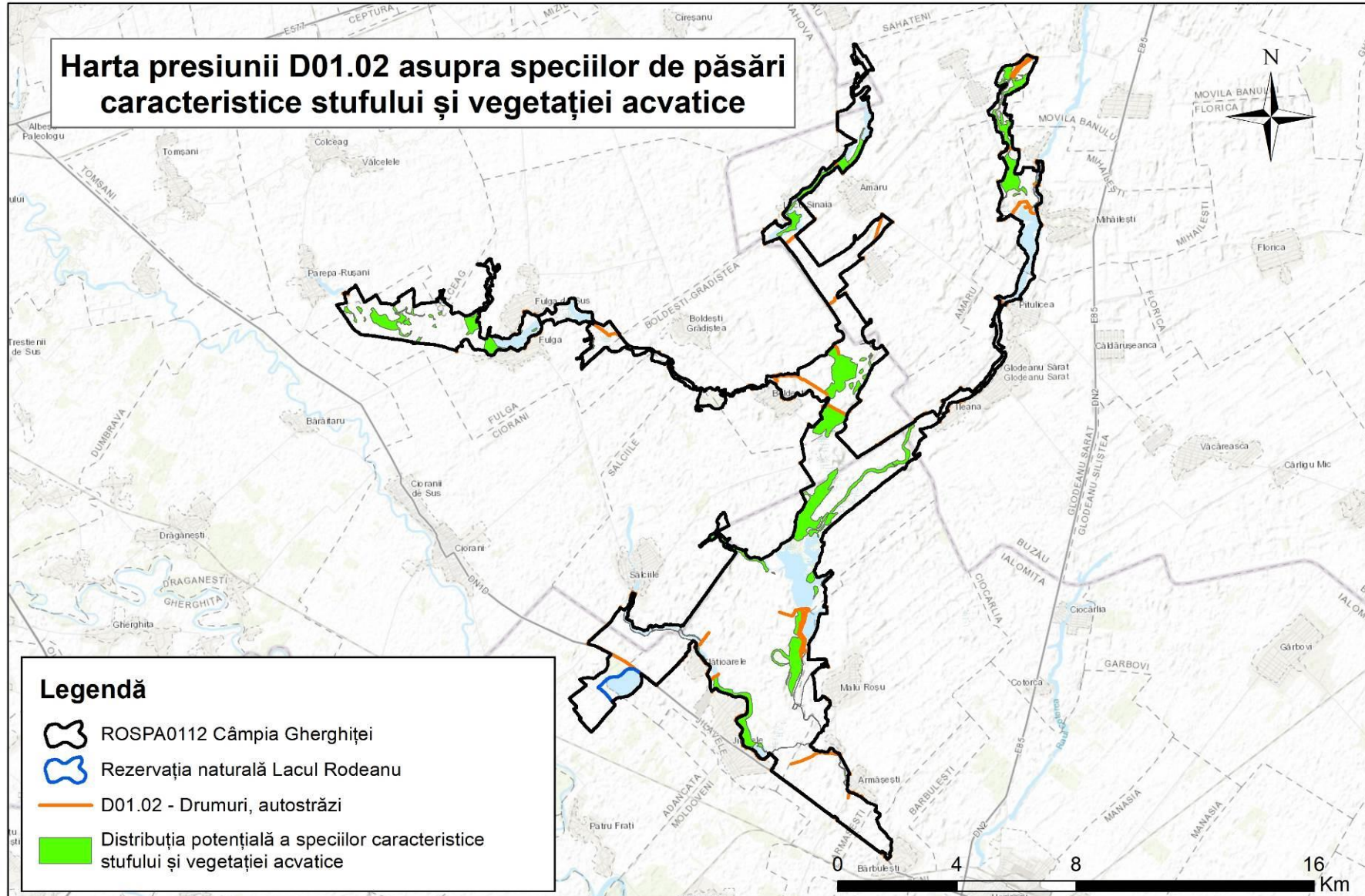




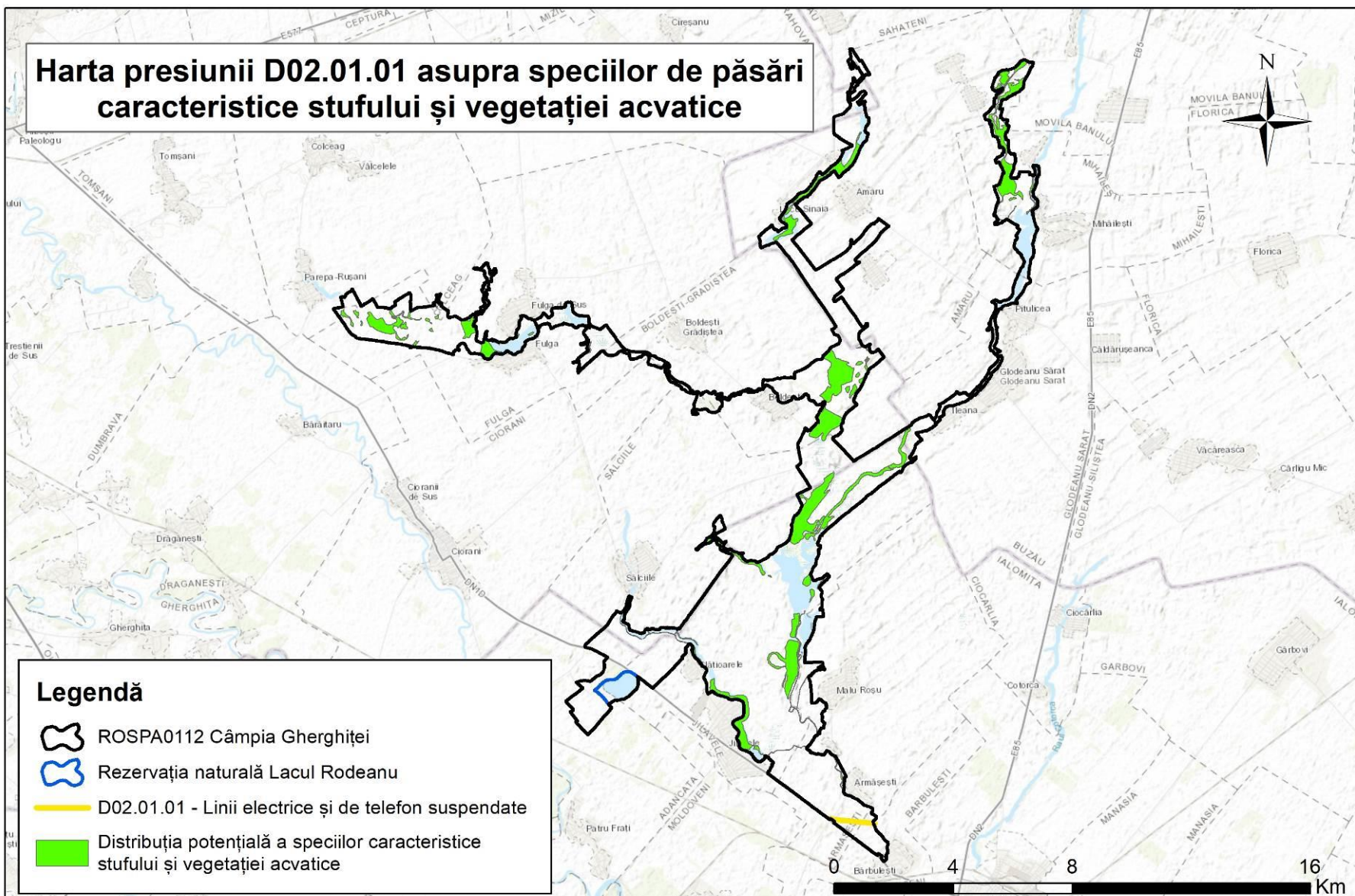






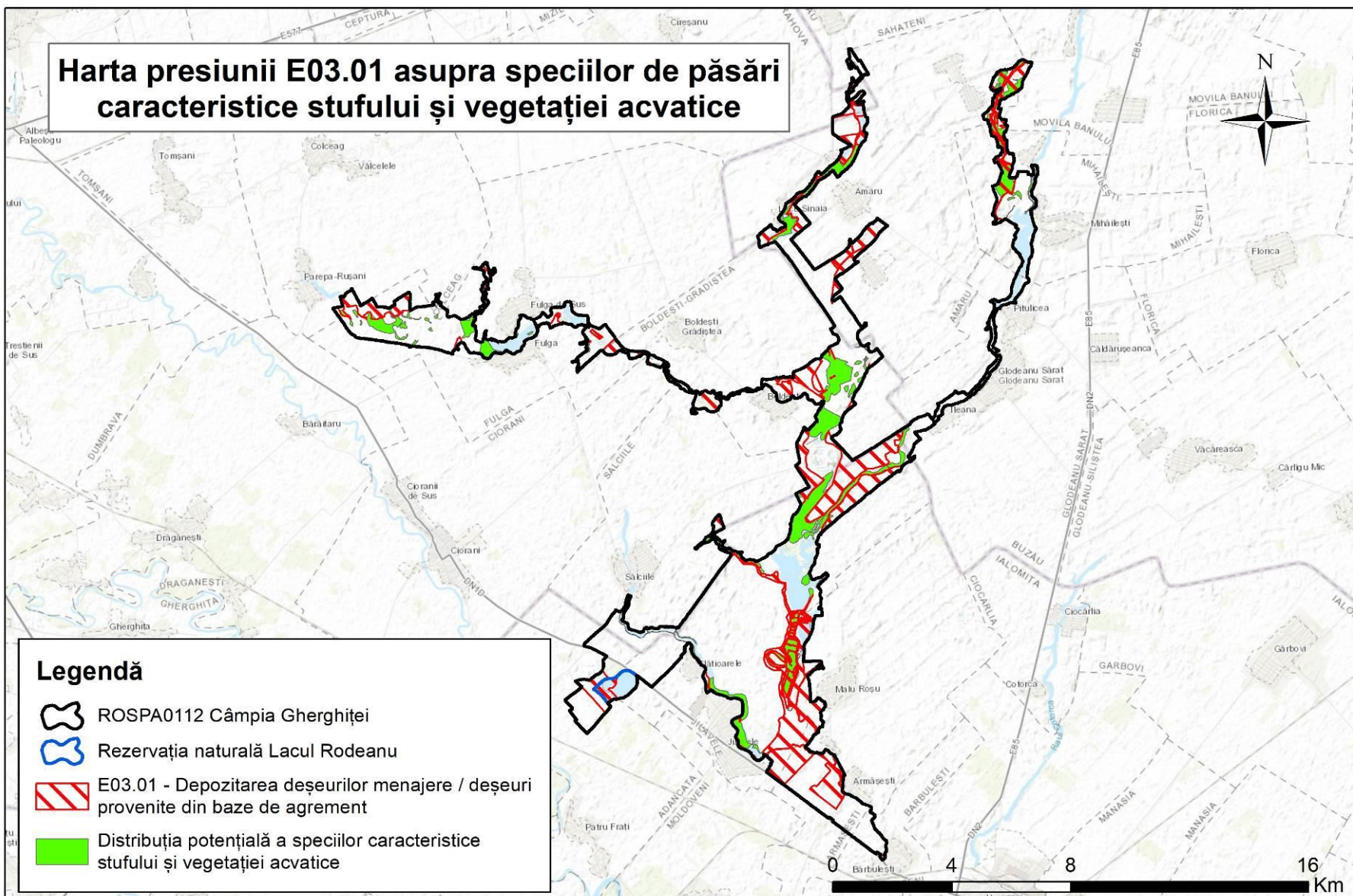


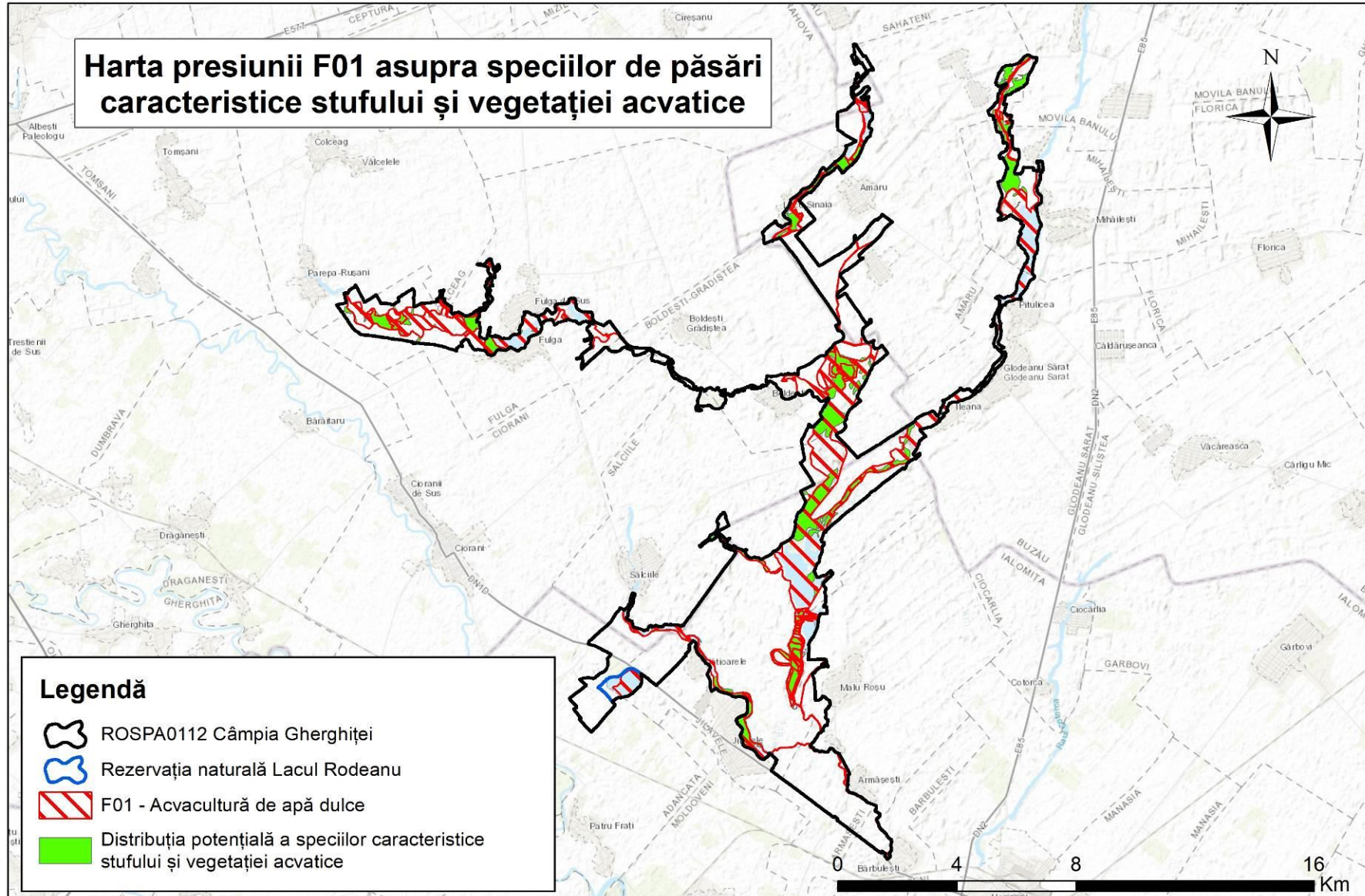
## Harta presiunii D02.01.01 asupra speciilor de păsări caracteristice stufului și vegetației acvatică





## Harta presiunii E03.01 asupra speciilor de păsări caracteristice stufului și vegetației acvatică



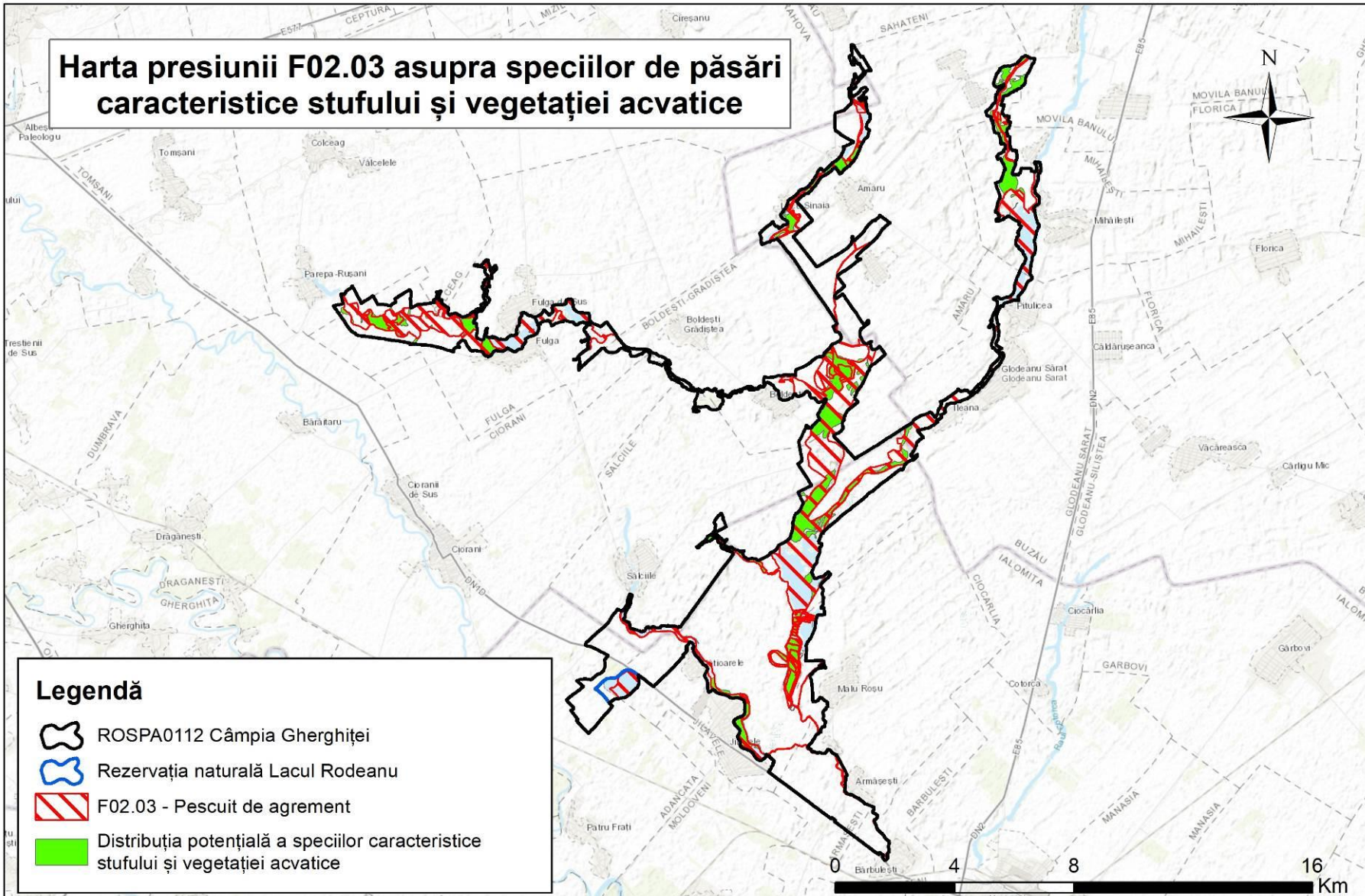




UNIUNEA EUROPEANĂ



## Harta presiunii F02.03 asupra speciilor de păsări caracteristice stufului și vegetației acvatică

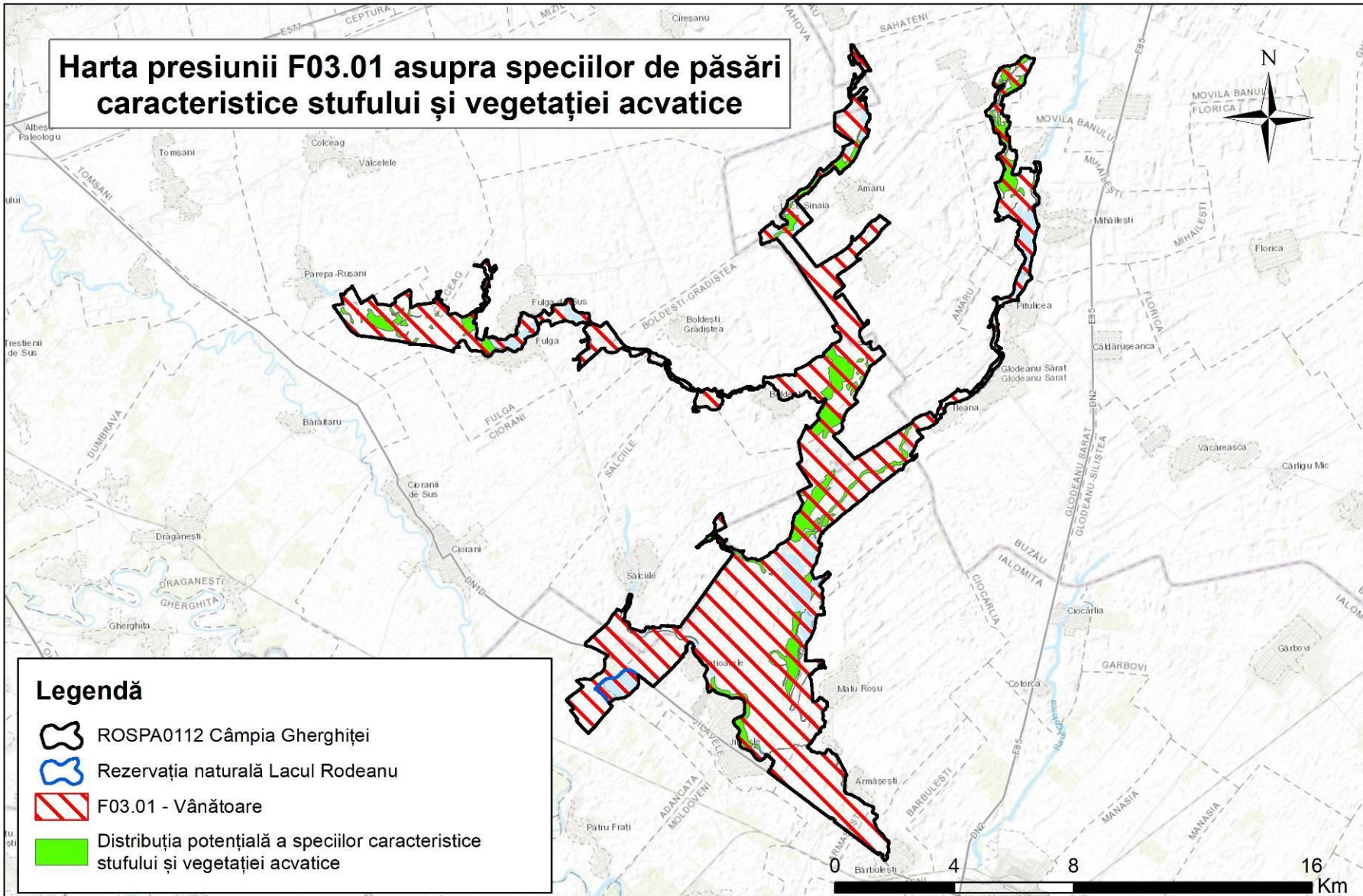




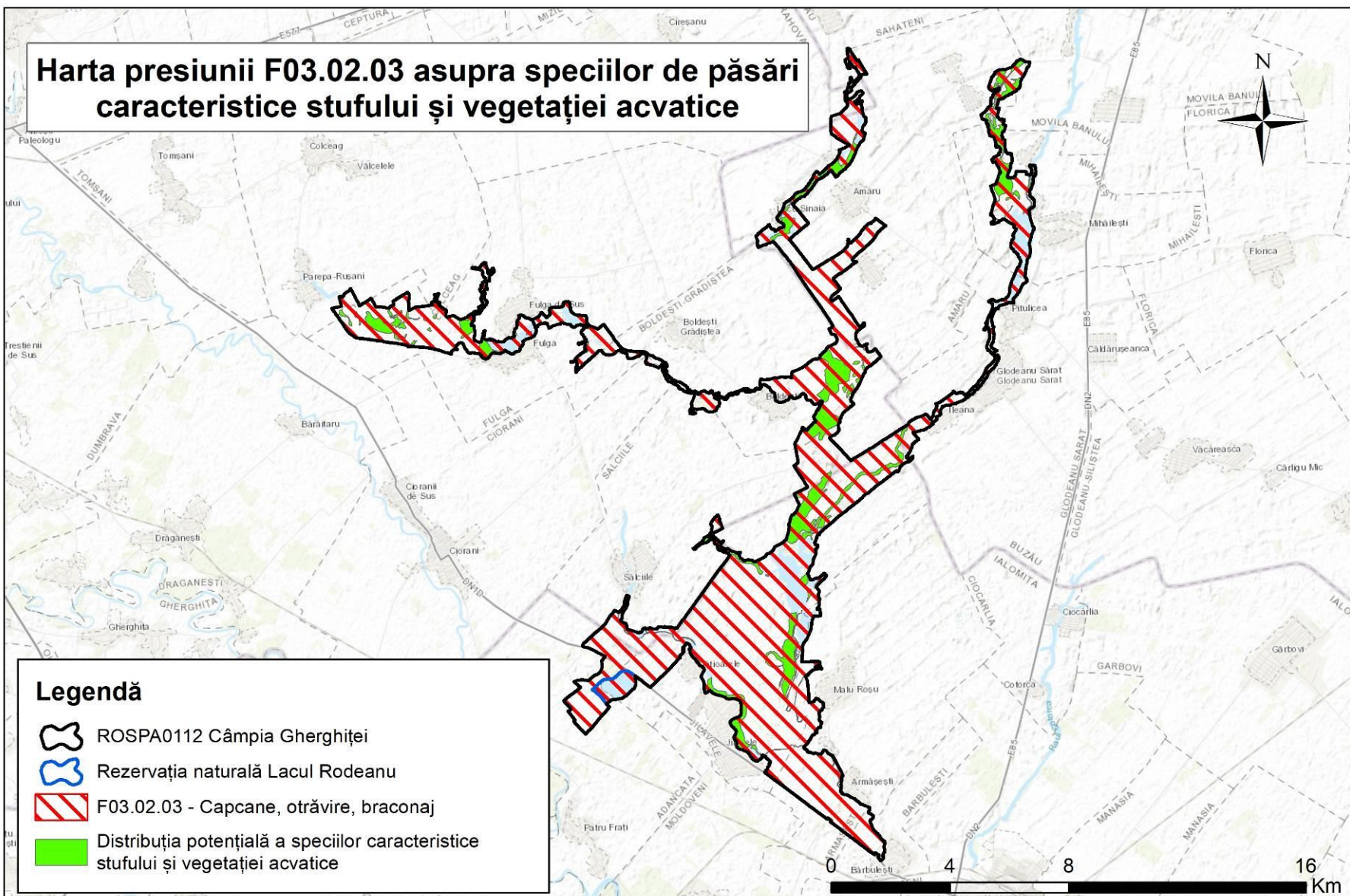
UNIUNEA EUROPEANĂ



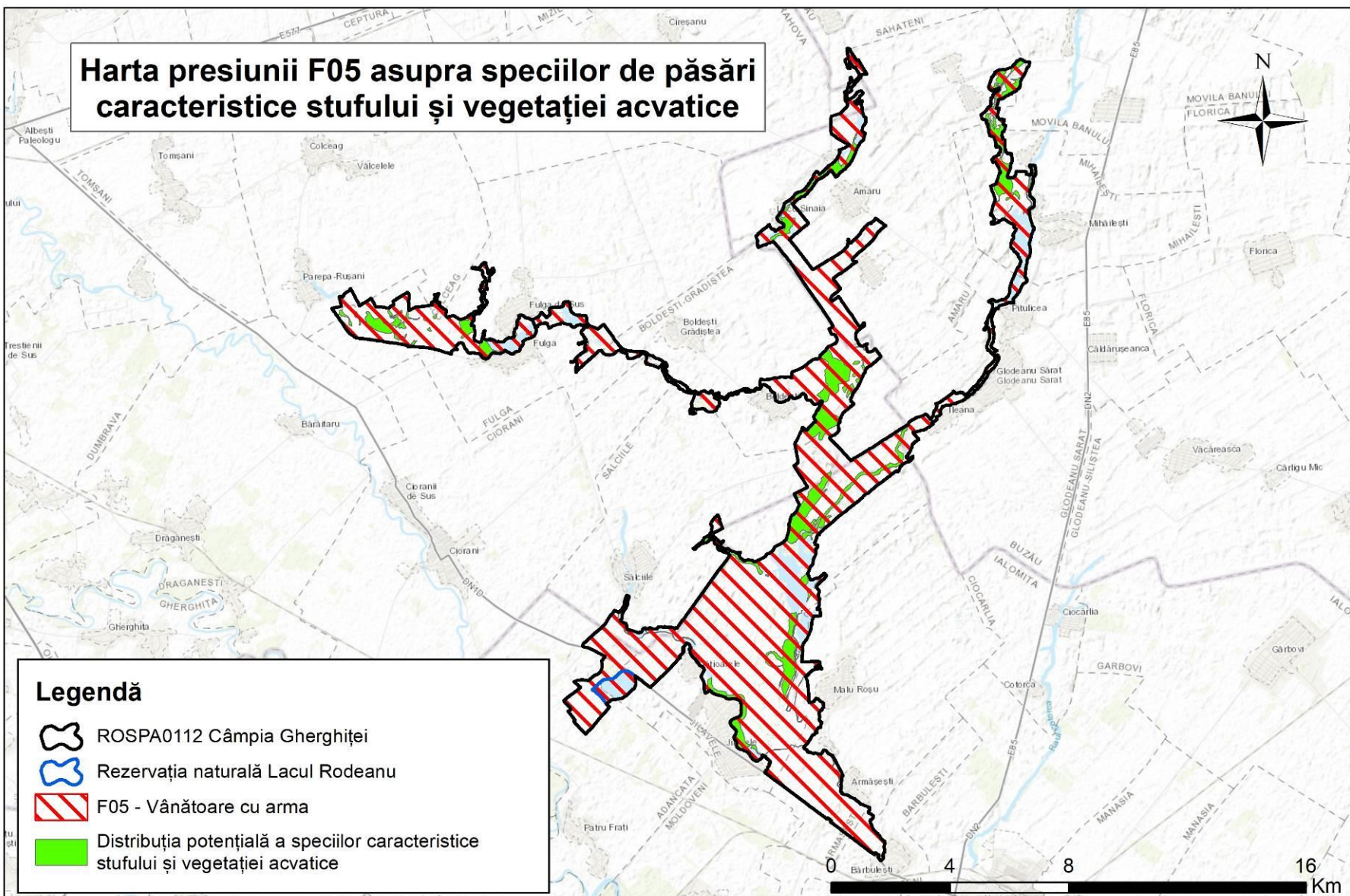
## Harta presiunii F03.01 asupra speciilor de păsări caracteristice stufului și vegetației acvatică

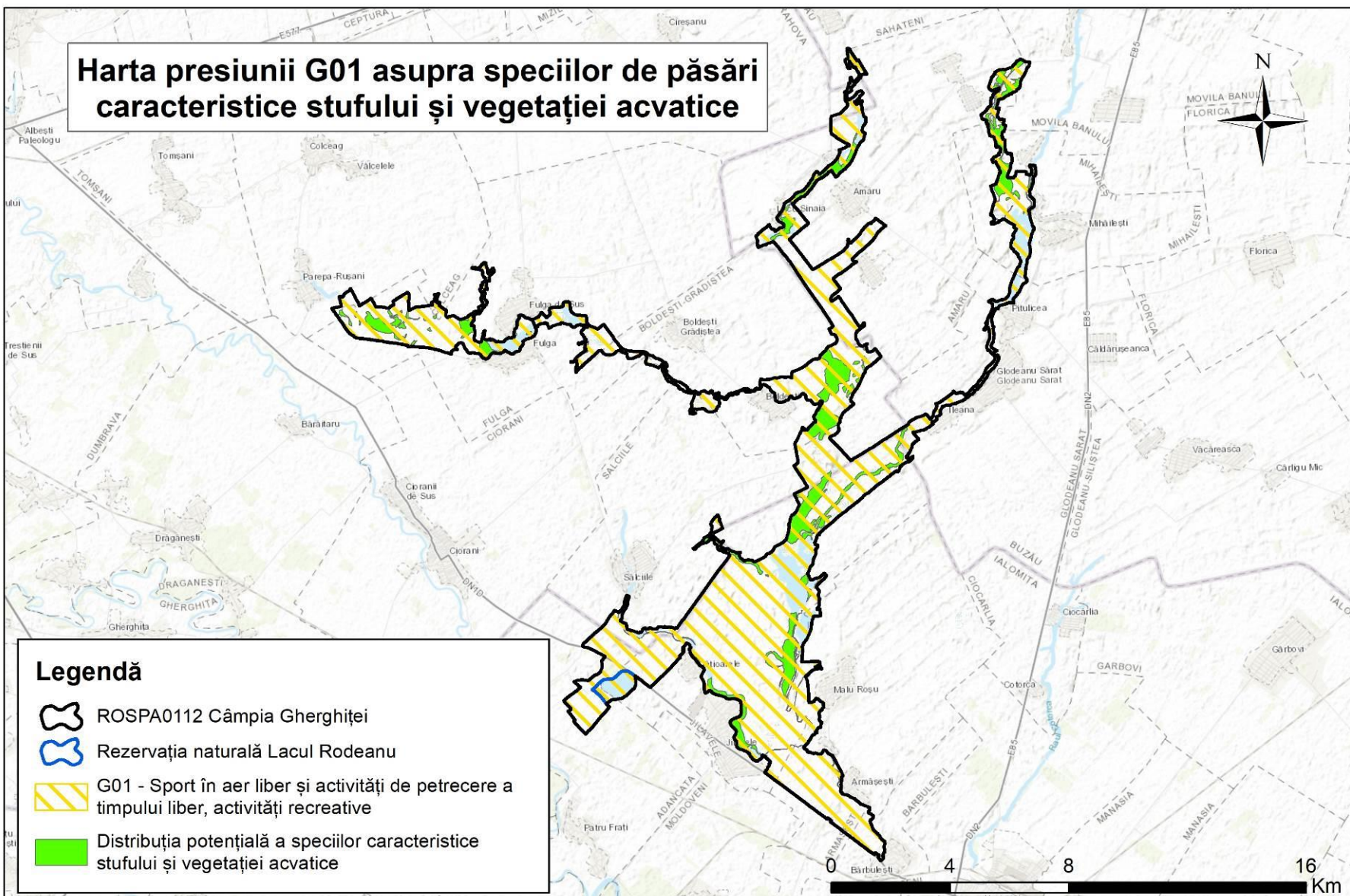


## Harta presiunii F03.02.03 asupra speciilor de păsări caracteristice stufului și vegetației acvatică



## Harta presiunii F05 asupra speciilor de păsări caracteristice stufului și vegetației acvatică



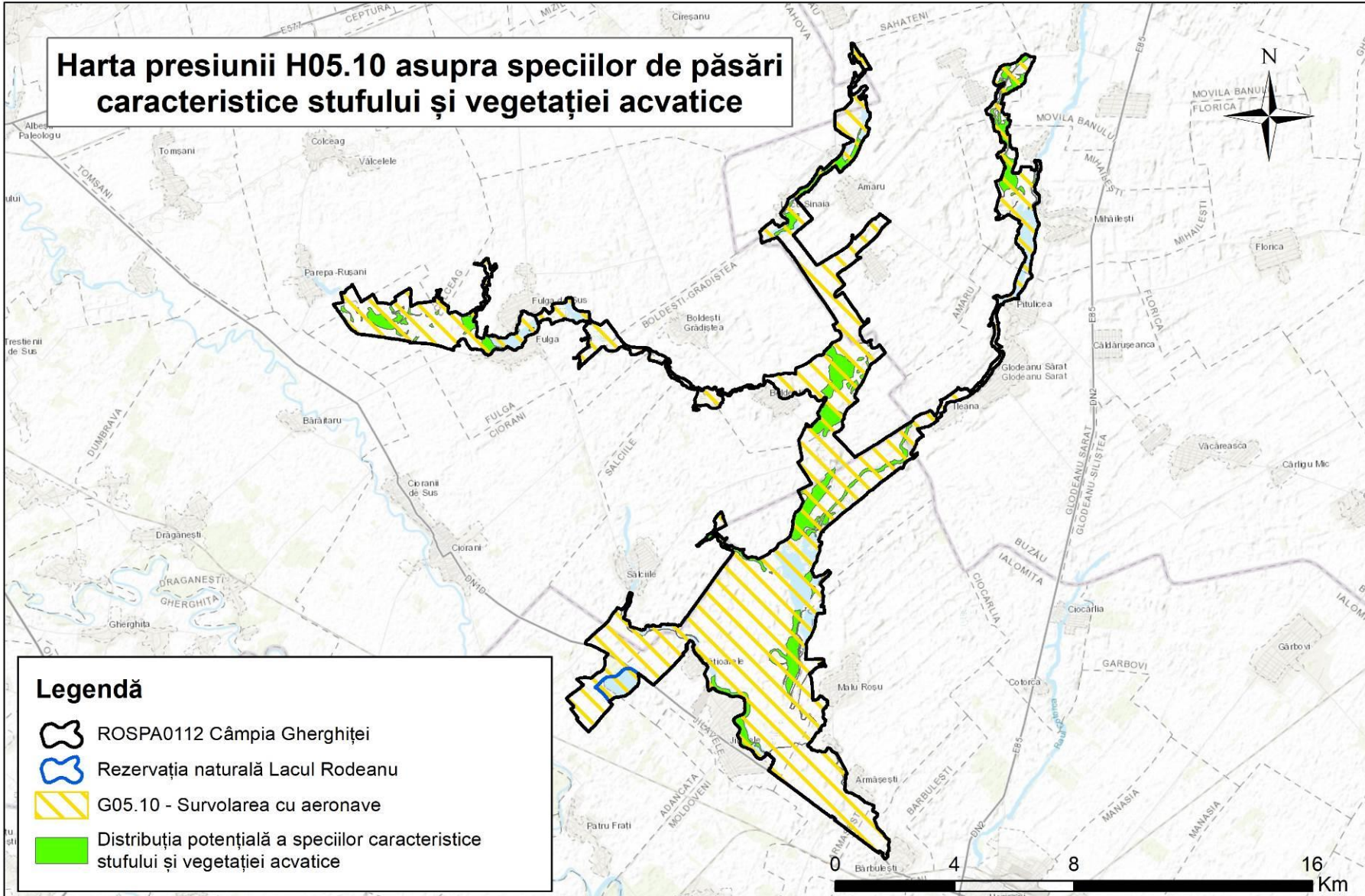




UNIUNEA EUROPEANĂ



## Harta presiunii H05.10 asupra speciilor de păsări caracteristice stufului și vegetației acvatică



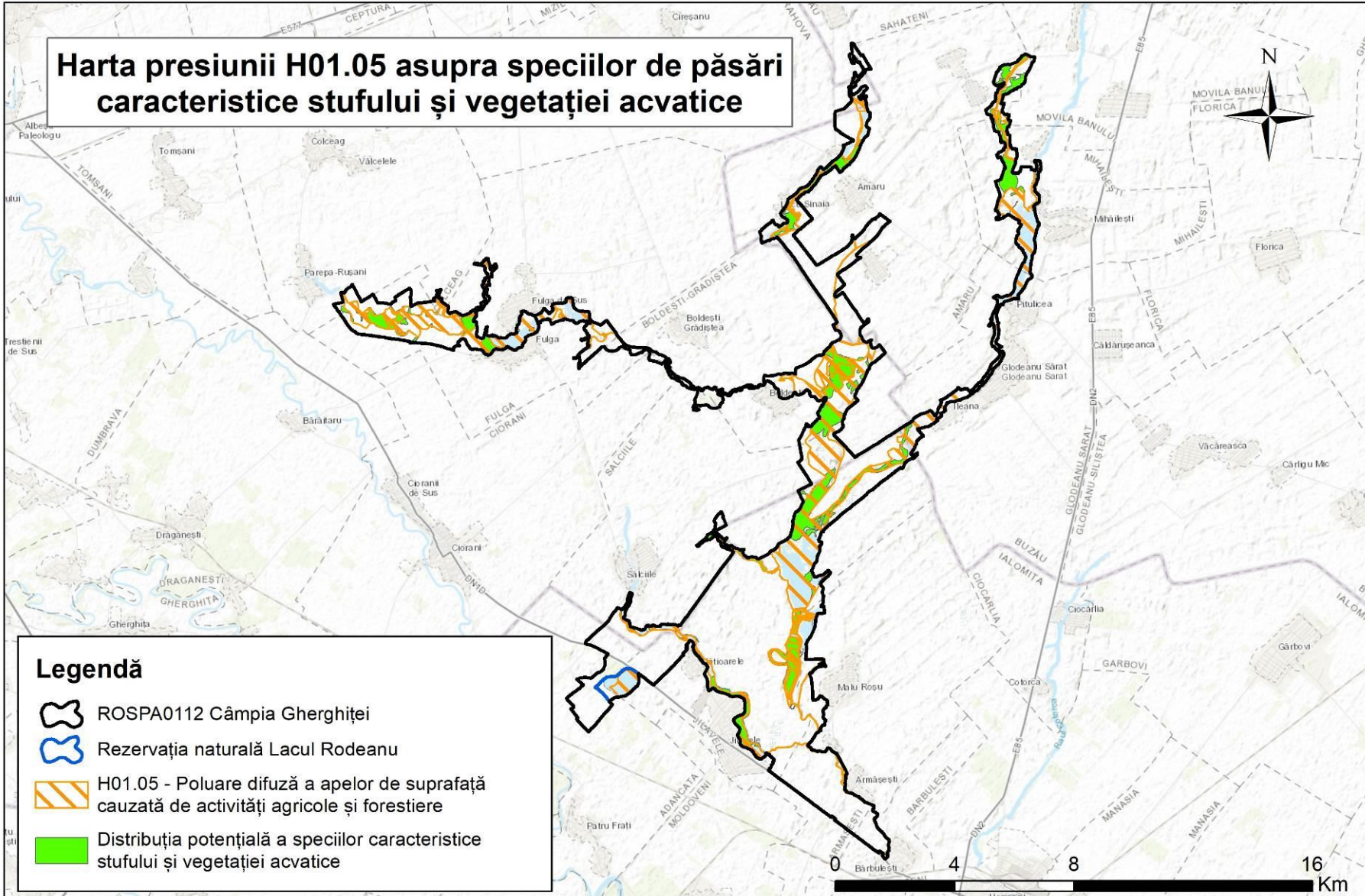


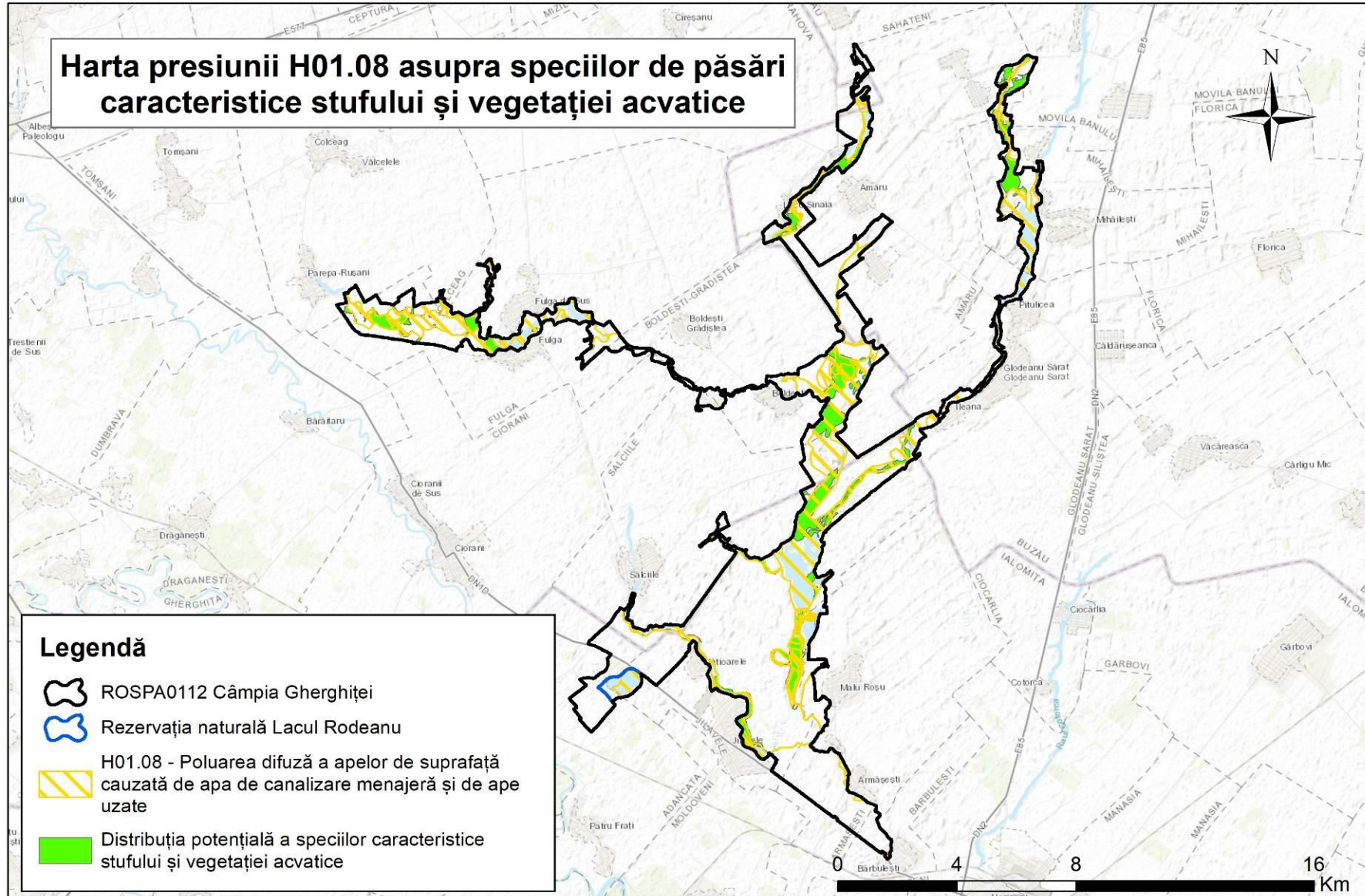


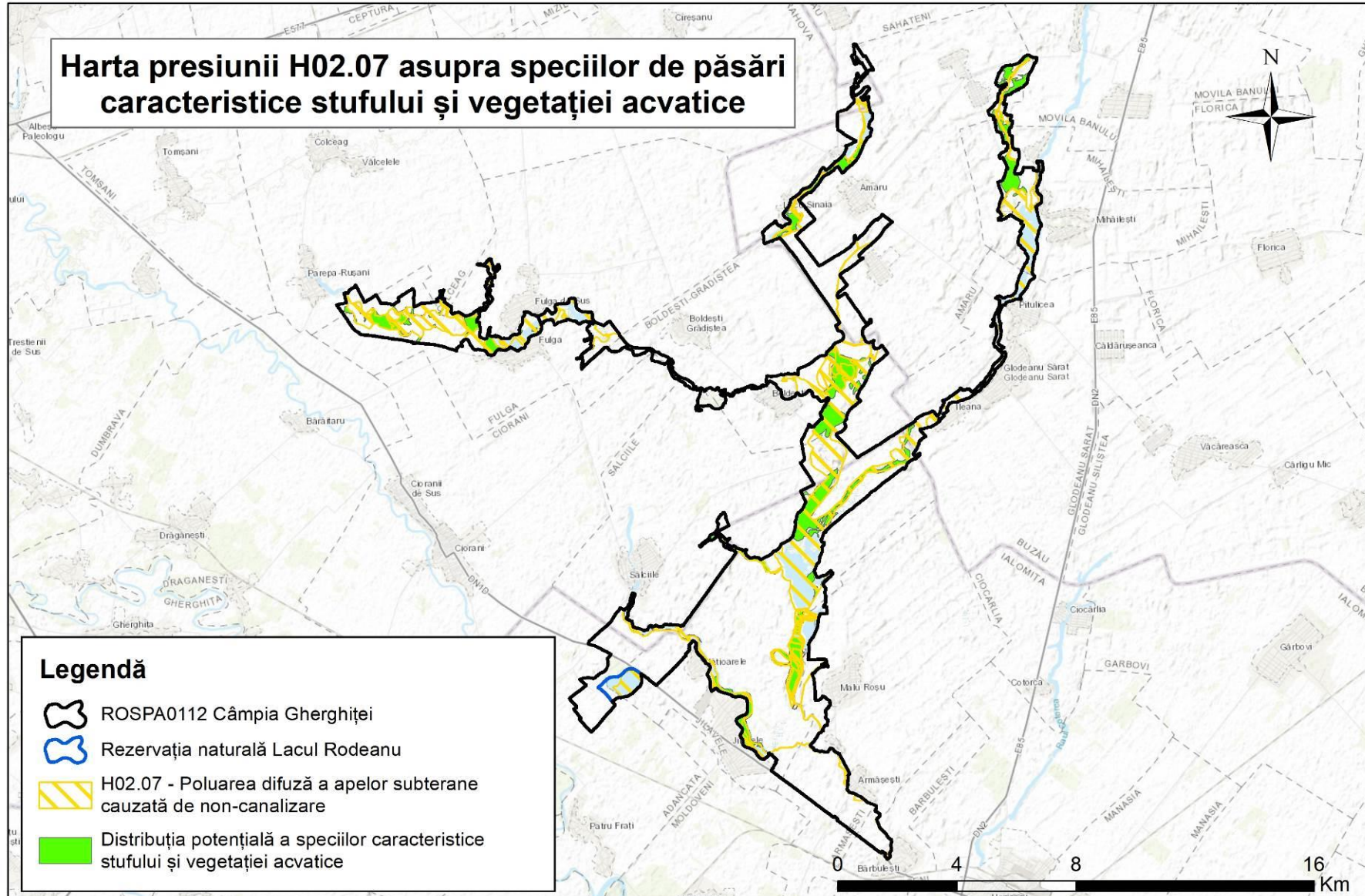
UNIUNEA EUROPEANĂ



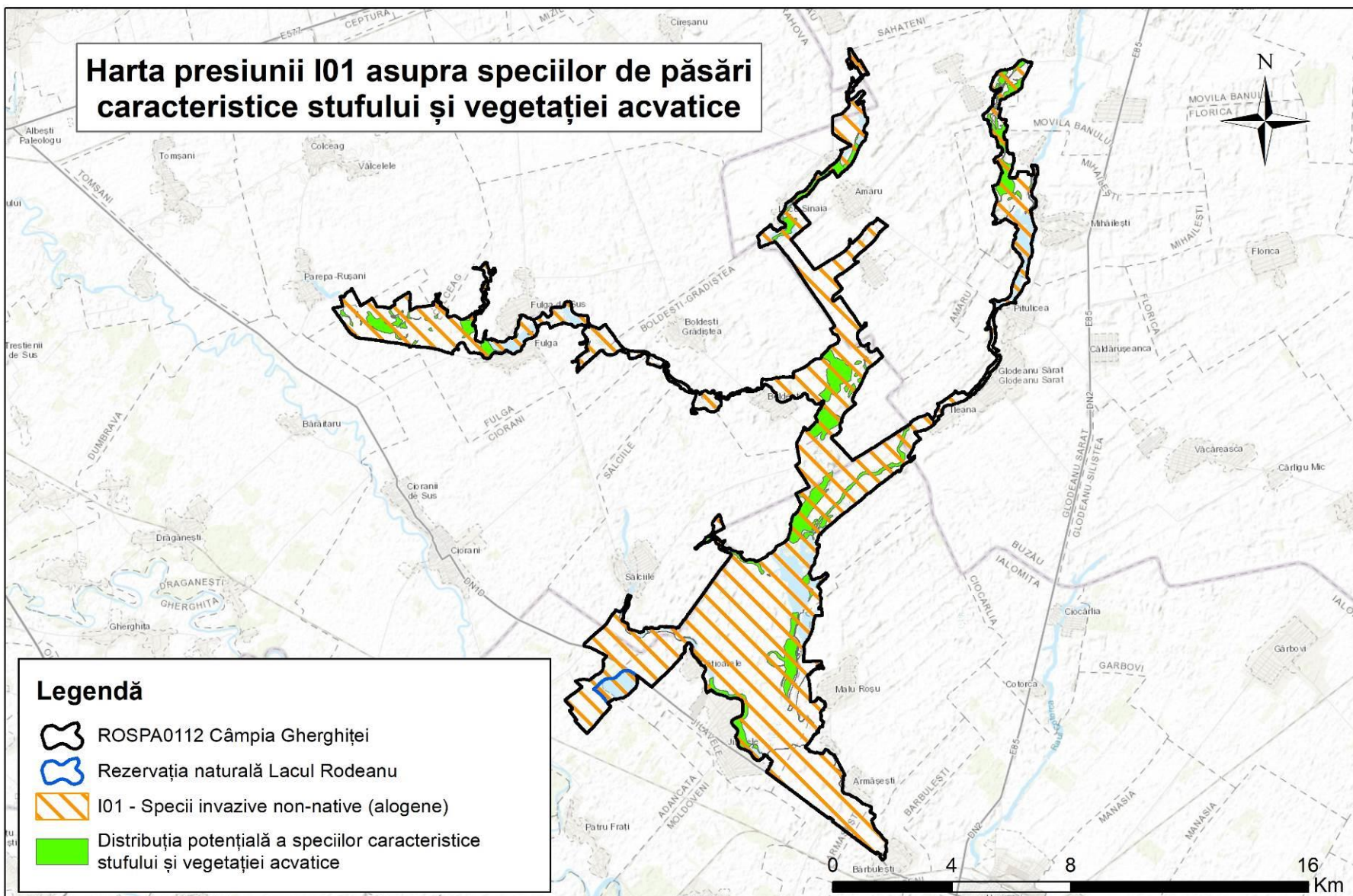
## Harta presiunii H01.05 asupra speciilor de păsări caracteristice stufului și vegetației acvatică









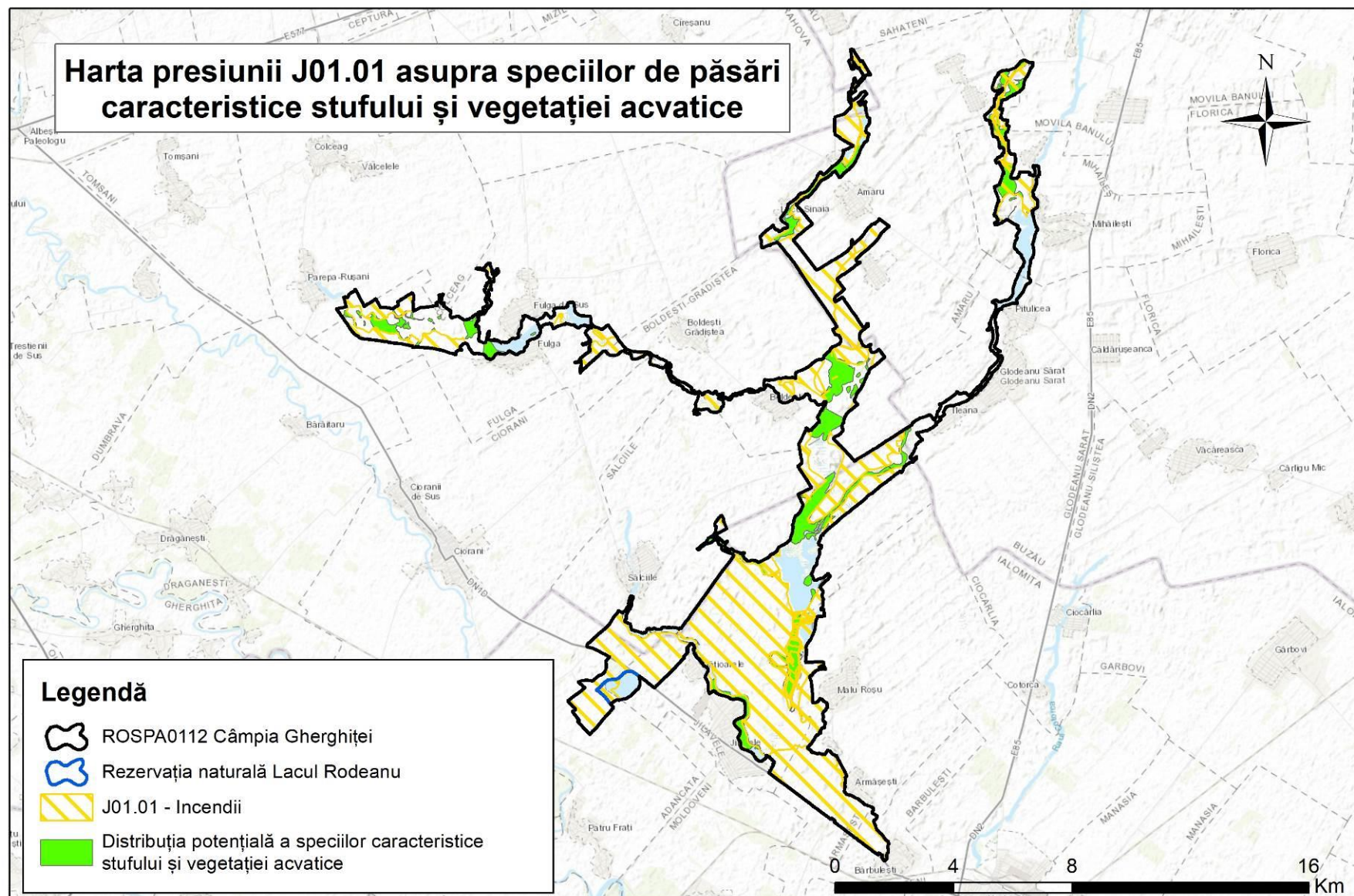


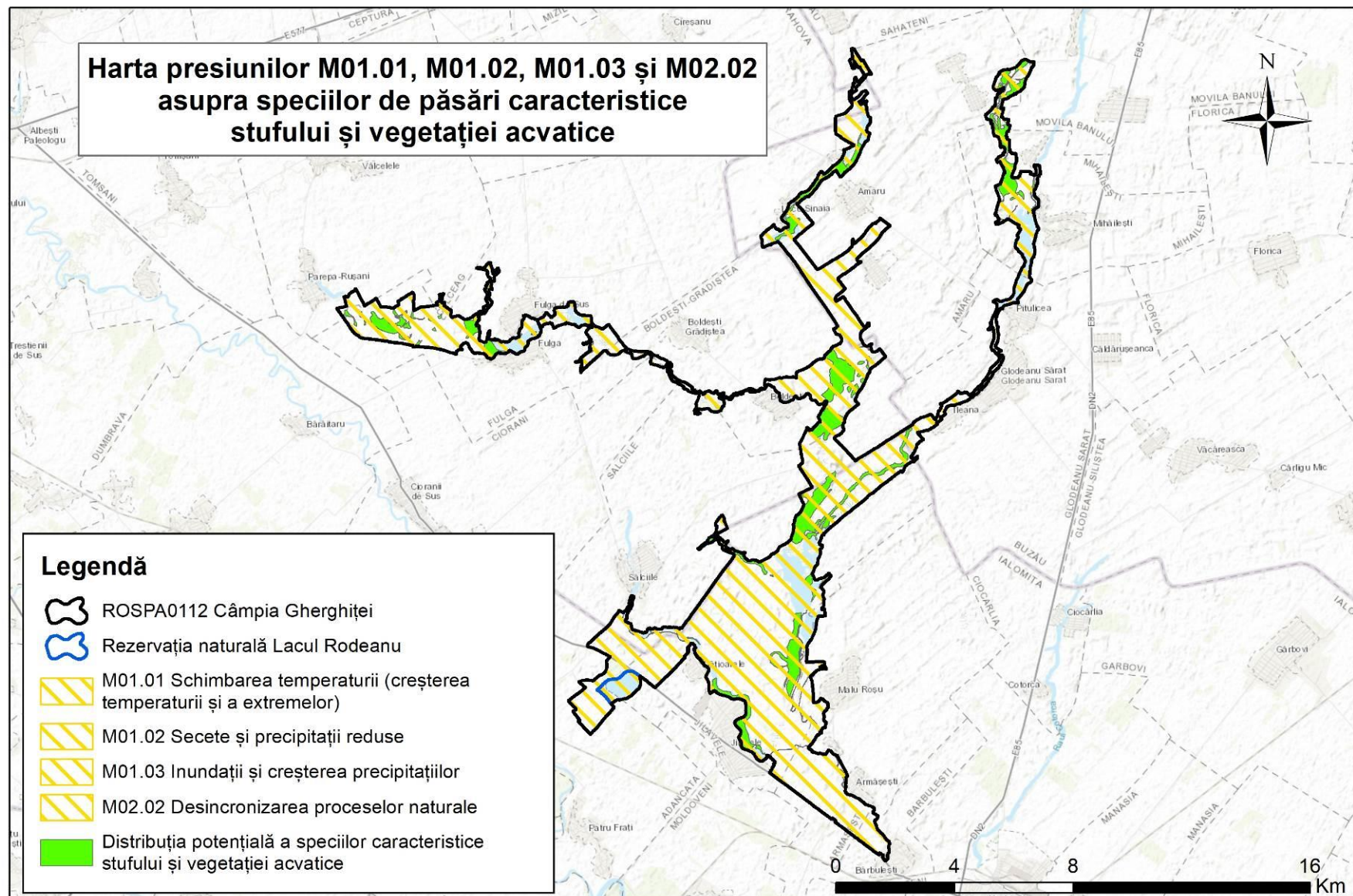
## Harta presiunii I01 asupra speciilor de păsări caracteristice stufului și vegetației acvatică



### Legendă

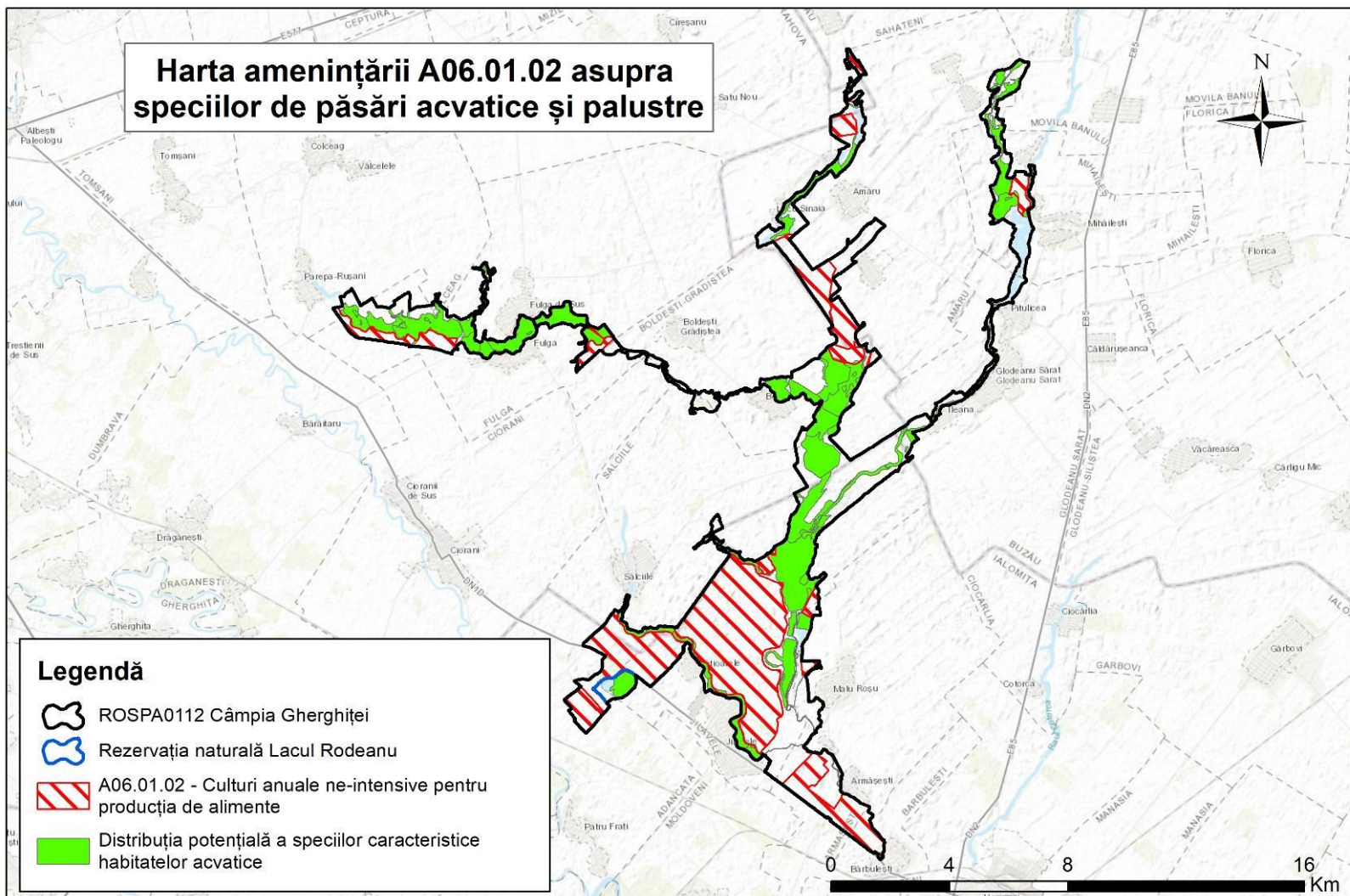
-  ROSPA0112 Câmpia Gherghitei
-  Rezervația naturală Lacul Rodeanu
-  I01 - Specii invazive non-native (alogene)
-  Distribuția potențială a speciilor caracteristice stufului și vegetației acvatică

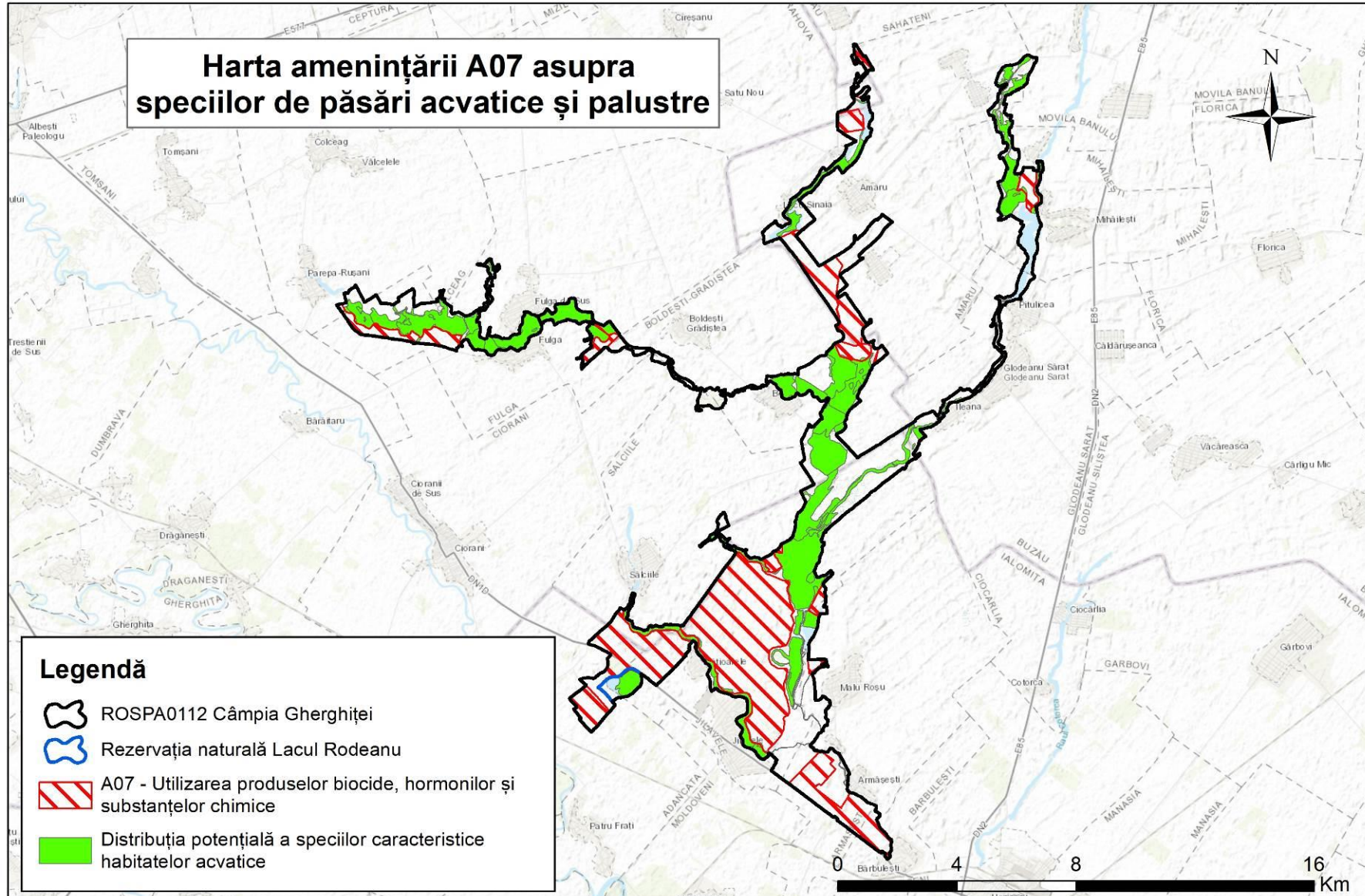




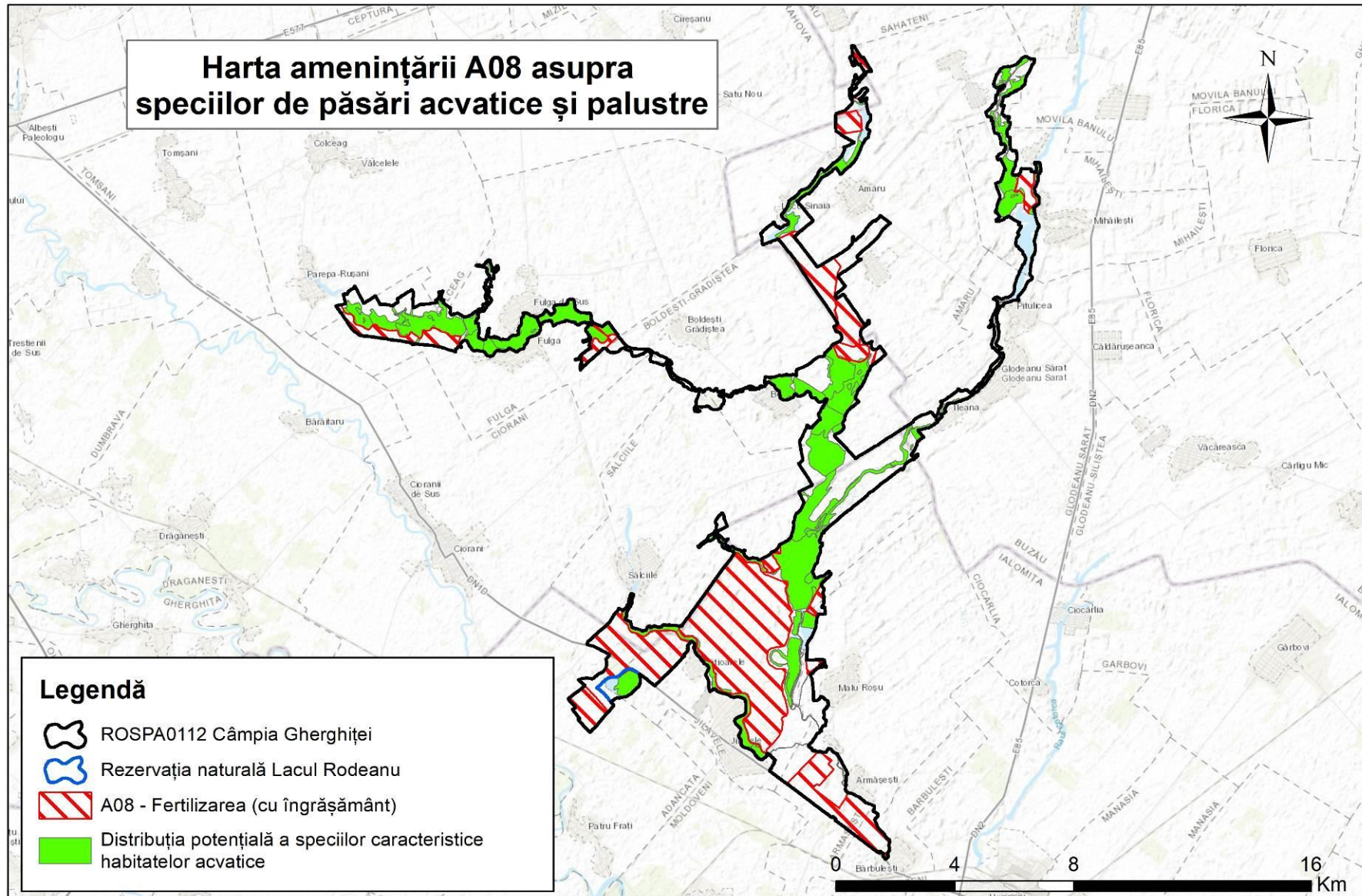
## Harta 2.22. Hărțile distribuției amenințărilor asupra speciilor

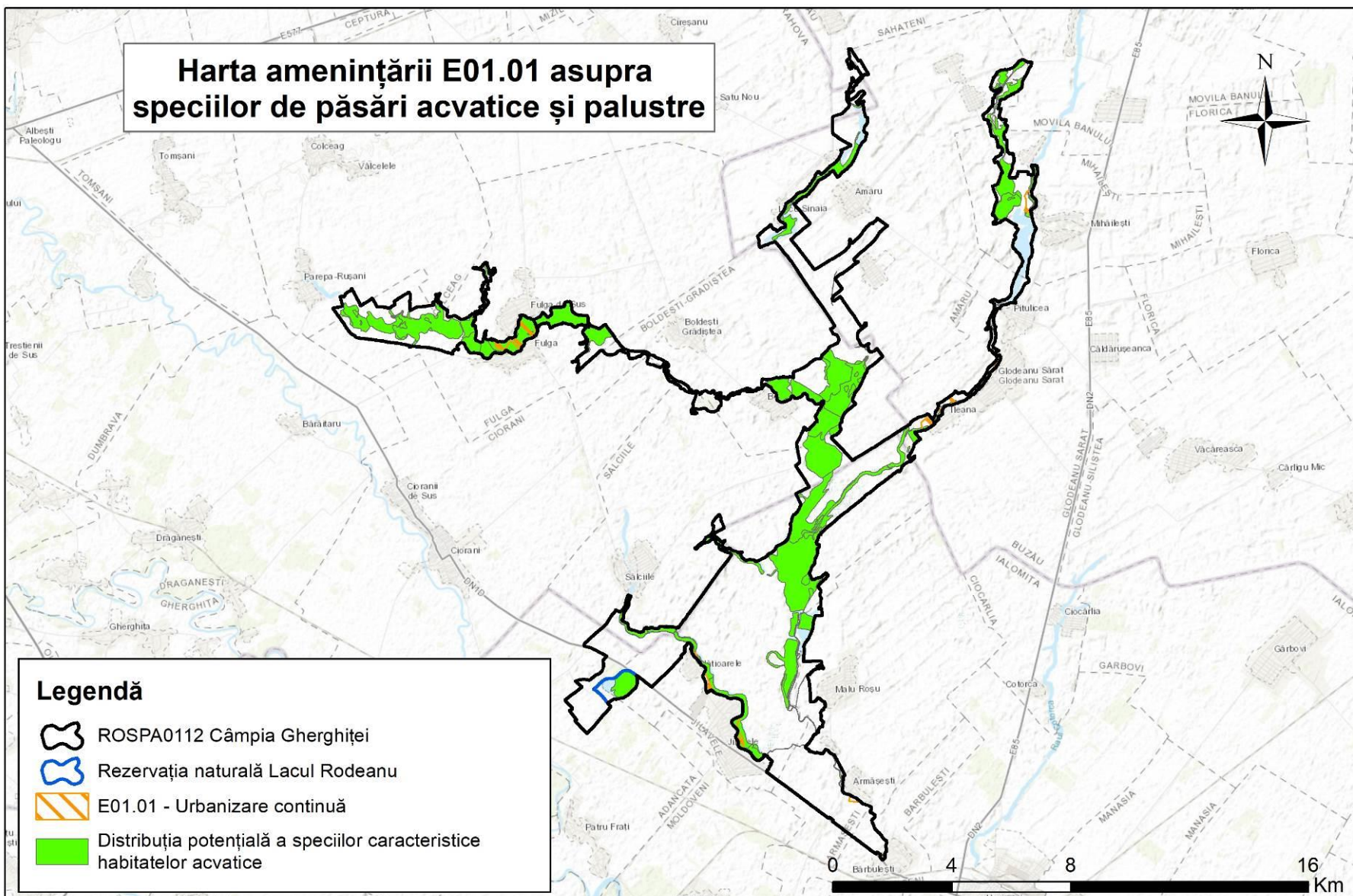
### Harta 2.21.1 Hărțile amenințărilor asupra speciilor de păsări acvatice și palustre

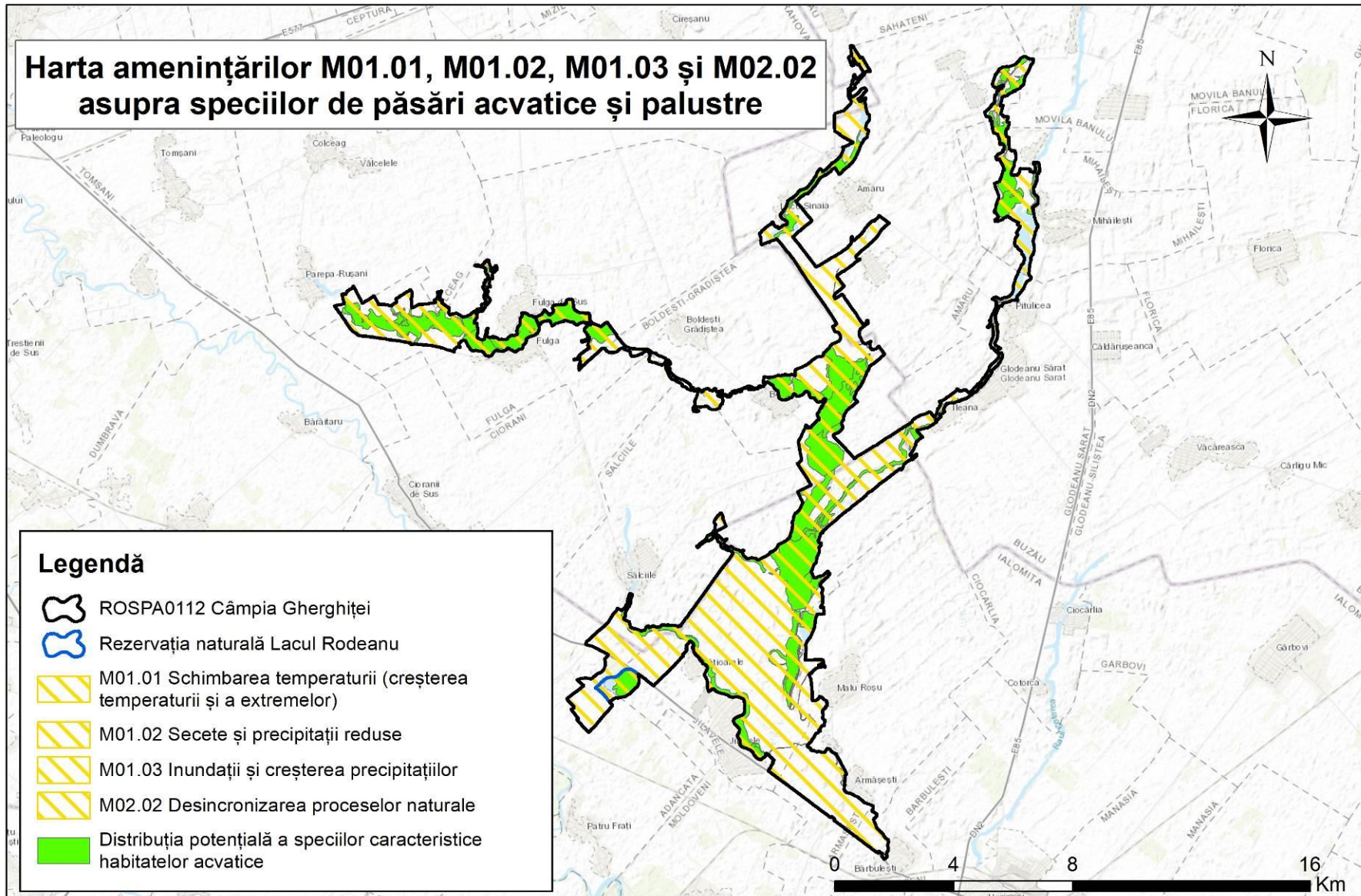




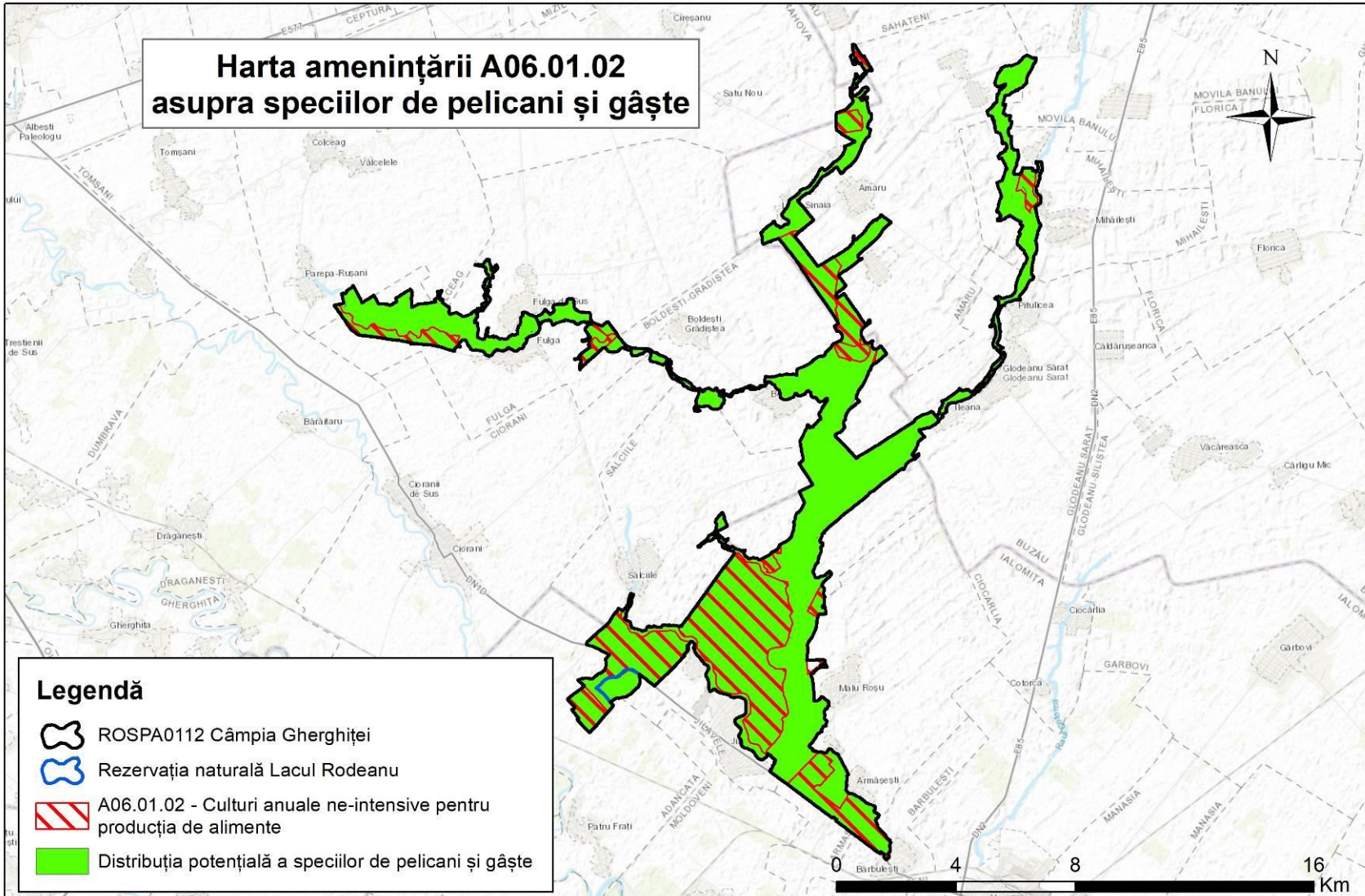


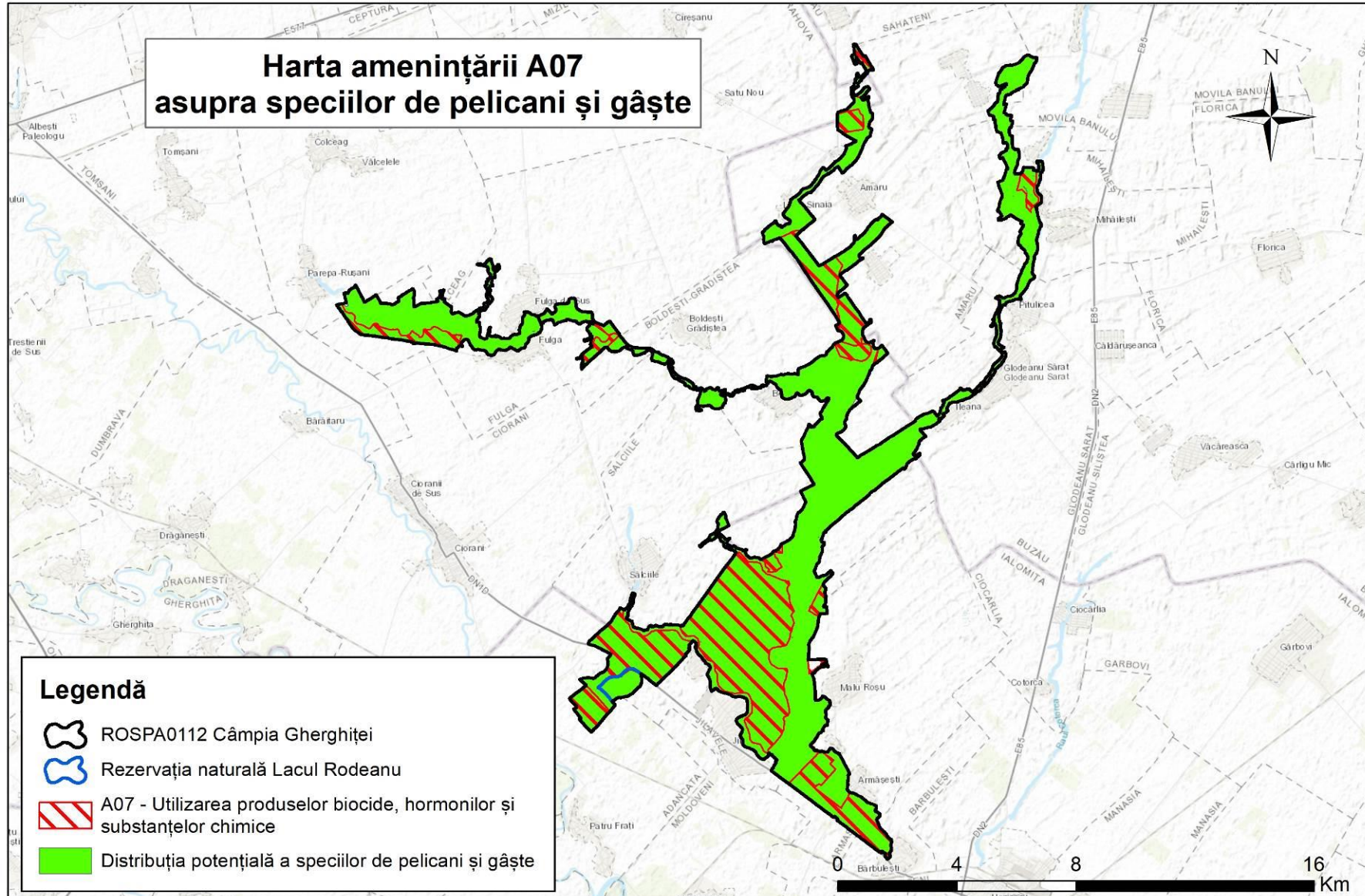


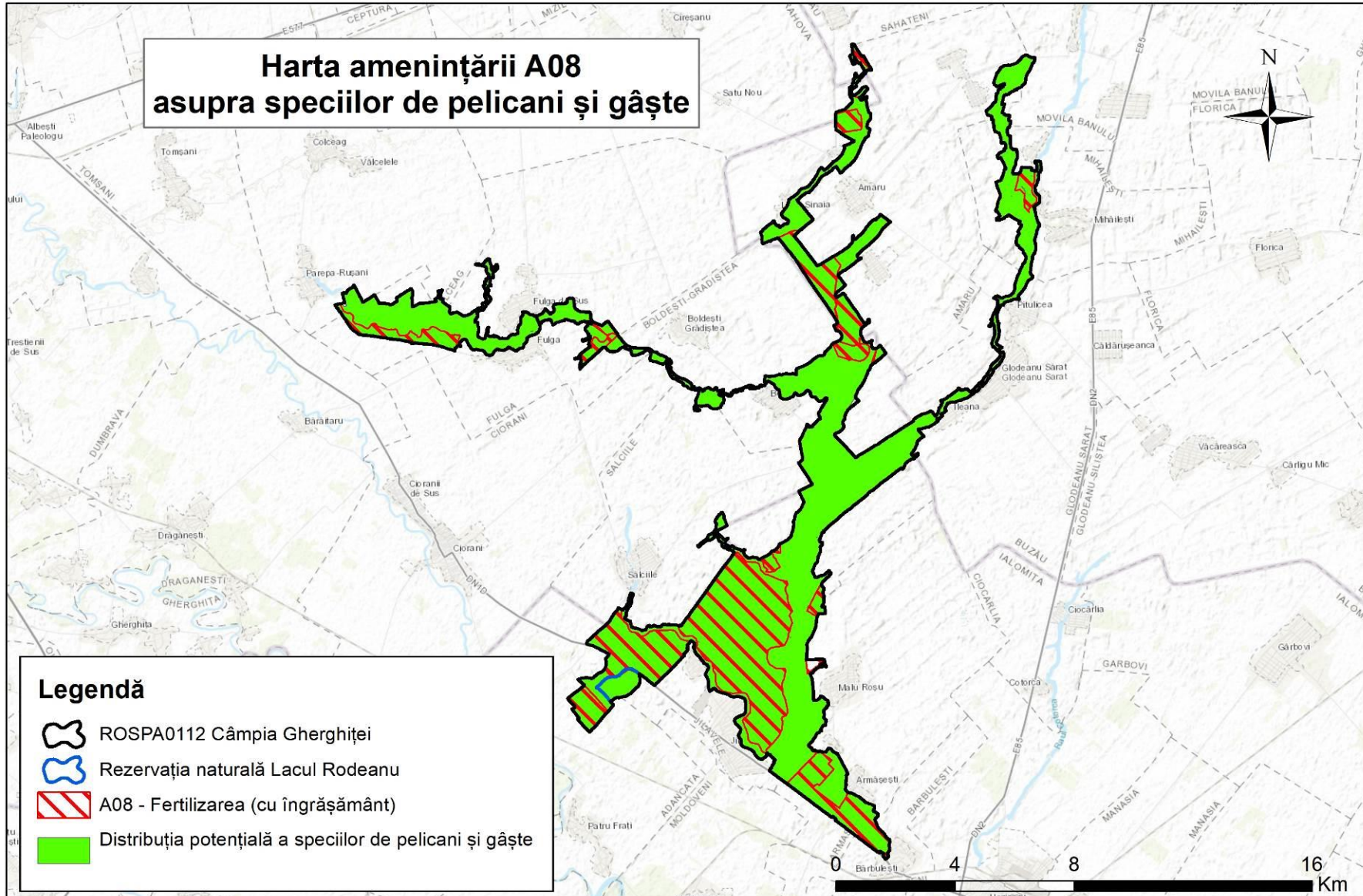


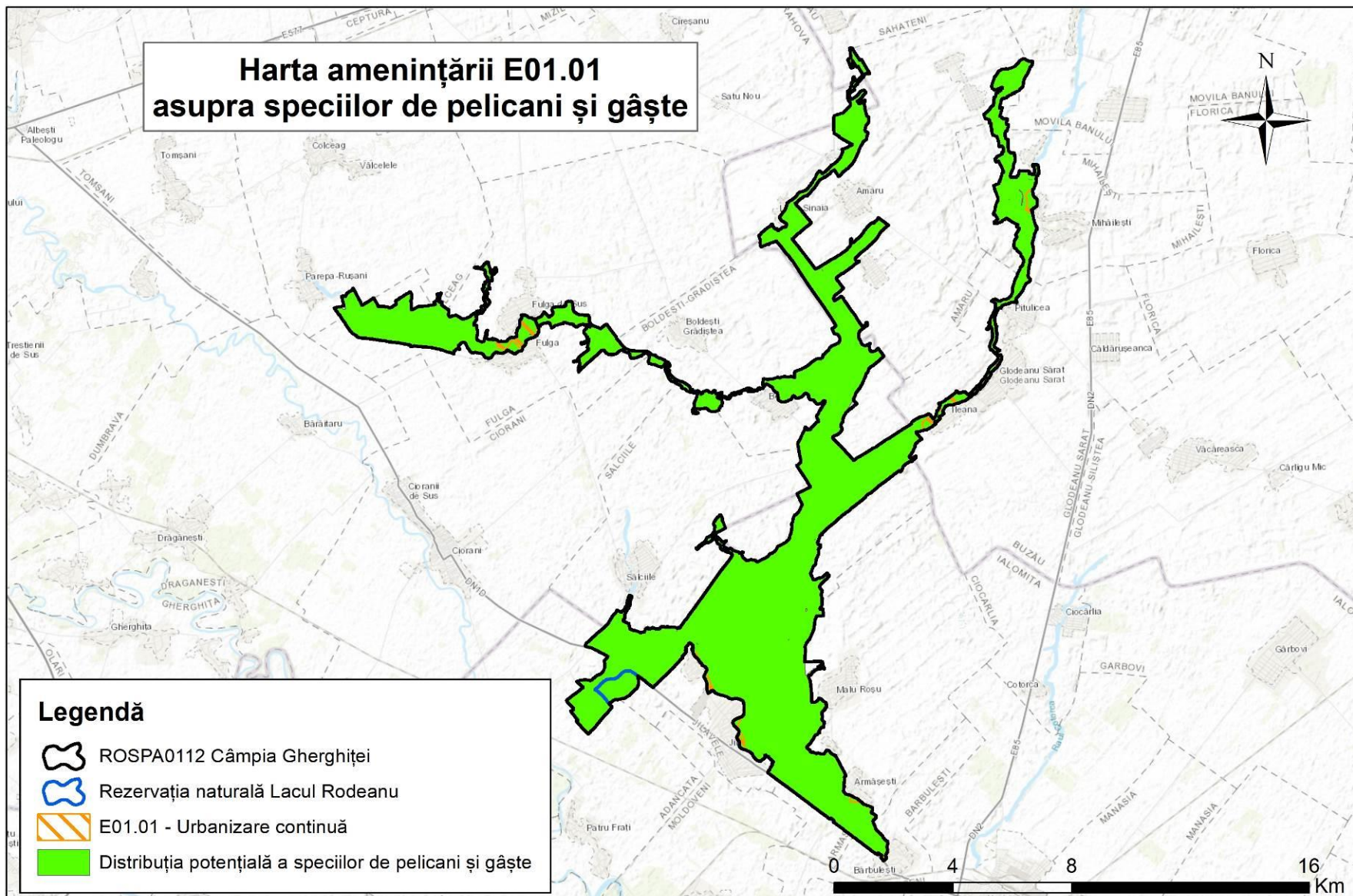


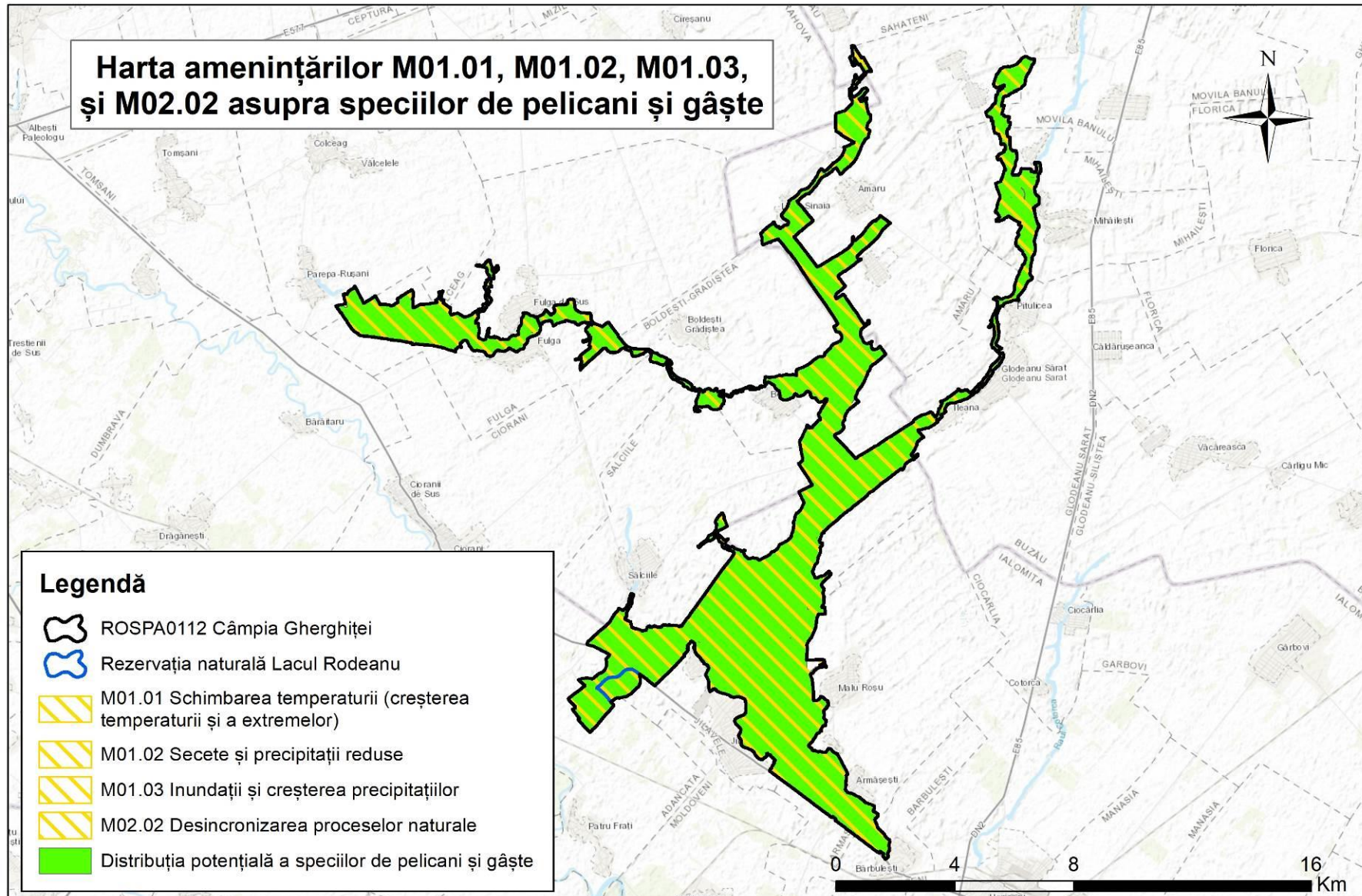
## Harta 2.22.2 Hărțile amenințării asupra pelicanilor și găștelor





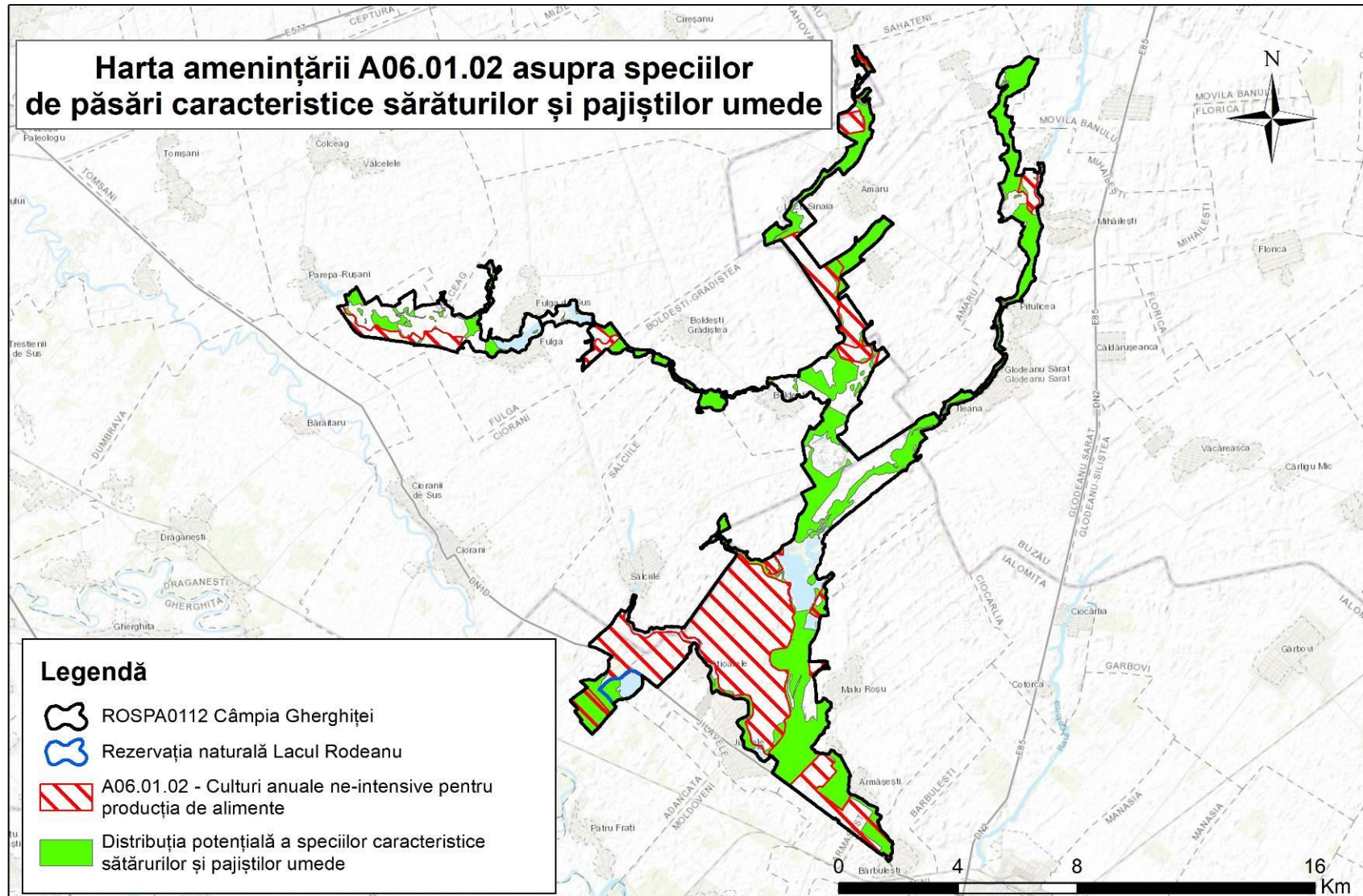


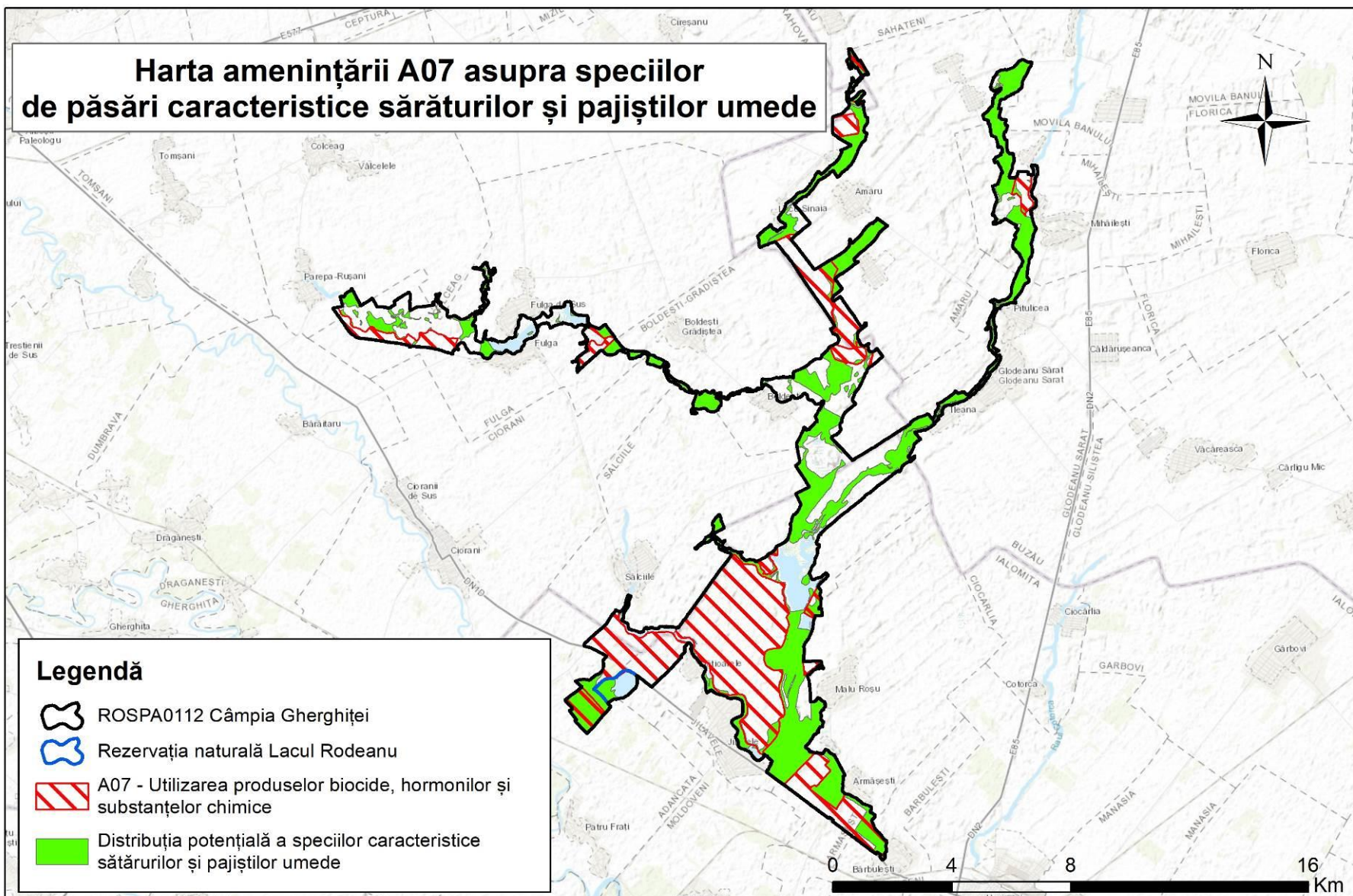


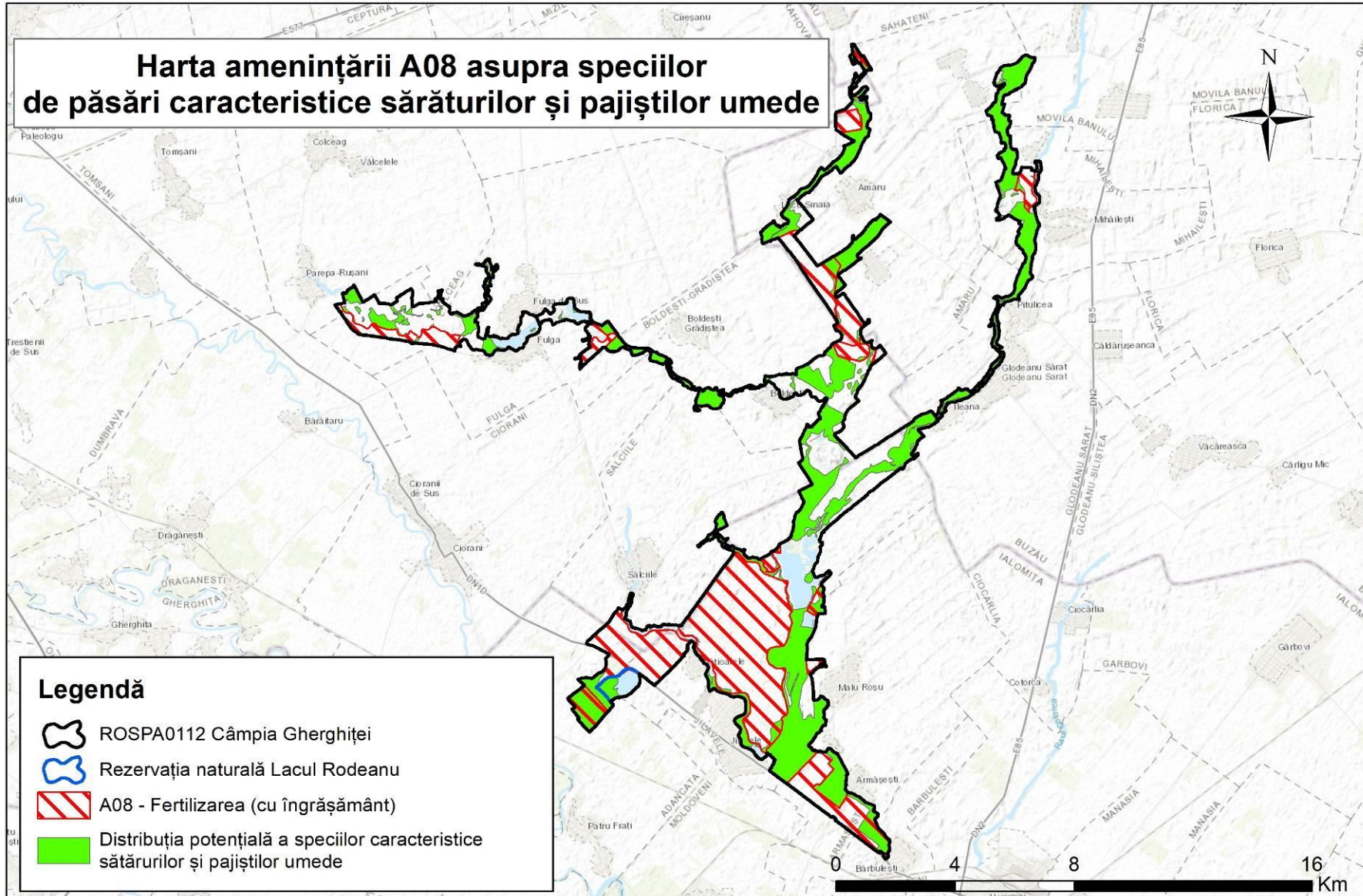


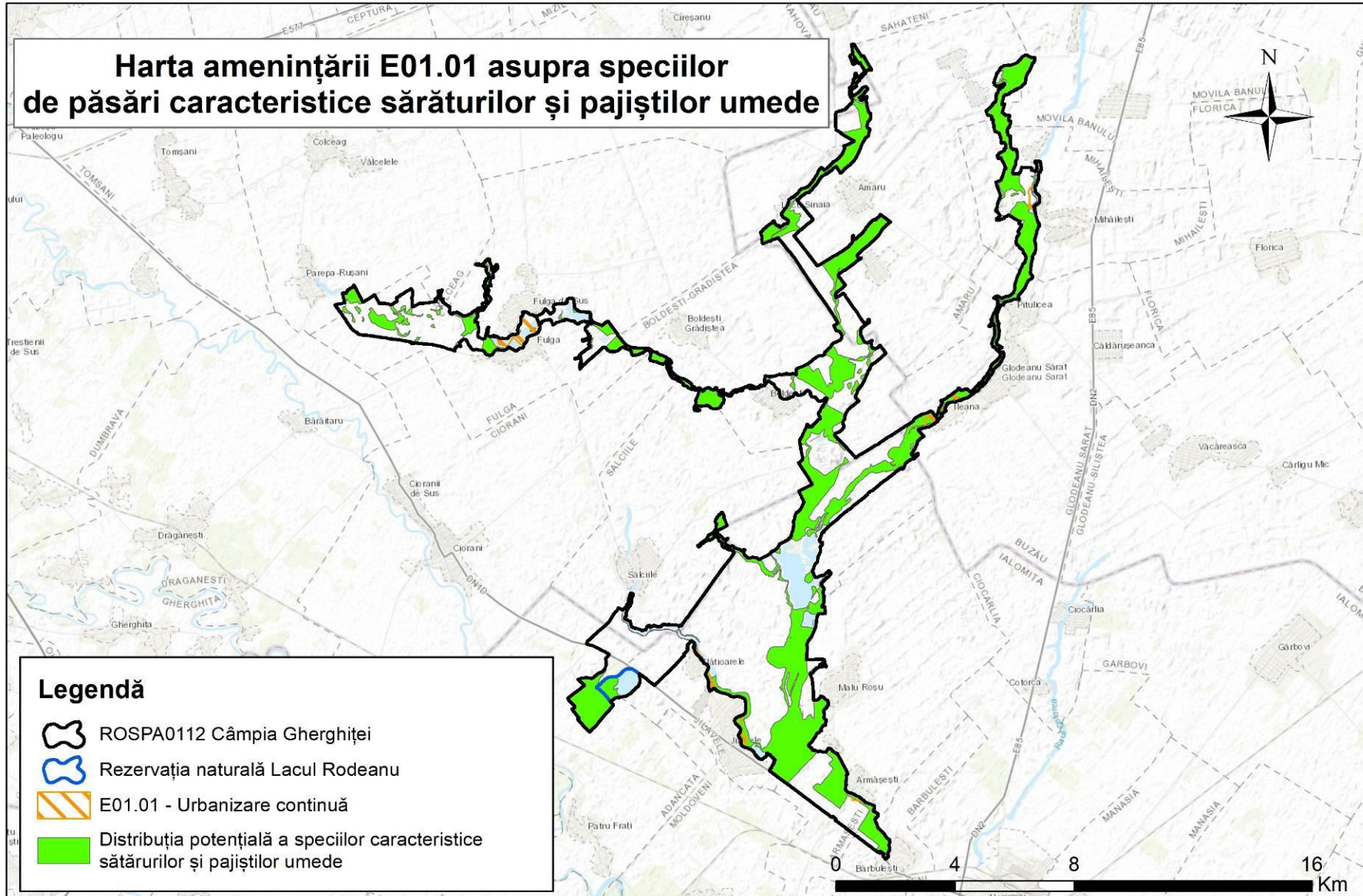


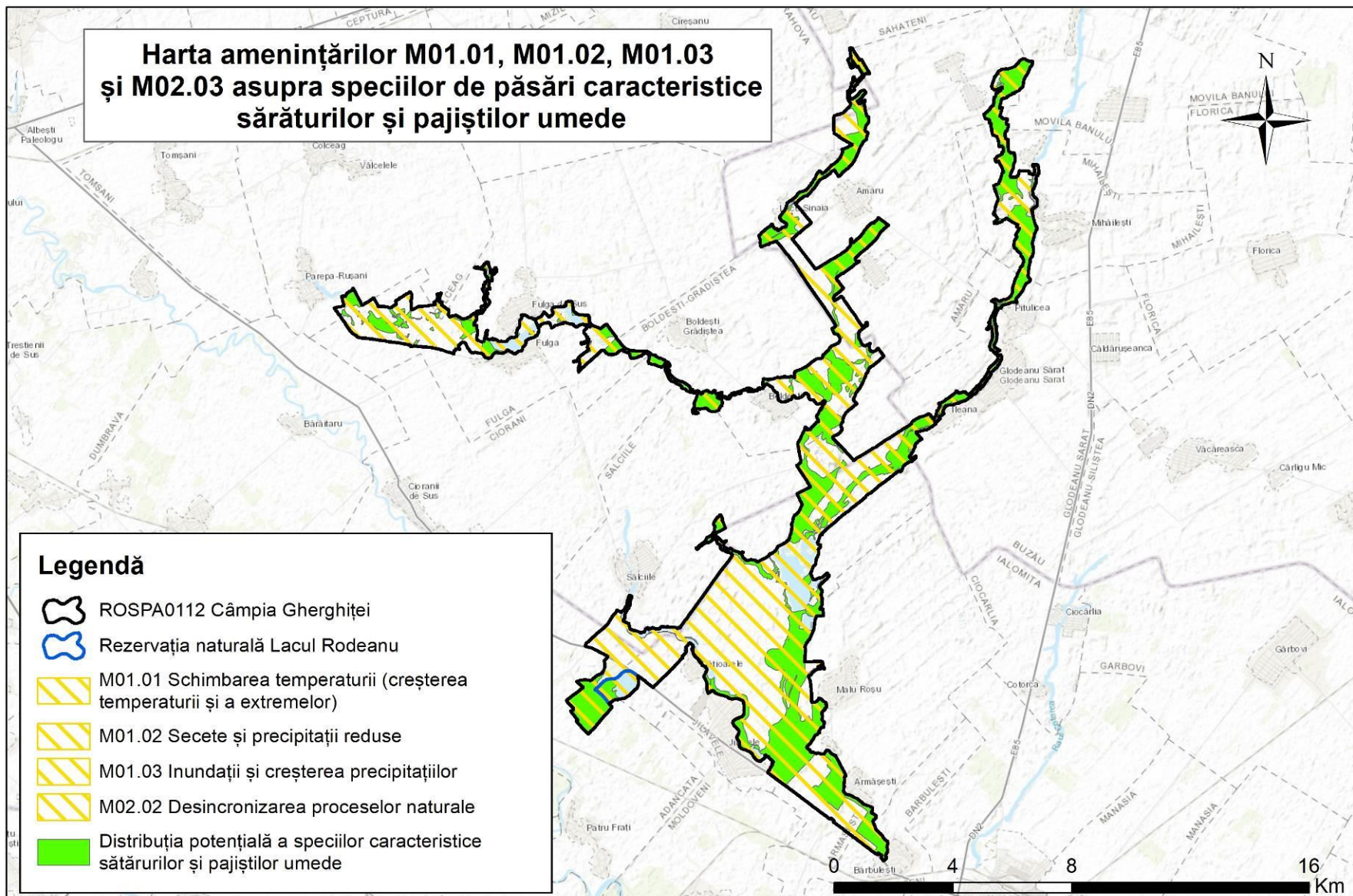
## Harta 2.22.3 Hărțile amenințării asupra speciilor de păsări de sărături și habitate umede



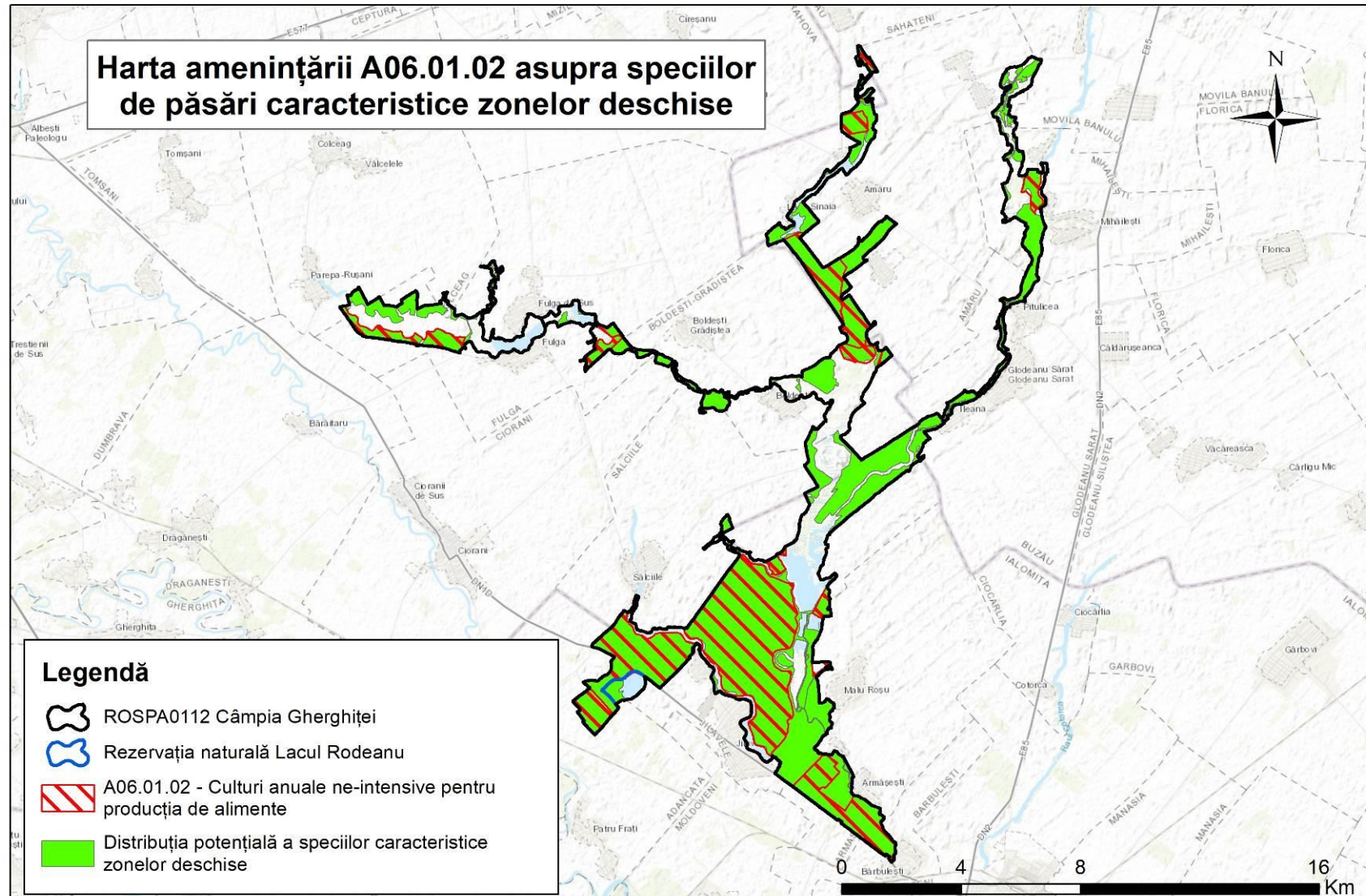


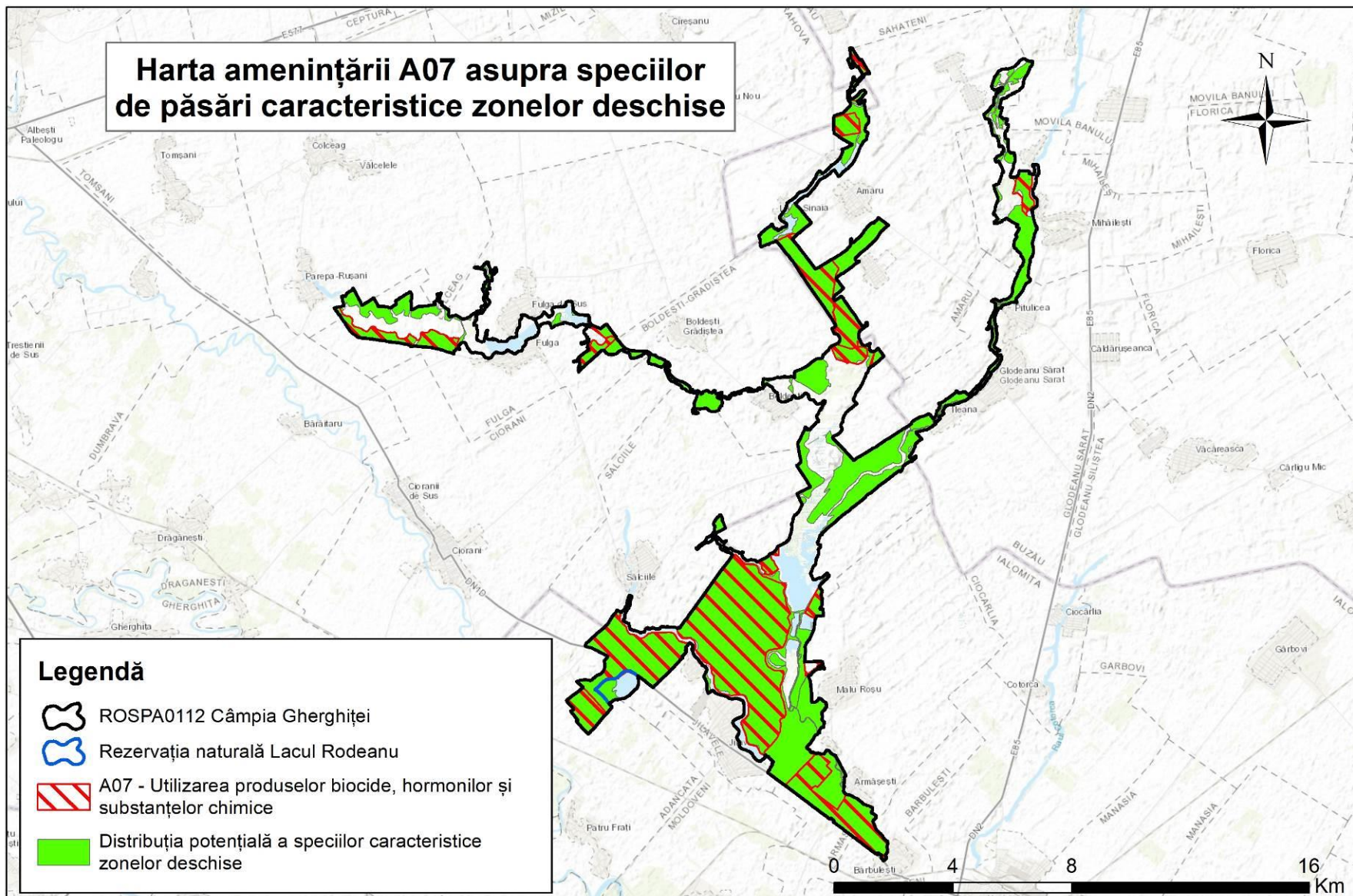


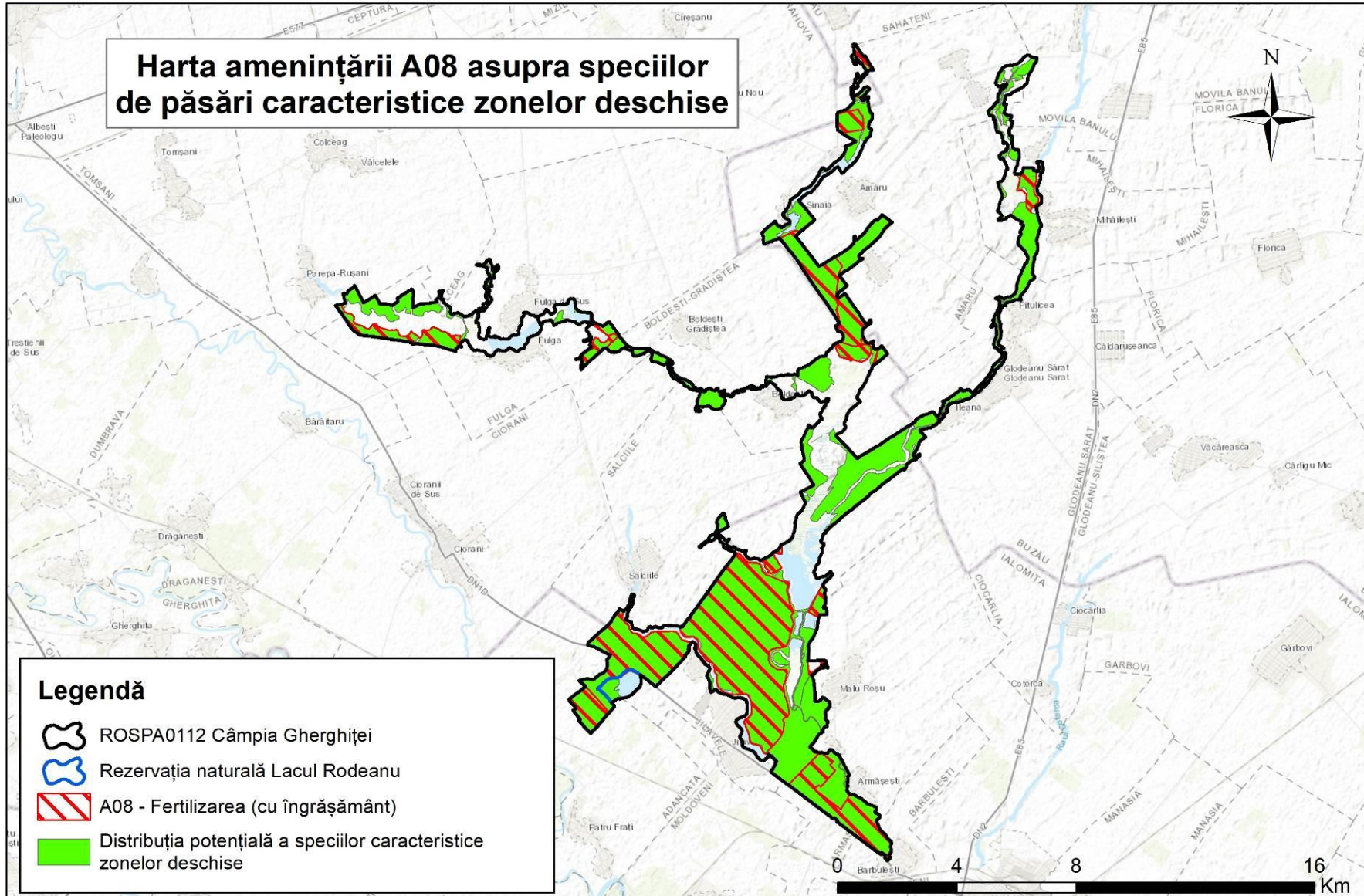




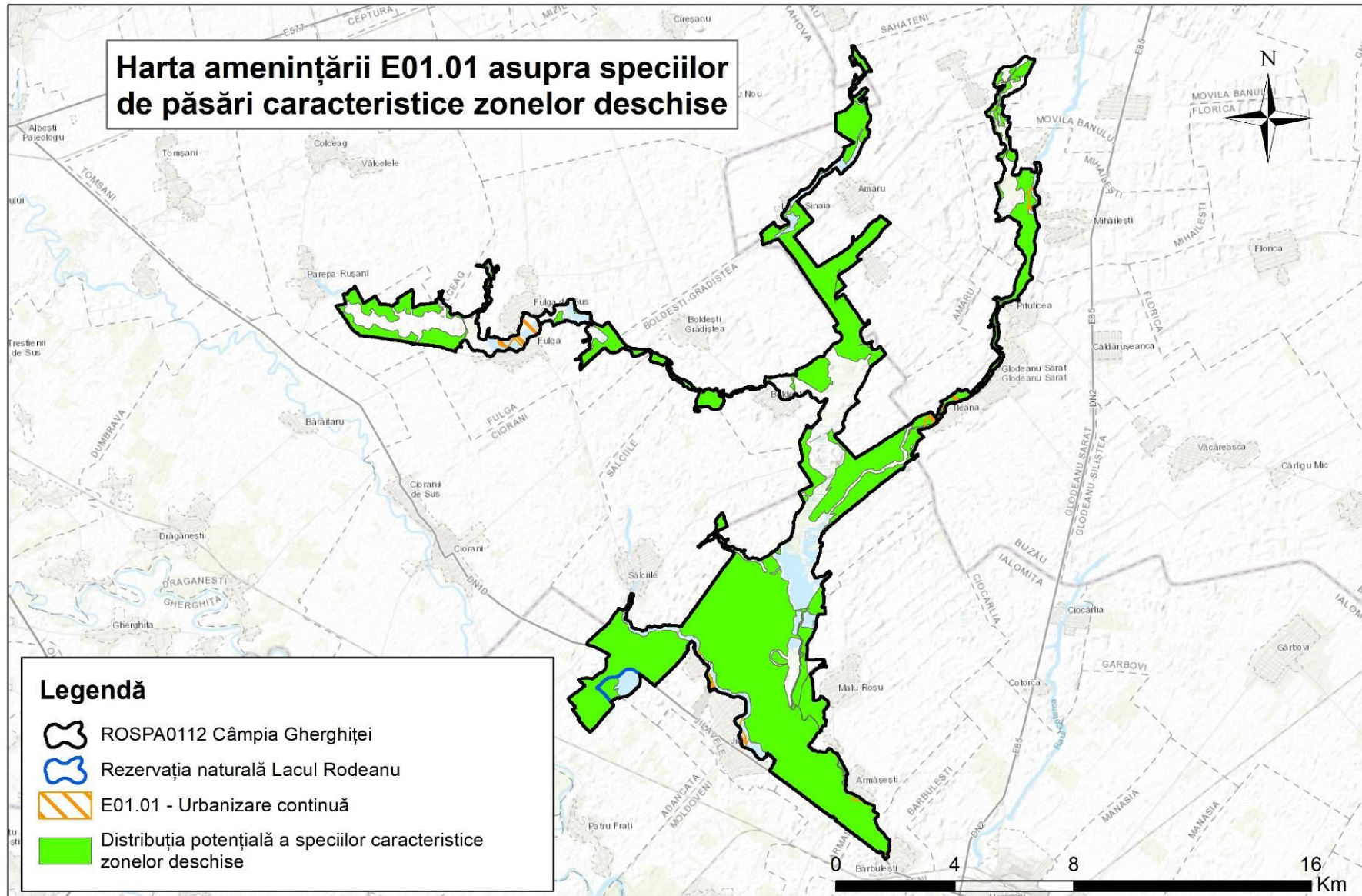
## Harta 2.22.4 Hărțile amenințării asupra speciilor de păsări de habitate deschise

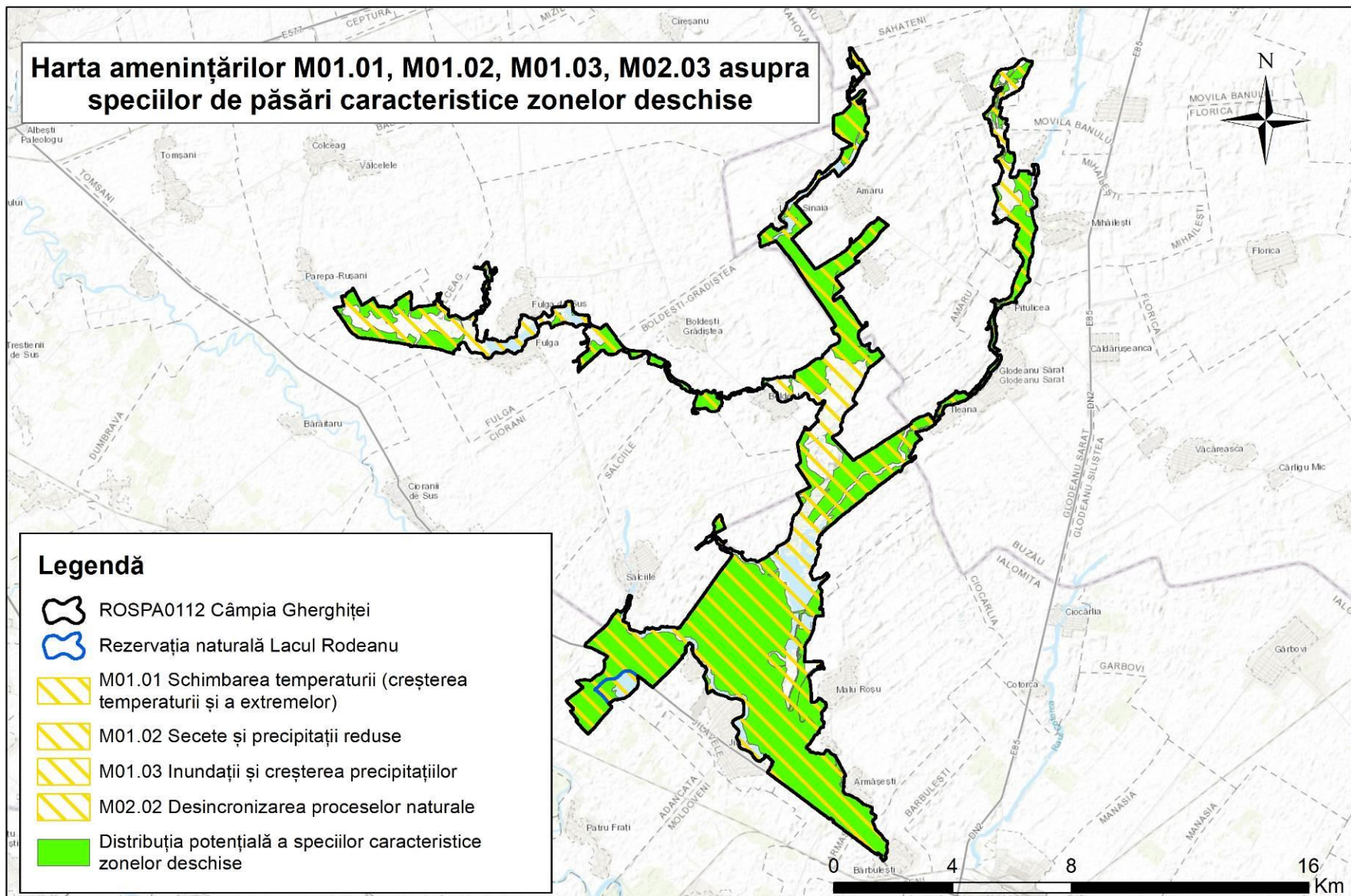




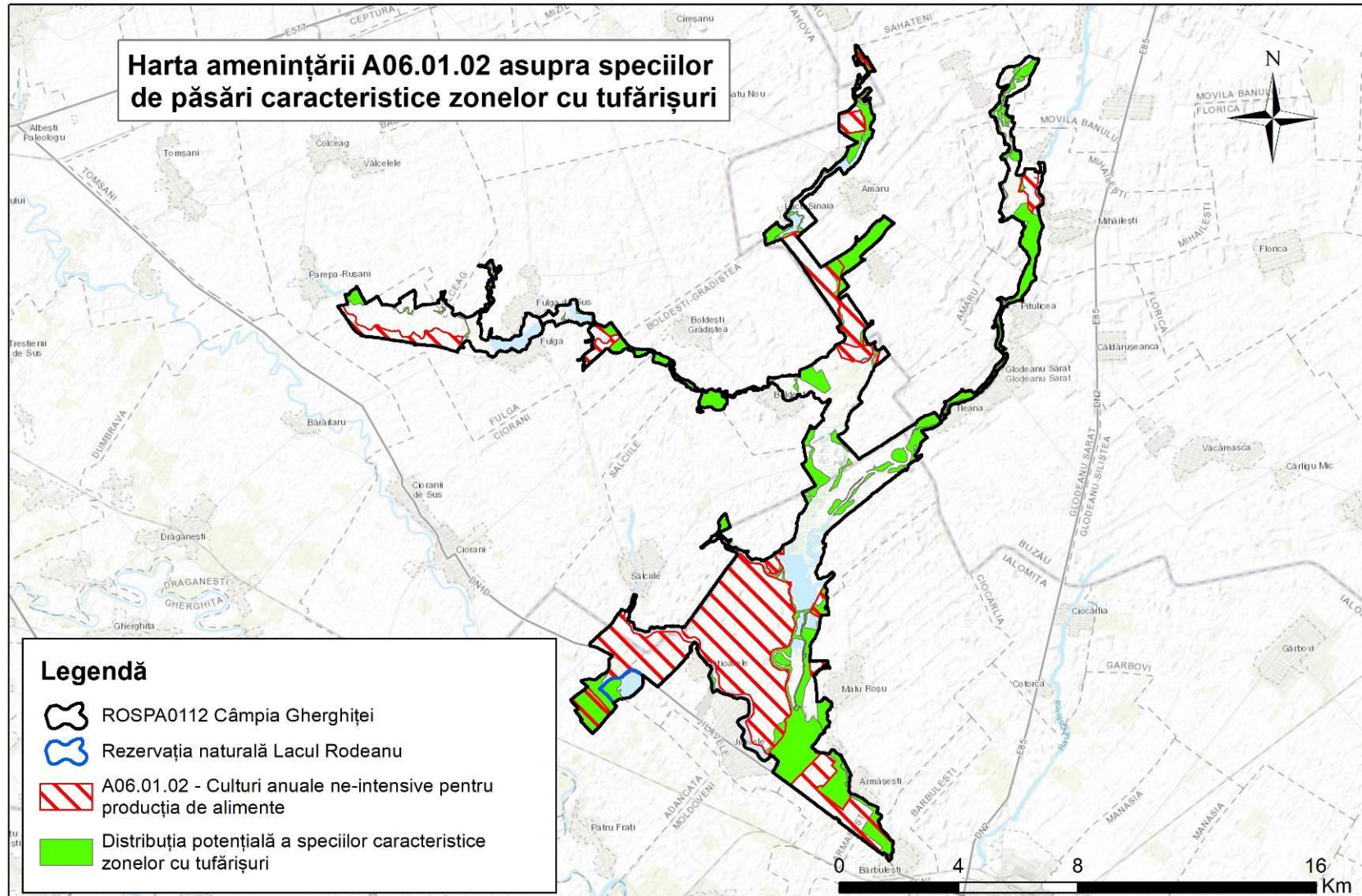


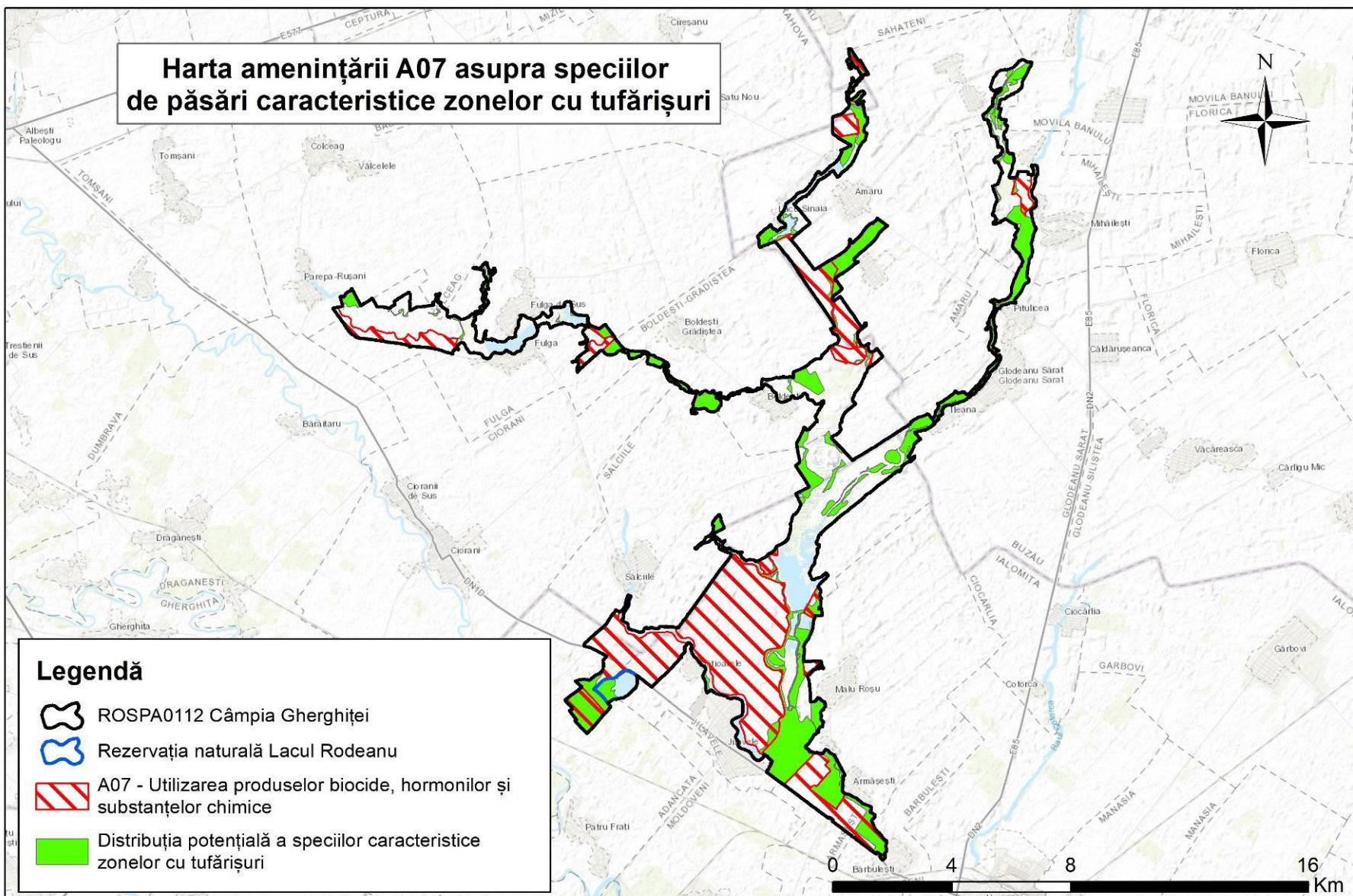


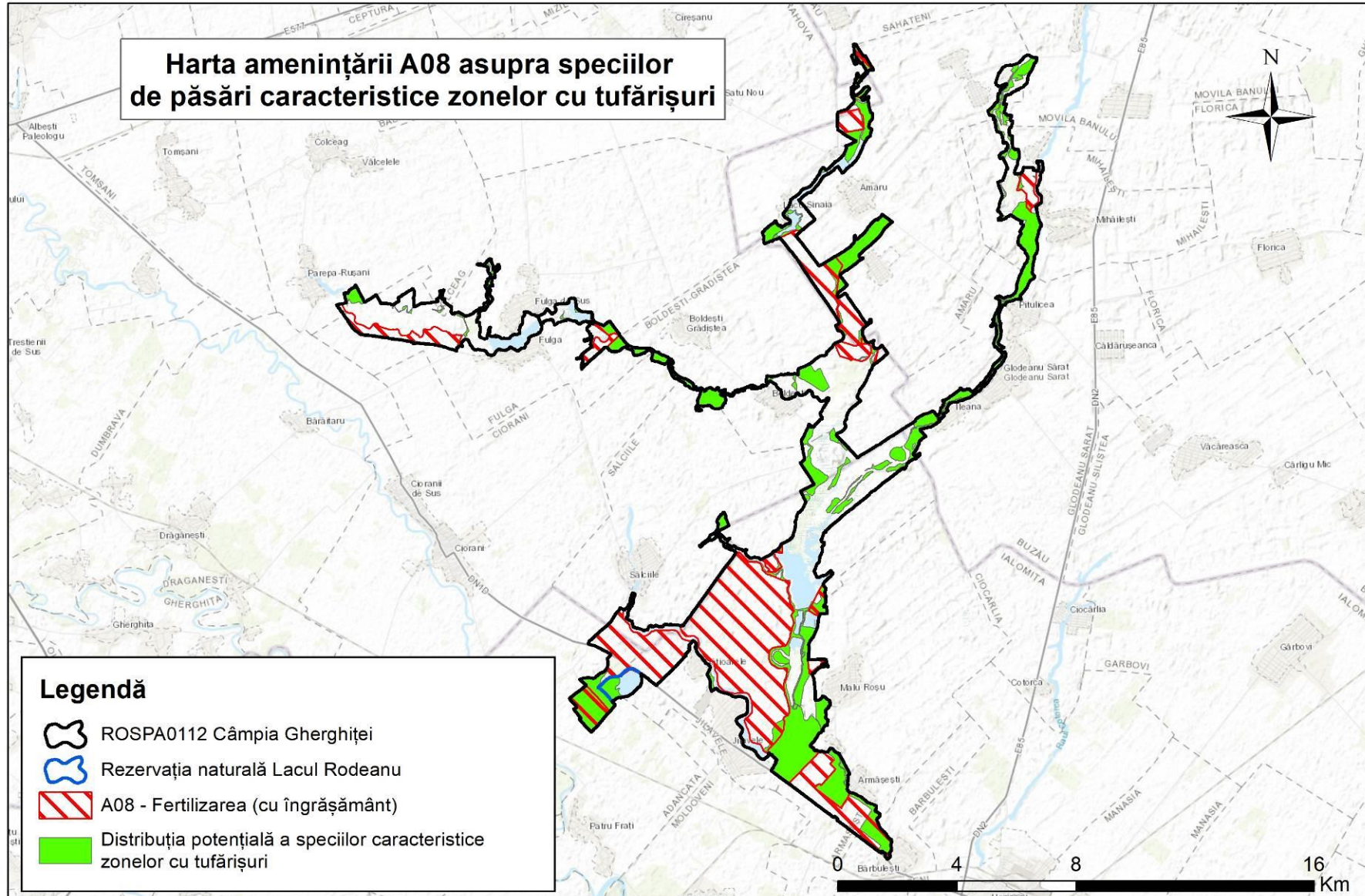


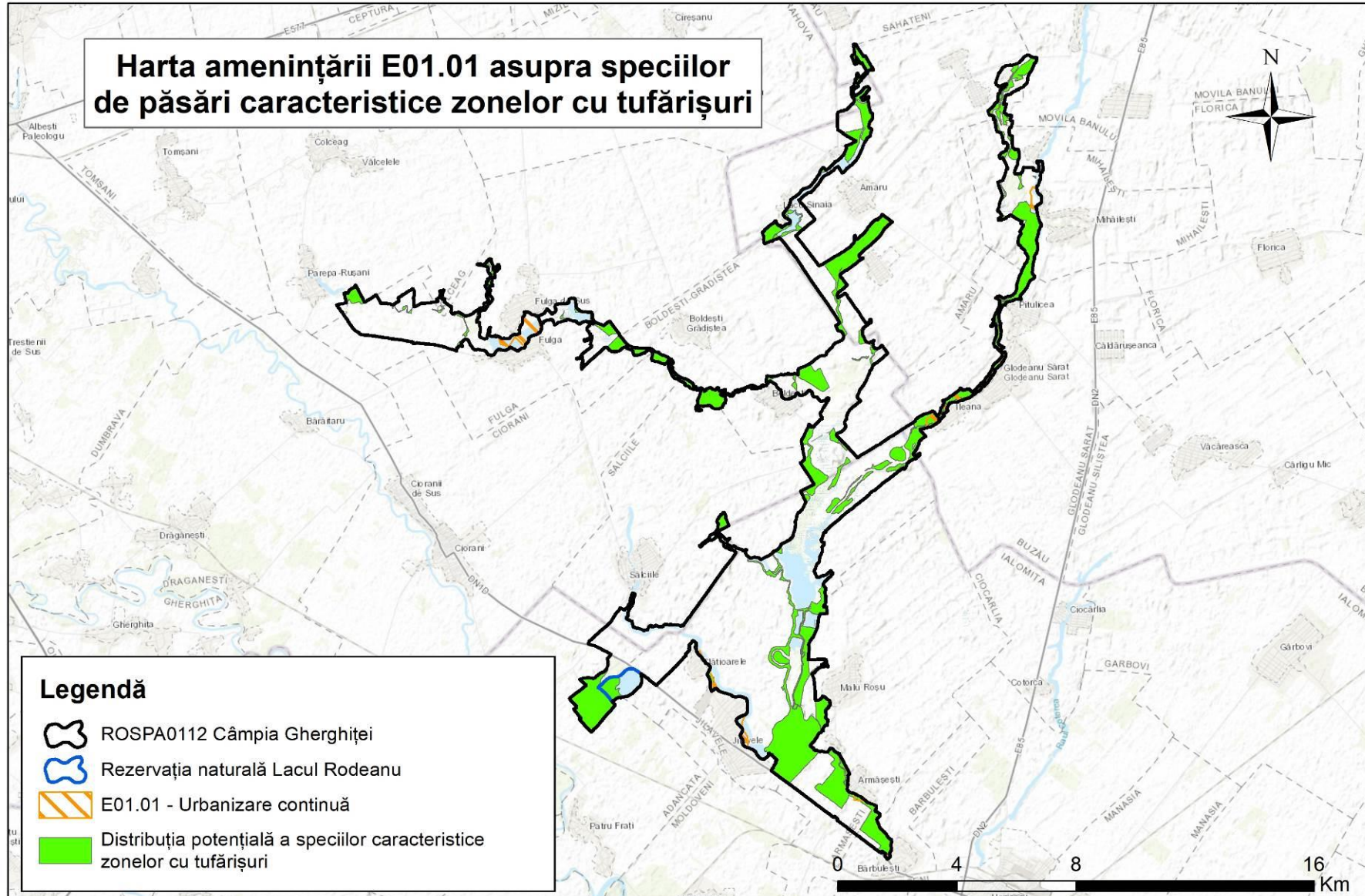


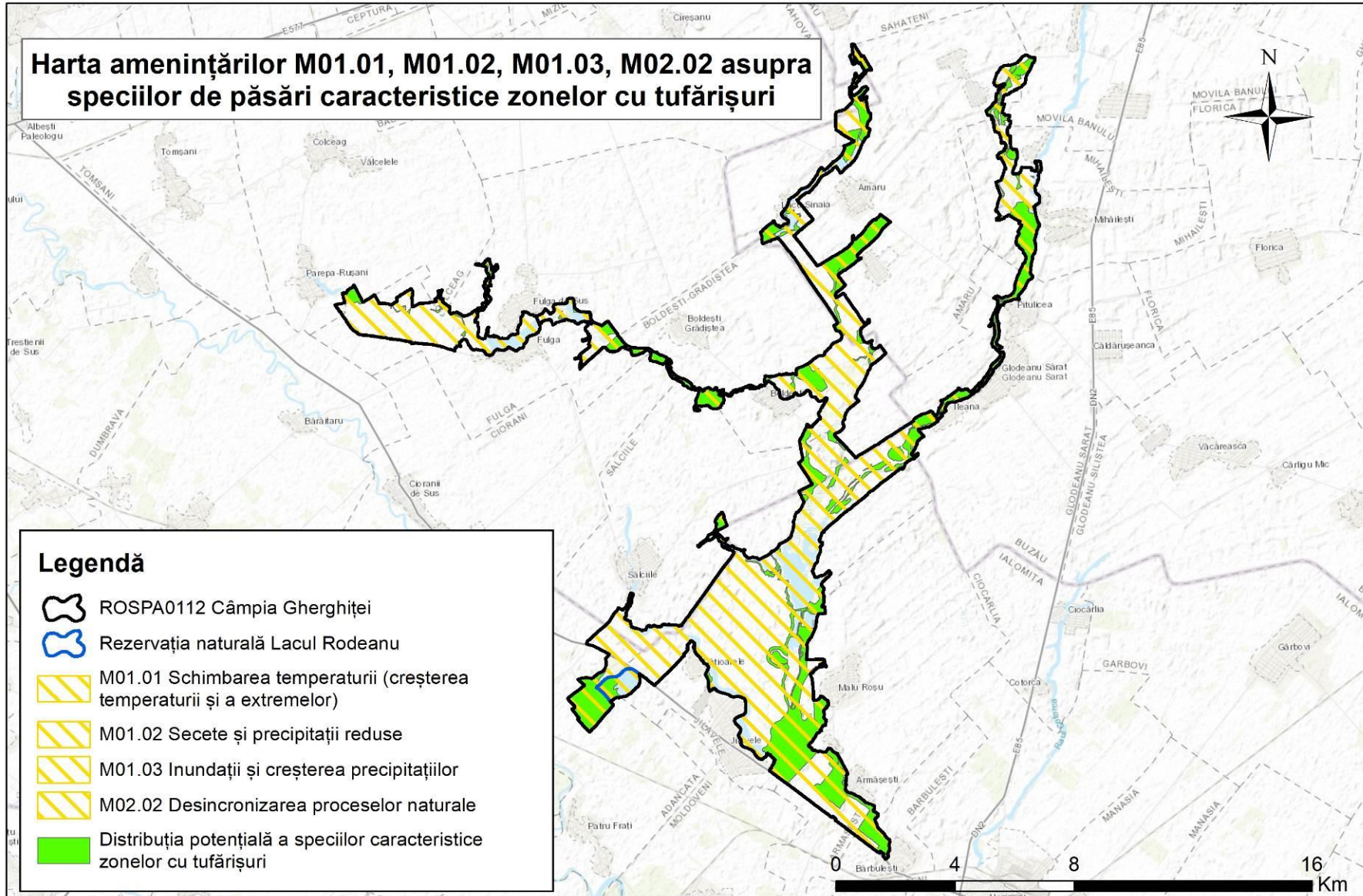
## Harta 2.22.5 Hărțile amenințării asupra speciilor de păsări de tufărișuri și copaci



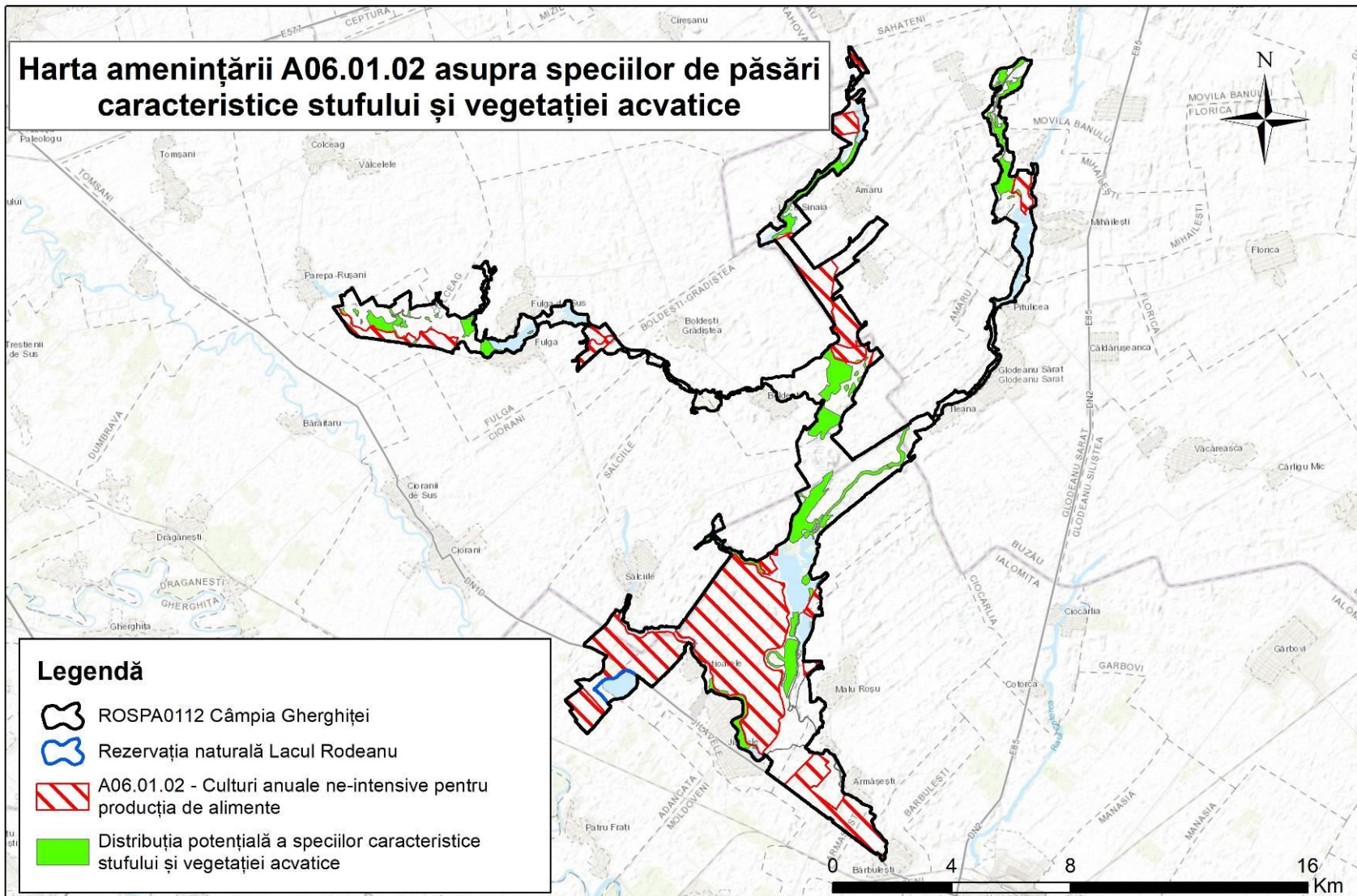




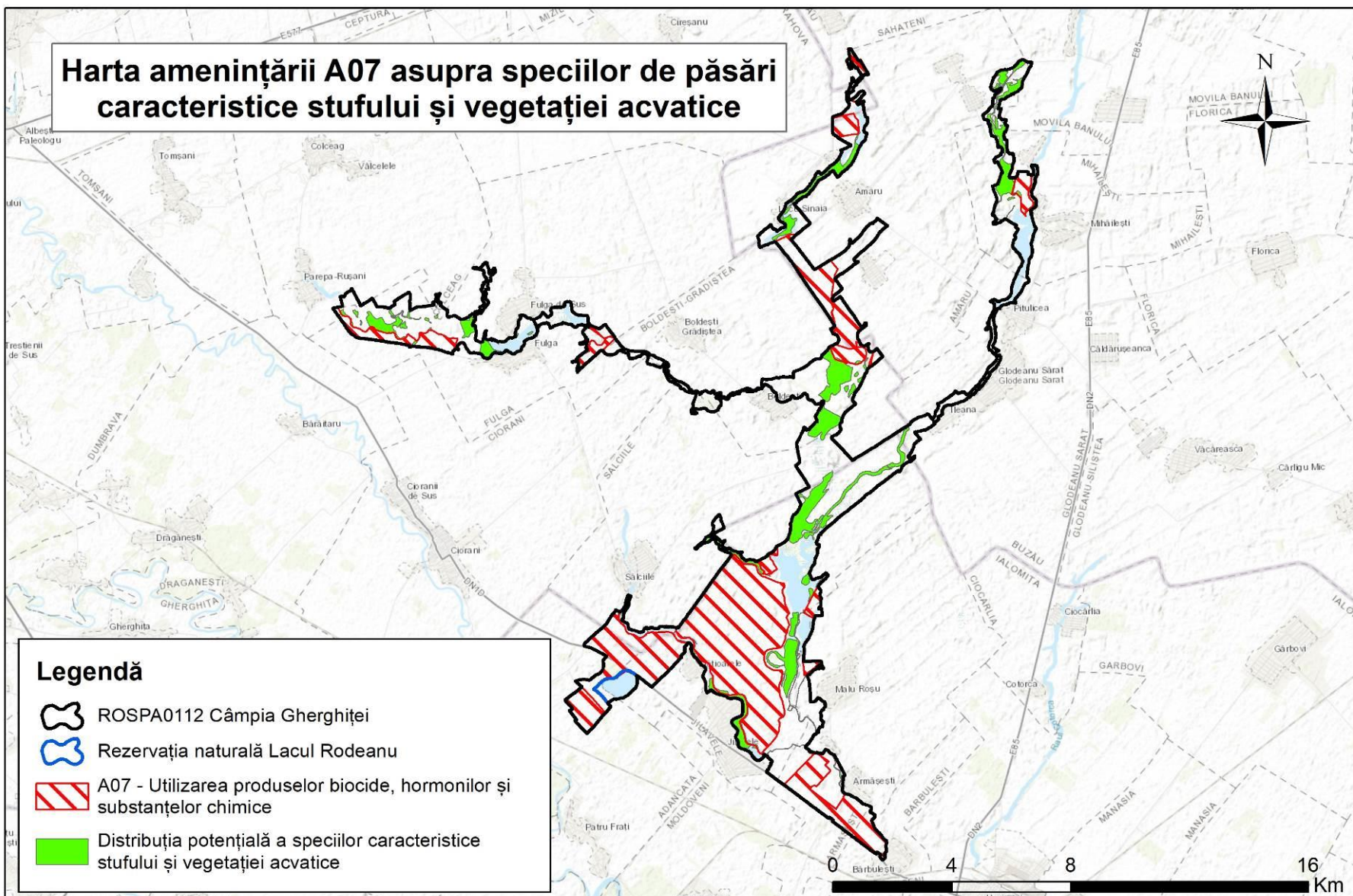


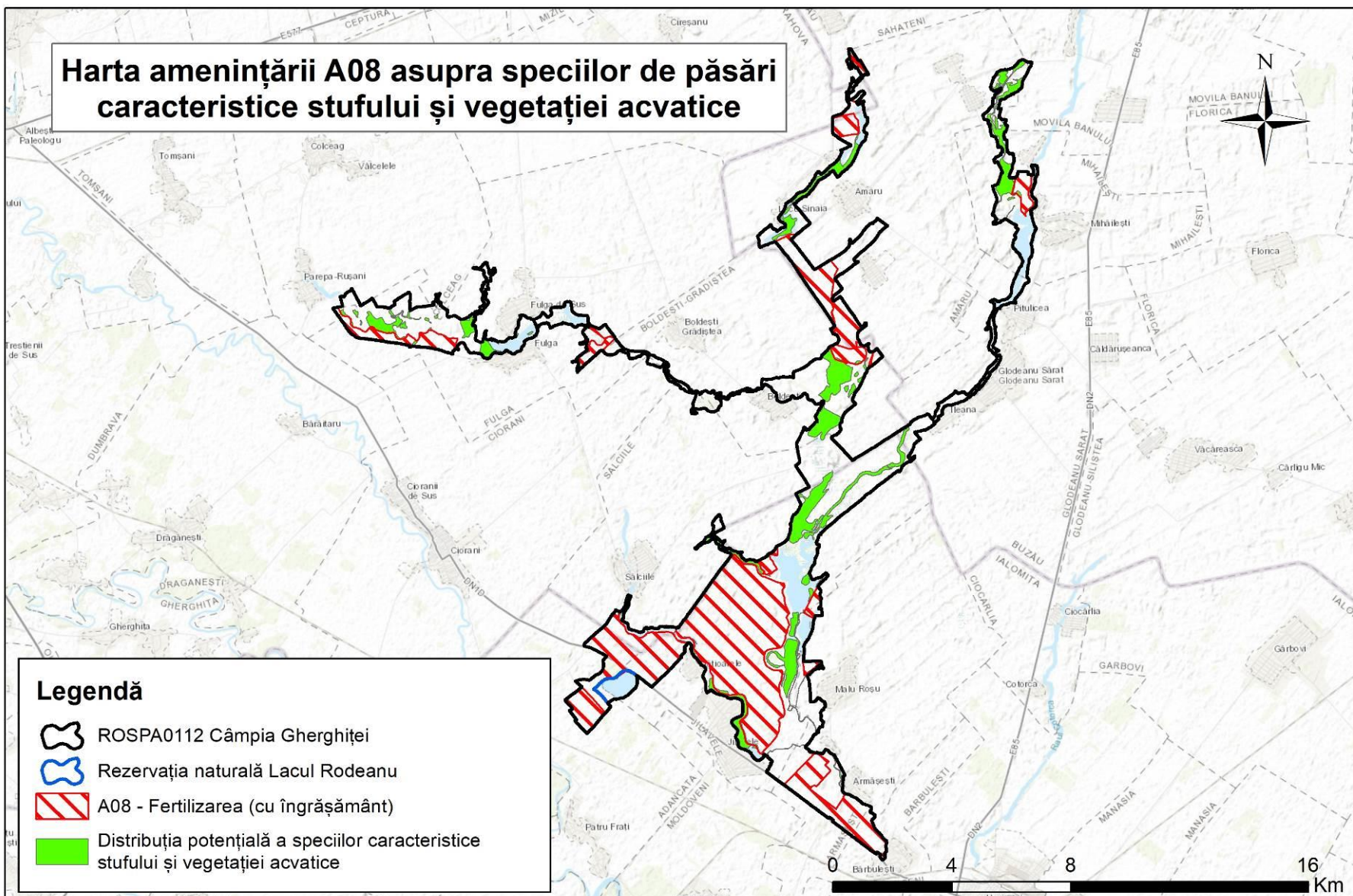


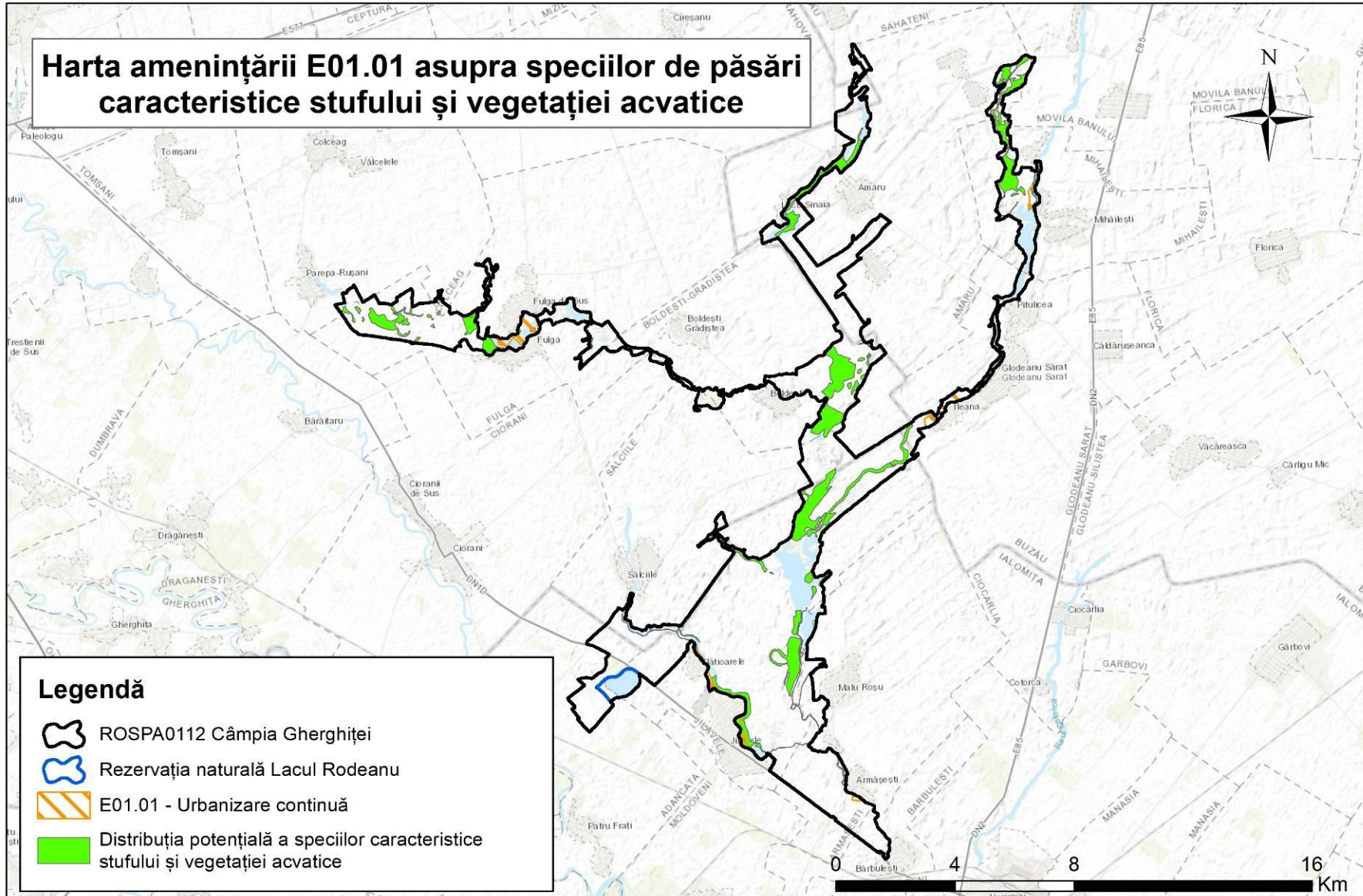
## Harta 2.22.6 Hărțile amenințării asupra speciilor de păsări care preferă habitatele cu vegetație acvatică

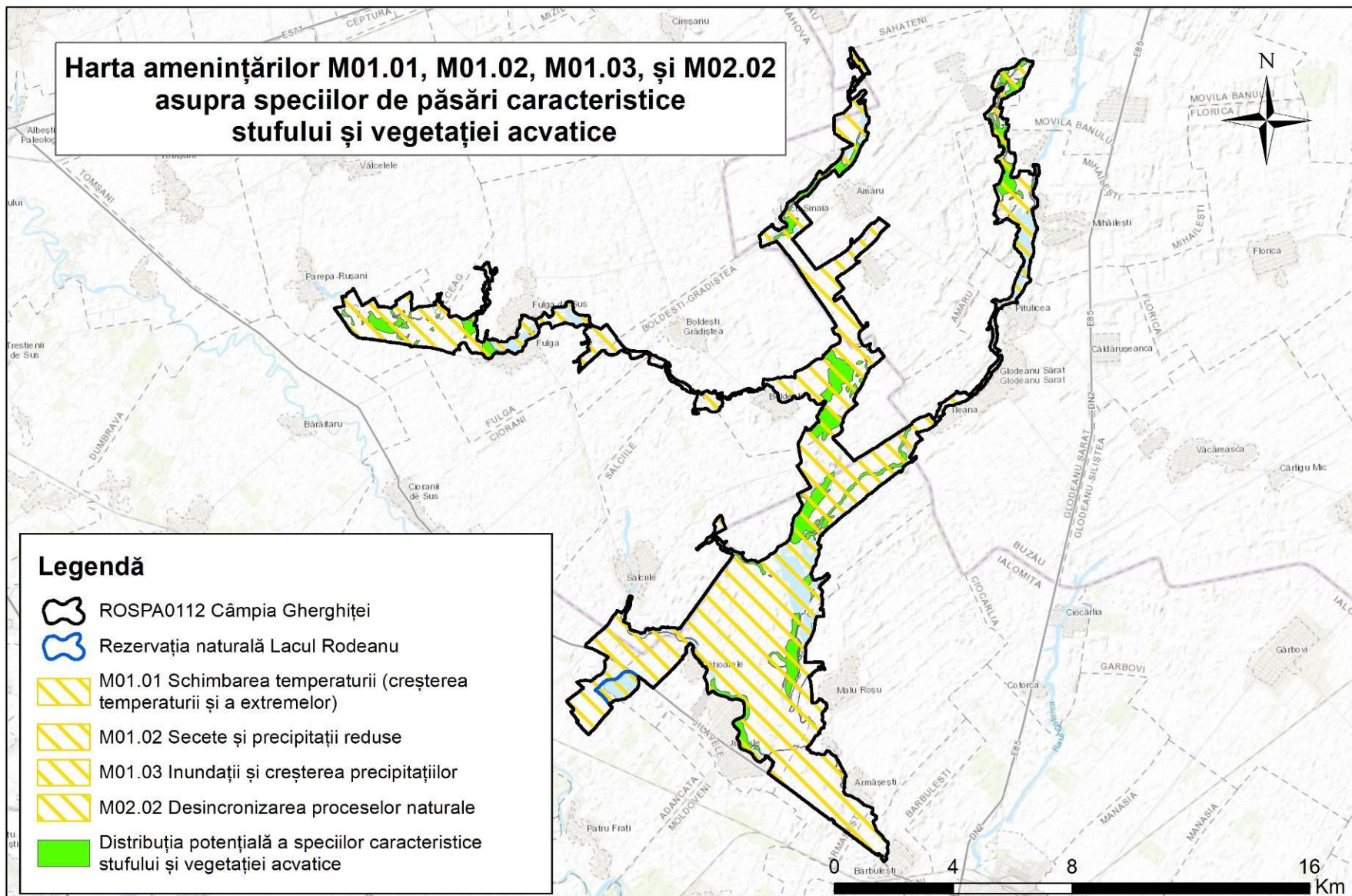












**Verificat de:**  
**Team leader**  
**Pilbath Geza Attila**



**Aprobat de:**  
**OMNIA DEVELOPMENT SRL**  
**Administrator**  
**Voinea Mihaela**

